

GRANTEE.

REVERSE INDEX TO DEEDS.

GRANTEE	GRANTOR	BOOK	PAGE	CHARACTER OF DEED	DATE OF RECORD			LOCATION OF PROPERTY
					MONTH	DAY	YEAR	



0







# DIRECT INDEX TO DEEDS.

GRANTOR.

GRANTOR	GRANTEE	BOOK	PAGE	CHARACTER OF DEED	DATE OF RECORD			LOCATION OF PROPERTY
					MONTH	DAY	YEAR	
AA								
AB Abercrombie & Fitch Co.	Hallwell, Walter S.	ad-r 2	437	Rel of attach	Feb	28	1922	

GRANTEE.

REVERSE INDEX TO DEEDS.

GRANTEE	GRANTOR	BOOK	PAGE	CHARACTER OF DEED	DATE OF RECORD			LOCATION OF PROPERTY
					MONTH	DAY	YEAR	
AA								
AB								
Abruzzi Machine Works	James Edward	41	493	Contract	Jan	2	1909	
Abercrombie & Fitch	Hallinell, Walter S.	2 AR+R	229	Ord of Sale	Sept	21	1921	

AA  
AB

## DIRECT INDEX TO DEEDS.

GRANTOR.

GRANTOR	GRANTEE	BOOK	PAGE	CHARACTER OF DEED	DATE OF RECORD			LOCATION OF PROPERTY
					MONTH	DAY	YEAR	
Ac								
AD								
Adam Joseph & Amy	Edwin N. Warner.	40	19	Warr.	Mar	26	1901	
Adam Joseph S	Sharon Electric Light	41	79	Lease	Feb	26	1906	
Adam, Joseph G.	South New England Tel. Co.	45	498	Permit	Dec.	7	1915	
Adam, Amy B.	Canaan Savings Bank	35	623	Mtg	Jul	26	1918	
Adam, Est. Amy B.	Tuttle, Geo. S. Cir.	46	540	Chg. of Ownership	Dec	7	1918	

GRANTEE.

REVERSE INDEX TO DEEDS.

GRANTEE	GRANTOR	BOOK	PAGE	CHARACTER OF DEED	DATE OF RECORD			LOCATION OF PROPERTY
					MONTH	DAY	YEAR	
AC								
AD								
	Adam Army B.	Salisbury Sav. Soc.	33	202	L. G.	Feb	18	1901
	" " "	School District No 5	46	410	L. G.	Jan	23	1918

AC  
AD

DIRECT INDEX TO DEEDS.

GRANTOR.

GRANTOR	GRANTEE	BOOK	PAGE	CHARACTER OF DEED	DATE OF RECORD			LOCATION OF PROPERTY
					MONTH	DAY	YEAR	
AD								
AE-F-G								
<i>Aetna Life Ins. Co.</i>	<i>Holley Mfg Co</i>	<i>42</i>	<i>206</i>	<i>2d</i>	<i>Jan</i>	<i>23</i>	<i>1915</i>	
<i>Aetna Life Ins. Co.</i>	<i>Holley Mfg Co., The</i>	<i>51</i>	<i>66</i>	<i>Rel. of Mfg</i>	<i>July</i>	<i>1</i>	<i>1925</i>	



GRANTEE. REVERSE INDEX TO DEEDS.

GRANTEE	GRANTOR	BOOK	PAGE	CHARACTER OF DEED	DATE OF RECORD			LOCATION OF PROPERTY
					MONTH	DAY	YEAR	
AD								
AE-F-G								
Actua Life Insurance Co.	Holley Man Co.	35	405	Mgt.	Apr	9	1901	
" " " " "	" " " " "	"	413	"	Apr	30	1901	
Agnew Ins. Co.	<del>Holley Man Co.</del> <sup>Wright Ins. Co.</sup>	40	232	Tran	incl	14	1908	
Actua Life Ins Co.	Holley Mfg Co.	34	588	Mtg	Jan	23	1915	

AE  
AF  
AG  
—

## DIRECT INDEX TO DEEDS.

GRANTOR.

GRANTOR	GRANTEE	BOOK	PAGE	CHARACTER OF DEED	DATE OF RECORD			LOCATION OF PROPERTY
					MONTH	DAY	YEAR	
AH-K								
Ailes U. C.	Oulov Homes.	43	<sup>127</sup> 127	Lease	Feb	22	1911	
Ailes Newton C.	Fauce of Salisbury	40	22	<sup>Lease</sup> Lease	Mar	31	1914	
" " " "	" " " "	41	353	" "	Apr	1	1915	
Ailes U. C.	Jarrett Jannie	35	594	Mtg	May	27	1915	
Ailes, Newton C.	Falls, Charles B.	47	<sup>471</sup> 474	W.D.	Oct	15	1921	7 Parcels on Sugarhill

GRANTEE. REVERSE INDEX TO DEEDS.

GRANTEE	GRANTOR	BOOK	PAGE	CHARACTER OF DEED	DATE OF RECORD			LOCATION OF PROPERTY
					MONTH	DAY	YEAR	
AH-K								
Ailes Neetow C.	Blauner Charles	41	602 604	Wm	Sept	2	1909	
Ailes Neetow C.	Howard Frank E.	40	274	Wm	Oct	5	1909	
Atkinson Martha J.	Decimus Trust & Co. Bank	43	267 271	Db	July	17	1911	
Ailes U. C.	Jacott Jennie	42	244	Db	May	27	1915	
Ailes Neetow C.	Ernst P. Lay Coll.	44	451	Rel	Aug	16	1911	
" " " "	" " " "	44	451	" "	" "	" "	" "	

AH  
AI  
AJ  
AK

DIRECT INDEX TO DEEDS.

GRANTOR.

GRANTOR	GRANTEE	BOOK	PAGE	CHARACTER OF DEED	DATE OF RECORD			LOCATION OF PROPERTY
					MONTH	DAY	YEAR	
AL Alvord	O'Hara	39	165					
Allyn, Dwight	Hall Jerry	40	108	Mar	Sep	27	1904	
Alvord John F.	Read David F.	41	116	Lb.	Aug	31	1906	
Alvord John F.	Read David F.	43	17	Lb -	July	27	1910	
Allyn, Dwight	Scoville, Olema J	45	558	War.	Mar.	31	1916	
Allyn, Dwight	Fulton, I. Kent	42	288	L.C.	Nov.	7	1916	
Allyn, Dwight	Fuller, Allyn	46	270	Pro Cty	Apr.	12	1917	
Allyn, Est. of Dwight	Fuller et al. Allyn	46	377	"	Oct.	31	1917	
Alvord, John F.	Alvord, George B. Exr.	48	312	Est. of Death	Apr	29	1924	
Alvord, Muriel	Alvord, George B.	42	429	L.C.	Oct	29	1925	Easterly Shore On Lake Washington

GRANTEE. REVERSE INDEX TO DEEDS.

GRANTEE	GRANTOR	BOOK	PAGE	CHARACTER OF DEED	DATE OF RECORD			LOCATION OF PROPERTY
					MONTH	DAY	YEAR	
<b>AL</b>			165					
Alvord & Beach	O'Harre Ther	39	166	7th cont.	Nov	20	1900	
Alvord John F	The Camp Riga Club	41	114	2d.	Aug	31	1906	
Alvord John F et al	Brothwell Island H. <sup>Trustee</sup>	41	136	2d.	Dec	18	1906	
Alvord John F	Read David F et al	45	78	Exp	July	8	1914	
Allyn Dwight	Young Arthur B	40	442	Mar	Dec	18	1915	
Allyn, Carrie A.	Fuller, et al Allyn	46	378	Lease	Oct	31	1917	
Allyn Laura Chapin	Chapin et al, Henry J <sup>et al</sup>	46	<del>427</del>	2 C.	Feb	26	1918	
Allyn, Laura Chapin	Chapin, Est of Elisha	46	428	Pro Ct	Mar	14	1918	
Alvord, George B. Evr	Alvord, John F.	48	312	2d of	Apr	29	1924	
Alvord, Muriel	Roberts, Margaret A.	49	138	W.D.	Oct	29	1925	Easterly shore of Duke Washington Tarnidakes
Alvord, George B.	Alvord, Muriel	42	429	2 C.	Oct	29	1925	" " " "



GRANTEE. REVERSE INDEX TO DEEDS.

GRANTEE	GRANTOR	BOOK	PAGE	CHARACTER OF DEED	DATE OF RECORD			LOCATION OF PROPERTY
					MONTH	DAY	YEAR	
AL								

AL

DIRECT INDEX TO DEEDS.

GRANTOR.

GRANTOR	GRANTEE	BOOK	PAGE	CHARACTER OF DEED	DATE OF RECORD			LOCATION OF PROPERTY
					MONTH	DAY	YEAR	
<b>AM</b>								
Aceboese George	Lance of Salisbury	45	123 124	Lease agmt	Aug	20	1914	
Amborn, George	Forcier, Lillian Ethel	46	338	W. of	July	27	1917	
"	"	"	74	Rel of Sale	July	27	1917	
Amundson, Harry	Brown, Franklin N.	40	502	W.D.	Apr.	5	1918	
Amundson, Edward	Barnum, William M. et al	47	347 398	D.O.	Apr	21	1921	On road from A. through wide Holland
Amundson, Edward	Brown, Franklin N.	48	93	Rel of mtg	Apr	11	1923	
Amundson, Edward	Hart, Arthur N.	48	221	Rel of mtg	Nov	1	1923	
Amundson, Edward C.	Fulton, J. Kent	52	392 394	W.D.	June	11	1927	



GRANTEE. REVERSE INDEX TO DEEDS.

GRANTEE	GRANTOR	BOOK	PAGE	CHARACTER OF DEED	DATE OF RECORD			LOCATION OF PROPERTY
					MONTH	DAY	YEAR	
<b>AM</b>								
<i>Telegraph Co</i> American Telephone & Telegraph Co	Dean Charles. E	41	90	Lease	May	7	1906	
Amundson Edward	Sal. Sav. Soc	33	253	26.	Feb		1907	
<i>Harriet</i> Auborne George.	Layton John <sup>Harriet</sup>	41	548 551	772	Apr	26	1909	
Amundson, Harry J.	Tocburgh, Sidney P.	42	472	"	Jan	17	1917	
Amundson, Edward	Hart, Arthur N.	35	614	Mtg	Sept	28	1917	
"	Brown, Franklin N.	35	621	Mtg	Apr	17	1918	
"	Carneson, William M	47	397 398	L.C.	Apr	21	1921	On road from Lime Rock through White Hollow.
" Edward C.	Fulton, J. Kent	52	330 332	W.D.	Apr	11	1927	On Lake Wonnascopome.
Amundson, Edward C.	Fulton, J. Kent	42	468	L.C.	July	14	1927	
Amundson, Harry J.	Bushnell, Mary B & Mary	52	511 512	W.D.	Oct	27	1927	

DIRECT INDEX TO DEEDS.

GRANTOR.

GRANTOR	GRANTEE	BOOK	PAGE	CHARACTER OF DEED	DATE OF RECORD			LOCATION OF PROPERTY
					MONTH	DAY	YEAR	
<b>AN</b>								
Andrews Jas P et al	The W Spurr Co	39	101 103	War	May	1	1900	
Anderson Henry H.	Robbins Saml S.	39	301 302	"	Aug	29	1902	
Antisdale Alice et al.	Kane Margaret S	35	453 331	Mtg	Apr	10	1906	
Anderson Rucy B.	Shaw William J	43	331	Mgt	Dec	31	1911	
Andrews Sarah J	Knights Henry M.	42	168	L.C.	May	17	1913	
Anderson Rucy B.	Shaw William J	44	337	Mtg	Sept	20	1913	
Angell, Mary G.	Walsh Timothy	42	284	L.C.	July	15	1916	
Andrews, Willis F.	Sal. Sav. Soc.	32	503	Mtg	June	6	1917	
Anderson, William S.	Morgan, Eleonor L.	46	288	Deed	May	16	1917	
Antisdale, Alice	VanCleft, Henrietta	46	400	War	Jan	3	1918	
Andrews, Willis F.	Traver, Minnie L.	40	522	W.D.	May	3	1919	
Anderson, Eugene et al	Salisbury Iron Cov.	47	154 166	Deed	Apr	16	1920	
Anderson, Mrs J. J.	Town of Salisbury	2	74	Tax Lien	Mch	31	1921	
Andrews, Ethel E. et al	Williams, Edward C. et al	47	376 378	L.C.	Apr	1	1921	
Anderson, Mrs J. J.	Town of Salisbury	2	81	Tax Lien	Mch	31	1922	
Anderson, Mrs J. J.	Town of Salisbury	"	89	"	Mch	31	1923	
Anderson, Mrs J. J.	Town of Salisbury	"	95	"	Mch	31	1924	
Andrus, Nellie J. et al.	Russell, William P.	48	445 447	W.D.	Apr	17	1925	Near Dutchess Bridge
Andrus, Nellie J. et al	Swan, Joseph R.	52	88 91	W.D.	Feb	27	1926	Wetang Road.
Andrews, Willis F.	Hallwell, Walter S. + Lillian J	2	473	Rel of Attach	July	7	1926	

GRANTEE. REVERSE INDEX TO DEEDS.

GRANTEE	GRANTOR	BOOK	PAGE	CHARACTER OF DEED	DATE OF RECORD			LOCATION OF PROPERTY
					MONTH	DAY	YEAR	
<b>AN</b>								
Anderson Henry H.	Hotchkiss Sam S.	39	301 302	Trav	Aug	29	1902	
Antisdale Alice et al.	Kane Margaret S.	40	156	Trav	Apr	10	1906	
Anderson Remy B.	Cady Ernest	41	180 183	Trav	Jan	8	1907	
Antisdale Alice et al.	The E. W. Spurr Co	40	210	Trav	Aug	24	1907	
Andrus Ches W	Grant Edward et al	44	282	Rel of	May	15	1913	
Anderson W <sup>m</sup> S.	Trine Lakes Land Co.	45	307 311	Deed	Oct	3	1914	
Andrews Willis F.	Hoyt, Ella M.	40	479	Mar	June	6	1917	
Antisdale, Alice and	Kane, Margaret S.	46	379	Rel.	July	17	1917	
Andrews, Willis F.	Sal Sav Soc	47	174	Rel of	May	6	1920	
Anderson, Mrs. J. J.	Town of Salisbury	2	457	Rel of	Aug	7	1924	
" " "	" " "	"	457	" "	Aug	7	1924	
" " "	" " "	"	458	" "	Aug	7	1924	
" " "	" " "	"	458	" "	Aug	7	1924	
Andrus, Hamlin F.	Hotchkiss, Frank A.	49	84	W.D.	Nov	25	1924	140 acres - State line - N.Y. + Conn.
Andrus, Nellie J. et al	Russell, William P.	50	70	Mtg	Apr	17	1925	
Angus, Walter	Sundberg, Est. Johan F.	52	82	Rel of	Feb	15	1926	
Andrus, Nellie J. et al	Swan, Joseph R.	52	94	Mtg	Feb	27	1926	
Andrews, Willis F.	Halliwell, Walter S. + Killing	2	289	Rel of	Apr	26	1926	
Antisdale, Alice, Estie	Van Cleft, Est. Henrietta	52	545	Attach	Nov	28	1927	



GRANTEE. REVERSE INDEX TO DEEDS.

GRANTEE	GRANTOR	BOOK	PAGE	CHARACTER OF DEED	DATE OF RECORD			LOCATION OF PROPERTY
					MONTH	DAY	YEAR	
AN								

AN



GRANTEE. REVERSE INDEX TO DEEDS.

GRANTEE	GRANTOR	BOOK	PAGE	CHARACTER OF DEED	DATE OF RECORD			LOCATION OF PROPERTY
					MONTH	DAY	YEAR	
AN								
AP-Q								

AP  
AQ

DIRECT INDEX TO DEEDS.

GRANTOR.

GRANTOR	GRANTEE	BOOK	PAGE	CHARACTER OF DEED	DATE OF RECORD			LOCATION OF PROPERTY
					MONTH	DAY	YEAR	
AR								
Argall Jas. L. & Ellev.	Melhan Mary Ann	40	78	Tras	Aug	12	1903	
Argall. Ellev -	Rowv. Victoria	40	118	Tras -	Mch	20	1905	
Arsons Cora L. Fiske	Chapice Emily S.	44	541	Mtg	aug	8	1913	
Arons, Corad. Fiske	Sal. Sav. Soc	32	513	Mtg	June	13	1918	
Arons, Corad. Fiske	Sal. Sav. Soc.	32	523	Mtg	Nov	8	1919	
Arons, Cora L. Fiske	Simmons, Ettie Eugenia	40	596	W. D.	Aug	16	1921	Main Street Lakeville Vt.
Armstrong, Est Wm F.	Thompson, Frank A. et ux	48	135	L. C.	Jun	4	1923	
" " " "	" " " "	48	137	L. C.	Jun	4	1923	
" " " "	" " " "	48	139	L. C.	Jun	4	1923	



GRANTEE. REVERSE INDEX TO DEEDS.

GRANTEE	GRANTOR	BOOK	PAGE	CHARACTER OF DEED	DATE OF RECORD			LOCATION OF PROPERTY
					MONTH	DAY	YEAR	
AR								
Argall Ellen	Mullen Mary et al	39	182 184 184	Tras	Apr	16	1901	
Argall Jas & Ellen	Gale James	40	55	Tras	July	28	1902	
" " " "	Stuart Jas Adm	39	292		July	28	1902	
" " " "	Gale Budget	37	567	Ql.	July	28	1902	
Armstrong W <sup>m</sup> F.	Thompson Frank H. + Florence M	35	485	Mtg	July	7	1908	
Armstrong W <sup>m</sup> F.	Thompson Frank A	35	564	Mtg	June	11	1913	
Arace Cora L. Fiske	Chapin Emily S	44	538 540	Tras	Aug	25	1913	
Argall, Joseph	Lukey Francis George	42	266	L.C.	Dec.	7	1915	"
Arbun, Cora L. Fiske	Chapin, Emily S.	46	102	Rel.	Sept.	29	1916	
Argall, Ellen B.	Cowler, Sidney O.	46	330	War.	July	17	1917	
Arone, Cora L. Fiske	Sal Sav Socy	48	156	Rel. of Mtg	Jul	7	1923	
" " " "	" " "	48	157	Rel. of Mtg	Jul	7	1923	

DIRECT INDEX TO DEEDS.

GRANTOR.

GRANTOR	GRANTEE	BOOK	PAGE	CHARACTER OF DEED	DATE OF RECORD			LOCATION OF PROPERTY
					MONTH	DAY	YEAR	
<b>AR</b>								
<b>AS</b>								
Ashman Lewis P. Adm.	Clark, Geo. H.	39	409 410 411	L. C.	July	13	1903	
Ashman, Anna M.	Sharon Electric Light Co	41	72	Lease	Feb	26	1906	
Ashley, Falls Marble Co	Hatemaker David	41	312 315	Trav.	Sept	7	1907	
Ashman Daniel M.	Pratt Rachel. R.	41	582 584	Mtg	June	25	1909	
Ashman Anna	Ashman George	40	326 502	Trav.	Apr	10	1911	
Ashman Daniel M.	Knight Henry E	43	504	Trav.	Mar	29	1912	
"	Winters, John H.	40	500	W. D.	Apr	1	1918	
Ashman, Daniel M.	Winters, John H.	47	351 352	Rel. of Mtg	Feb	26	1921	
Ashman, Daniel	Blatchley, William H.	2	224	Attch	Jul	29	1921	
Ashman, Daniel M.	Ashman, Ida	40	597	W. D.	Sept	1st	1921	Undersigned road
Ashman, Daniel M.	Bennett, Susan A.	40	644	W. D.	Oct	4	1922	salesmen Oil
Ashman, Ida, et al.	Ostrander, Chas. Bruce	42	408	L. C.	Oct	30	1924	Cross road from Linn Mill. 3 1/2 acres woodland Pacome Md.

GRANTEE. REVERSE INDEX TO DEEDS.

GRANTEE	GRANTOR	BOOK	PAGE	CHARACTER OF DEED	DATE OF RECORD			LOCATION OF PROPERTY
					MONTH	DAY	YEAR	
<b>AR</b>								
<b>AS</b>								
Ashman, L.P. Adm.	Ellis, C. H. Est. + Mary S.	39	380	Pr. Tr. Mch	Mch	18	1903	
Ashley Falls Marble Co	Chamberlain Willard	41	204 307	Tran.	Sep	7	1907	
Ashman Daniel M.	Pratt Rachel R. + Harry R.	41	580 581	Tran	June	25	1909	
Ashman George	Ashman Anna	40	326	Tran	Apr	10	1911	
Ashman Daniel	Pratt Harry R. Adm.	42	133	Sl	Sep	21	1911	
Ashman Daniel M.	Elliott Samuel	43	412 414	Agmt	Jan	17	1912	
Ashman Daniel M.	Elliott Samuel W.	40	352	Tran.	Apr	2	1912	
Ashman Daniel M.	Hostie Harry S.	40	427	Tran.	June	3	1915	
" " "	Brazie, Charles N.	40	468	"	Dec	30	1916	
Ashman, George	Willard, Daniel	46	273	2-C.	Apr	27	1917	
Ashman, Katherine A.	Sal. Cem. Assn.	1	363	Deed	Apr	24	1917	
Ashman, Daniel M.	Winters John H.	35	625	Mtg	Oct	1	1918	
Ashman, Katherine A.	Sal Cem Assn	46	514 515	Prorpt Deed	Oct	18	1918	
Ashman, Daniel	Blatchley, William H.	2	434	Rel of Attach	Sep	1	1921	
Ashman, Ida	Ashman, Daniel M.	40	597	W.D.	Sept	1	1921	Undermountain road Salisbury Village
Ashman, Edward, et al.	House, Edward J.	40	629	W.D.	Jun	20	1922	Taconic, near R.R Station
Ashman, Ida	Ostrom, D. Leroy	50	4	Mtg	Apr	3	1923	
Ashman, Daniel M.	Ostrom, Frank W.	50	42	Mtg	Apr	8	1924	



GRANTEE. REVERSE INDEX TO DEEDS.

GRANTEE	GRANTOR	BOOK	PAGE	CHARACTER OF DEED	DATE OF RECORD			LOCATION OF PROPERTY
					MONTH	DAY	YEAR	
AT								
Atlantic + Pacific Teal Co., <sup>The Great</sup>	Stuart E. J. + C. H. Miller	47	302 307	Lease	Dec	29	1920	
" " " "	" " " "	47	475 479	Lease	Oct	27	1921	
" " " "	" " " "	47	639	Lease	Sept	15	1922	
" " " "	" " " "	48	232 236	Lease	Nov	14	1923	
Atkins, Marvin L. + Alice A. <sup>The Great</sup>	Burdick, Harley H. + Jennied	49	129	W.D.	Sept	24	1925	South side of Lincoln City Road.
Atlantic + Pacific Tea Co.	Stuart, E. J. + C. H. Miller	52	10 15	Lease	Nov	18	1925	
Atkins, Marvin L. + Alice A. <sup>The Great</sup>	Martin, Abram S. Assignee	51	37	Rel of Mtg	Nov	22	1926	
Atlantic + Pacific Tea Co.	Stuart, E. J. + C. H. Miller	52	526 531	Lease	Nov	8	1927	
AU								

AT  
AU



GRANTEE. REVERSE INDEX TO DEEDS.

GRANTEE	GRANTOR	BOOK	PAGE	CHARACTER OF DEED	DATE OF RECORD			LOCATION OF PROPERTY
					MONTH	DAY	YEAR	
AU								
AV								

DIRECT INDEX TO DEEDS.

GRANTOR.

GRANTOR	GRANTEE	BOOK	PAGE	CHARACTER OF DEED	DATE OF RECORD			LOCATION OF PROPERTY
					MONTH	DAY	YEAR	
<b>AW-X</b>								
<del>Welby, Geo. &amp; Susan</del>	<del>Martin Lois C</del>	<del>40</del>	<del>309</del>	<del>W.D.</del>	<del>Oct</del>	<del>5</del>	<del>1910</del>	
Axelby, Geo. & Susan	Martin Abram	35	522	W.D.	Dec	5	1910	
Welby, George et al	Tolliver, William	49	39	W.D.	Oct	2	1923	
<b>AY-Z</b>								
Ayers, Ellen M.	Evans Elizabeth	42	228	Lb.	Dec	8	1913	
Ayers, Emma R.	Jones David E.	42	211	Lb.	Oct	25	1915	









DIRECT INDEX TO DEEDS.

GRANTOR.

GRANTOR	GRANTEE	BOOK	PAGE	CHARACTER OF DEED	DATE OF RECORD			LOCATION OF PROPERTY
					MONTH	DAY	YEAR	
Barnum Est Horace P	Madden Michael	39	88 91	Res	Apr	4	1900	
Ball Ellen C	Surdan Minnie	39	96	War	Apr	27	1900	"
do	McElroy Celia	39	109 110	War	May	8	1900	"
Ball Ellen C + Horace E	do	39	113 148	War	May	8	1900	"
Barnum Chas W. Mm. Laura E et al	Silvernail Enock	39	150 158	2 C	Oct	8	1900	
Barnum Chas W.	Falls Village Soc Soc.	39	172	Mgd	May	24	1901	
Ball E. George	Town of Salisbury	37	527	Lb	June	20	1901	
Barnum Jas H Est	Barnum Clarissa Ex	39	251	Part Cert	Jan	6	1902	
Barnum Wm H.	Vosburgh Phoebe	40	43	Tras	Dec	11	1906	
Bartholomew Frank	Rasmall Watson B	37	514	2 C				
Barston Est Edward	Barston Chas E Emma E	39	173	Part Cert	June	16	1901	
Barnum Chas W.	Falls Village Soc. Bank	39	225	Mtg	Nov	11	1901	
Barnum Chas W. Laura E et al	Barnum Richardson C	37	554	Lb	March	25	1902	
Ball Ellen C et al	Salisbury Soc. Soc.	39	279 280	Part Cert	June	24	1902	"
Barnum Jas H. Est	Barnum Clarissa A.	39	353	Part Cert	Jan	1	1903	
Barnum Wm + Anne T. P.	Barnum Richardson C	39	270	Tras	March	2	1903	
Barston Emma E et al	Ostrins Annie	39	422 424	Lb	Oct	28	1903	
Barnum Chas W. Laura E et al	Richardson Jas. L.	39	466 468	Lb	Jan	30	1904	
Ball Ellen C by trustee	Seville Robt	39	283 284 285	2 C	June	24	1902	"
Barnum Chas. Laura E et al	Bradley Samuel W.	40	99	Tras	June	1	1904	
Ball Edith S. et al	Little Robert	39	504 506	Lb	June	21	1904	
Barnum Richardson C	Bryer W. Fredrick	37	613	Lb	June	24	1904	
Barnum Chas W. Wm M T.	Bradley Samuel W.	39	528	Tras	Sept	23	1904	
Bates Mary L. Est	Roberts A. F. Adm	39	608	Part Cert	Apr	10	1905	
Ball John B -	Town of Salisbury	39	650	Tras	Sept	2	1905	
Ball Robert H + Sarah E.	Wallace Francis M.	41	849	agreement	Oct	10	1905	
Bartholomew Geo. F.	Bartholomew Wm H.	40	139	Tras	Jan	8	1906	
Barnum Chas W et al	Watson Geo M.	37	647	Lb	Feb	24	1906	
" " " " " "	Silvernail Madison	40	161	Tras	June	8	1906	
Barnum Charles W.	Barnum Richard	41	109	Tras	July	31	1906	
Ball Sarah E. Est	Ball Edith S. adm	41	119	Part Cert	Sept	18	1906	
Barney Mary I	Markey James	40	178	Tras	Oct	17	1906	
Barnum Laura C + Wm M et al	Barnum Charles W.	41	146 147	Lb	Nov	20	1906	
Barnum Chas W. Laura E et al	Vosburgh Charles	40	183	Tras	Dec	11	1906	
" " " " " "	" " " " "	40	184	Tras	Dec	11	1906	
" " " " " "	Barnum Richard	41	171 174	Tras	Dec	11	1906	
Ball Sarah E.	Wells Frank	40	189	Tras	Jan	25	1907	
Ball Sarah E. Edith S +	Wells Frank	40	191	Tras	Jan	25	1907	
Barnum Richardson C	Wells Frank	40	190	Tras	Jan	25	1907	
Ball Sarah E.	Salisbury Cutlery Handle	37	673	Lb	Feb	15	1907	
Barnum Richard U.	Barnum Marion C.	37	674	Lb	Apr	8	1907	
Bates Mary L. Est	Bates Alonzo A.	41	254	Part Cert	Apr	13	1907	
Bates Alonzo A.	Wike Frank A et al	35	464	Mtg	Apr	16	1907	
Barnum Est of Wm H. by admn	Watson Geo M	41	63 65	2 C	Feb	24	1906	
Ball Edith et al	Sharon Electric Lt Co	41	272	lease	March	20	1907	
Carte Eliza J.	Sharon Electric Lt Co	41	276 277	lease	June	7	1907	
Ball Mrs. Frank	Hunts Landing Nurse	41	278 291	Part Cert	July	19	1907	

GRANTEE.

REVERSE INDEX TO DEEDS.

GRANTEE	GRANTOR	BOOK	PAGE	CHARACTER OF DEED	DATE OF RECORD			LOCATION OF PROPERTY
					MONTH	DAY	YEAR	
<b>BA</b>								
Ball Ellen C. Anne &	Salisbury Savings Society	39	139 140	Notice	Sep	19	1900	
Bartram Agnes G.	Menson Lemau	40	9	War	Oct	19	1900	
Barnum Richardson Co.	Everts Peter P.	37	518	Q. C.	Apr	9	1901	
Barnum D. A. Exr	Barnum J. H. Est	39	251	Q. C.	Dec	6	1901	
Barnum Richardson Co.	Forburgh Chas & Phil	37	547	Q. C.	Dec	18	1901	
Barton Est Edward	Salisbury Savings Society	33	201	Q. C.	Feb	15	1901	
do	Barton Chas C. Emma &	39	173	Rollt	June	16	1901	
Barton Chas C. Emma &	Barton Est Edward	39	173	do	do			
Ball John B.	Cornell Harriet B.	39	252 253	Q. C.	Jan	27	1902	
Barnum Chas W.	Burrall Porter S.	39	251 254	Q. C.	Mar			
Barnum Richardson Co.	Milr B. Richardson et al	37	554	Q. C.	Mar	25	1902	
Bartraue Agnes G.	Salisbury Sav. Soc	33	210	Q. C.	Oct	7	1902	
Bartholomeu Indrich	Phelps Anna M.	40	57	Q. C.	Nov	4	1902	
Barnum Richardson Co.	Mrs. Kenzie J. H.	39	326	Q. C.	Nov	6	1902	
Barnum Wm M. et al	Hoyeradt Willet E.	39	339 342 352	Q. C.	Feb	7	1902	
Barnum Clarence A.	Barnum Jas H. Est	39	353	Q. C.	Jan			
Barnum Richardson Co.	Richardson Mil B. et al	39	356 370	Q. C.	Mar	2	1903	
Barney Mary I.	Falls Village Sav. Bank	37	616	Q. C.	Sep	6	1904	
Barnum Richardson Co.	Higgins Bryan.	40	105	Q. C.	Sep	17	1904	
" Chas. W.	Town of Salisbury	39	547 548	Q. C.	Nov	11	1904	
Barnum Chas. W.	Marsh Merwin & Sumner	39	604	Release	Mar	8	1905	
Bartholomeu Wm H.	Bartholomeu Geo. F.	40	139	Q. C.	Jan	8	1906	
Barrett Henry B.	Sal. Sav. Soc -	33	244	Q. C.	Feb	14	1906	
Barnum Richardson Co.	May Hannah	40	158	Q. C.	Apr	28	1906	
" " " " "	Sauford E F Adm't	41	93	Q. C.	Apr	28	1906	
Barnum Charles W.	Falls Village Sav. Bank	37	660	Q. C.	July	23	1906	
Barnum Richard W.	Barnum Charles W.	41	109 107	Q. C.	July	31	1906	
Ball Edith S. Adm.	Ball Sarah E. Est	41	119	Q. C.	Sep	18	1906	
Barnum Charles W.	Barnum Laura C. et al	41	146 149	Q. C.	Nov	20	1906	
Barnum Richard W.	" " " " "	41	171 174	Q. C.	Dec	11	1906	
Ball Sarah E.	Braun James & Mary Ann	40	196	Q. C.	Feb	13	1907	
Barnum Marion C.	Barnum Richard W.	37	675	Q. C.	Apr	1	1907	
Bates Almyr A.	Bates Mary B. Est	41	254	Q. C.	Apr	13	1907	
Bates Almyr A.	Sal. Sav. Soc -	37	676	Q. C.	Apr	15	1907	
Barnum Chas W et al	Falls Village Savings Bank	41	54 53	Q. C.	Jan	18	1906	
Bartram Isaac U. et al	Haines Frank P.	41	317	Q. C.	Sep	24	1907	
Barnum T. F. Exr	Burns Mary G. Est	41	407	Q. C.	Apr	11	1908	
Ball Edith S. et al	Paschal Saul S.	42	8	Q. C.	Apr	28	1908	
" " " " "	Pellney Anne R.	42	9	Q. C.	Apr	28	1908	
" " " " "	Harpes Wm H.	42	10	Q. C.	Apr	28	1908	
Barnum Richardson Co.	The Farmers Loan & Trust	41	520 522	Q. C.	Feb	27	1909	
Barnum Richardson Co.	The Farmers Loan & Trust	41	528	Q. C.	Mar	11	1909	
Barney Mary I.	Pratt Rachel R.	42	43	Q. C.	Apr	1	1909	
Barnum Richardson Co.	Hobbs Chas. H.	35	499	Q. C.	Apr	19	1909	
Barney Mary I.	Pratt Rachel R.	41	577 579	Q. C.	June	24	1909	
Barrett Henry B.	Kane William	40	276	Q. C.	Nov	20	1909	
Barnum Richardson Co.	Comptell Wm J.	43	28 31	Q. C.	Aug	20	1910	

BA

DIRECT INDEX TO DEEDS.

GRANTOR.

GRANTOR	GRANTEE	BOOK	PAGE	CHARACTER OF DEED	DATE OF RECORD			LOCATION OF PROPERTY
					MONTH	DAY	YEAR	
BA Barney Mary J.	Pratt Rachel L.	41	399 401	mtg	McL	28	1908	
Barnum Richardson Co.	Warner D. J. et al	41	504 506	lb.	Jan	23	1908	
Barnum Richardson Co.	Warner D. J. et al	42	39	lb.	Feb	27	1909	
Barnum Chas. W. W. et al	Tosburgh Charles	41	596 599	war	Aug	11	1909	
Barker Coruelia et al	Welsey Lease S.	41	644 646	lb.	May	4	1910	
Barnum Charles W. et al	Tosburgh Chas.	43	58 60	lb.	Oct	20	1910	
Barnum Chas. W. et al	Tosburgh Chas.	43	61 63	lb.	Oct	20	1910	
Bartle Eliza J.	Lane J Salisbury	40	316	war	Dec	20	1910	
Barnum Chas. J. et al	Leydauer Alex	35	525	mtg	Jan	3	1911	
Barnum Adolph E. et al	Sal. Lae. Lae	32	429	mtg	McL	16	1911	
Ball Esther C. W. et al	Judd Lucius S.	35	531	mtg	Apr	6	1911	
Barton Emma Est. et al	Carini Bartholom	43	233 236	lease	Jan	3	1911	
Barton George E. et al	" " "	43	233 236	lease	Jan	3	1911	
Barnum Adolph E. et al	Peabody Eugene R.	40	329	war	June	8	1911	
Ball Edith S. et al	Dougherty Carrie	42	127	lb.	Aug	7	1911	
Bartle Frank C.	Kane William	35	533	mtg	Aug	19	1911	
Bartlett George E.	Whittlesey James S.	40	338	war	Nov.	28	1911	
Barnum Richardson Co.	Tosburgh Charles	40	344	war	Dec	20	1911	
Ball Edith S. et al	Fulton I Kent	43	406 409	war	Dec	30	1911	
Ball Jane H. Est	The Potomac Rural Trust	43	456	cl	Feb	27	1912	
Barney Mary J.	Pulow Ellen C. et al	43	457 459	war	Feb	27	1912	
Ball Edith S.	Black Geo. H.	42	148	lb.	June	18	1912	
Bartlett Geo. E.	Dole Margaret A.	40	365 76	war	Aug	3	1912	
Ball Jane H. Est	Ball Charles H.	44	78	war	Dec	28	1912	
Ball Charles H.	Russell Harriet B.	35	555	mtg	Dec	28	1912	
Barnum Richardson Co.	Perkins John S.	44	167 169	war	McL	19	1913	
Barton Emma E. et al	Petersen Clark H.	44	263 270	lease	Apr	28	1913	
Bartle John T.	Bartle Eliza J.	44	311 313	war	May	26	1913	
Barnum Richardson Co.	Jarrett William	42	222 488	lb.	May	30	1913	
Bartle Eliza J.	Bartle William A.	44	491 493	war	July	14	1913	
Bartle William A.	Hatchkiss Mira	44	496	mtg	July	29	1913	
Bartle William A.	Bartle John T.	35	566	mtg	Aug	29	1913	
Barnum Richardson Co.	Harrison Marie R.	42	232	lb.	Dec	20	1913	
Barnum Blaine A.	Miller Corrine C.	42	238	lb.	Feb	6	1914	
Bartle William A.	Morsehouse James	45	12 13	lease	McL	26	1914	
Barnum W. H. et al	Morganstein Melba J.	45	72 74	lb.	May	15	1914	
Barker Coruelia et al	Martin Abram	45	111	cl	July	30	1914	
Barker Coruelia et al	Welsey Mary H.	45	127 129	war	Aug	24	1914	
Barnum Richardson Co.	Washburne Maria	45	191 192	lb.	Nov.	14	1914	
Bartholomew Florence	Witer Mary G. et al	45	218	approval	Nov	20	1914	
Bartle W. A.	Lane J Salisbury	45	354	lease	Apr	1	1915	
Bartram Agnes G.	Waleh Marianne	35	573	mtg	June	14	1915	
Barnum & Lopez	Boardman & Amundson	45	369 370	notice	May	21	1915	
Barnum & Lopez	Boardman & Amundson	45	371 379	bill sale	June	14	1915	
Barnum Chas. W. et al	Tosburgh Chas.	45	382	war	June	9	1915	
Barnum C. W. et al	McNeil Nelson A.	45	391 394	lb.	July	2	1915	
Barnum C. W. et al	Frost Ellinwood	45	426 427	war	July	21	1915	
Barnum Chas. W. et al	Messal Agnes V.	45	413 415	lb.	Aug	27	1915	

GRANTEE. REVERSE INDEX TO DEEDS.

GRANTEE	GRANTOR	BOOK	PAGE	CHARACTER OF DEED	DATE OF RECORD			LOCATION OF PROPERTY
					MONTH	DAY	YEAR	
BA	Barnum Timothy Kelly James	40	305	Mar	Sep	17	1910.	
	Barnum Chas. H. Snyder Alex.	40	317	Mar.	Jan	3	1911	
	Bartle Frank C. Kane William	40	320	Mar	Feb	21	1911	
	Barnum Adolph E. Holley Mfg Co	43	140 143	Mar	Mar	16	1911	
	Barnum Adolph E. Deussan Romina	40	323	Mar	Mar	16	1911	
	Ball, Esther C. W. Judd Lucius S.	40	321	Mar	Apr.	6	1911	
	Barnum Richardson White C. E. Reuter Co	43	190	Rel.	Apr.	21	1911	
	Barnum Richardson Perry N. B. Condit	43	241 243	Mar.	Jan	10	1911	
	Barnum Richardson Francis Louis Trust Co	43	398 392	Lb.	Dec	30	1911	
	Ball John B. Langhiser Edna P.	43	417 419	Rel.	Jan	23	1912	
	Barnum Richardson Richardson M. B.	42	140	Lb.	Feb	8	1912	
	Barnum Maria C. McCarty Martin	43	487 488	Case	Mar	19	1912	
	Ball Sarah E. Warner Donald T.	42	145	Lb.	Apr	16	1912	
	Bartle John T. Dufour Robert W.	43	523 525	Mar.	Apr	10	1912.	
	Basinger Annie Doughty Carrie M.	44	3	Mar.	Aug	24	1912	
	Basinger Annie Doughty Sophie A.	44	7	Mar.	Aug	24	1912	
	Basinger Annie Doughty Sophie A.	44	110	Lb.	Aug	24	1912.	
	Basinger Annie Sanford J. R. T.	44	113 21	Lb.	Aug	24	1912	
	Barnum Richardson Forbes Central Co	44	24	Lb.	Sep.	25	1912	
	Ball Charles H. Ball Jane H. Ed	44	76 78	Mar.	Dec	28	1912	
	Barnum Richardson Farmer Loan Trust	44	166 163	Lb.	Mar	19	1912	
	Bartle Eliza J. Bartle John T.	44	311 313	Mar	May	26	1913	
	Barnum Richardson Farmer Loan Trust	44	315 188	Release	May	30	1913	
	Bartle William A. Bartle Eliza J.	44	491	Mar	July	14	1913	
	Bartle John T. Bartle William	35	166 167	Mtg	Aug	29	1913	
	Barnum Richard Miller Norman	44	537 538	Rel	Aug	19	1913	
	Barnum Richardson Spurr The E. W. Co	42	225	Lb.	Oct	6	1913. Falls into	
	Ball Wanda Sal. Sav. Soc	33	322	Lb.	Nov.	4	1913	
	Bartle Wm A. Decker Spring & Post	44	574 576	Rel	Dec	8	1913	
	Bartle Wm A. Rayan Lloyd E.	44	576 577	Rel	Dec	31	1913	
	Barnum Richardson Spurr The E. W. Co	42	179	Lb.	Nov.	19	1913	
	Barnum Richardson Farmer Loan Trust	44	610 612	Release	Dec.	20	1913	
	Bartle Wm A. Decker Brothers	44	627	Rel	Jan	21	1914.	
	Basinger U. S. Eggleston Carrie B	45	13	Contract	Feb	7	1914	
	Basinger Annie Eggleston Carrie B	40	398	Mar	Apr	4	1914	
	Basinger Annie S. Barnum John B.	40	401	Mar	Apr	7	1914	
	Barnum J. T. S. Stanton Michael J.	45	93 185	Mtg	July	21	1914	
	Barnum Richardson Farmer Loan Trust	45	190	Release	Nov.	14	1914.	
	Bartholomew F. W. Miller Wm C. Ed	45	283 281	Rel	Feb	17	1915	
	Baldwin Grace Wanger Chas. F.	40	424	Mar.	Apr	1	1915	
	Bartholomew F. W. Duck Estate	45	332 334	Mar.	Apr	1	1915	
	Ball John B. Boothall Alice	40	429	Mar	June	14	1915	
	Barnum Chas W. Frost Ellinwood	45	545 547	Mtg.	Jan.	7	1916	
	Ball, Edith S. Ostrom Frank W.	35	602	Mtg	Jan.	18	1916.	
	Bater, Shadrach J. Hall, George W.	45	585	new	Feb.	24	1916	
	Barnum Charles W. Gillette, Charles W.	45	576 608	Deed	Mar.	25	1916	
	Barnum Richardson Co Farmers Loan Trust Co	46	84	L. C.	June	29	1916	
	Baldwin & Van Dusen Town of Salisbury	1	361	Deed	Dec	4	1916	

BA

DIRECT INDEX TO DEEDS.

GRANTOR.

GRANTOR	GRANTEE	BOOK	PAGE	CHARACTER OF DEED	DATE OF RECORD			LOCATION OF PROPERTY
					MONTH	DAY	YEAR	
BA Barnum, Charles W.	White Hollow Fish <sup>Game Club</sup>	45	552	War.	Apr.	8	1916	
Barnum Richardson Co.	" " " "	45	556	Lease	"	"	"	
Bartle, William A. et al.	Morehouse James	45	190	<sup>Notice</sup> action	Mar.	11	1916	
Bartle, Elva A.	Everts P. P., J.C.	2	1	<sup>tax</sup> Lien	Mar.	31	1916	
Barnett, Henry R.	Bushman, Charles	40	460	War.	June	27	1916	
Barnum Richardson Co.	Lakeville Fire District	46	87	Deed	June	29	1916	
Bartle, Frank C.	The S. N. E. Telephone Co.	46	132	<sup>Permit</sup> Deed	Dec.	9	1916	
Barnum Richardson Co.	" " " "	46	134	"	"	"	"	
Barnum Richardson Co.	Bankers Trust Co. Trustee	46	193	Mtg	Jan.	26	1917	
Ball, Esther C. W.	Coons, Charles W.	46	262	War.	Apr.	3	1917	
Ball, Guardian, Ethel C. W.	Coons, Charles W.	46	265	<sup>Guardian's</sup> Deed	Apr.	3	1917	
Bauman, Adolph E.	Dufour, Robert W.	46	280	War.	May	9	1917	
Bartle, Tom A.	Everts, P. P., J.C.	2	12	<sup>tax</sup> Lien	Mar.	31	1917	
Barnett, Henry R.	Kane, William	35	616	Mtg	Dec.	4	1917	
Bartle, Eliza J.	Bartle, William A.	46	364	2-C	Oct.	3	1917	
Bates, Shedrick J.	Morse, Stevens & Smith	77	77	<sup>Prop</sup> Court Sale	Oct.	13	1917	
Bartle, Frank C.	Shedrickville Fire District	46	386	Deed	Dec.	7	1917	
Barnum Richardson Co.	" " " "	3	223	<sup>Att. of</sup> Deed	Dec.	28	1917	
Ball, Edith S.	Hunt Henry H. & Timothy	40	495	W. D.	Feb.	25	1918	
Ball, Est of Robert H.	Everts P. Tax Col.	2	24	<sup>tax</sup> Lien	Mar.	30	1918	
Ball, Edith S.	Hunt, Henry H. & Timothy	46	444	2-C	Apr.	26	1918	
Barnum Richardson Co.	Hall Iron & Steel Foundry	2	209	<sup>Att. of</sup> Attach	Aug.	21	1918	
Bartle, John T.	Bartle, William A.	46	482	Rel	Aug.	30	1918	
Barnum, Chas. W. et al.	Federal Land Bank of Springfield	46	491	Agree-	Sept.	24	1918	
Barnum, Timothy	Spurr, Frank D.	40	509	W. D.	Nov.	12	1918	
Barnum, Charles W. et al.	Robbins Burrall Tr Co.	46	538	<sup>Att. of</sup> Attach	Dec.	5	1918	
Barnum, Charles W.	Hubbard, William B.	46	539	2-C	Dec.	6	1918	
Barnum, Mary N. et al.	Robbins Burrall Tr Co.	46	599	Mtg	Apr.	9	1919	
Ball, Nellie C.	Hortie, Wilbrod W.	46	621	Mtg	Jun.	10	1919	
Barnum, Chas. W. et al.	McNeil, Nelson A.	35	630	Mtg	Jul.	19	1919	Mary N.
Barnum, Chas. H.	Lakeville Fire Dist	2	44	Lien	Aug.	12	1919	
Bartram, Agnes G.	" " " "	"	45	Lien	Aug.	12	1919	
Ball, Est of Sarah E.	Ball, Sidney C.	46	645	<sup>Pro Cty</sup> of Decent	Sept.	3	1919	
Bartle, William A.	Sal Sav. Soc	46	647	Mtg	Sept.	12	1919	
Bates, Shedrick J.	Canaan Sav. Bank	35	650	Mtg	Oct.	16	1919	
Barnum Richardson Co.	Hubbard, Charles H.	47	82	Rel of	Jan.	24	1920	
Bates, Alonzo A.	Martin, Abram S.	40	84	Mtg	Jan.	24	1920	
Bates, Shedrick J. et al.	McCroy, Emma Jane	47	115	W. D.	Mch.	1	1920	Gov. of R. R. St. & Montgomery-Lakeville Cardell House Amersville
Barnum Richardson Co.	Salisbury Iron Co.	47	117	W. D.	Apr.	10	1920	
Bartle, William A.	Willson & Eaton Co.	47	154	Deed	Apr.	16	1920	
" " "	Nickerson, Leonard J.	35	166	Mtg	Jun.	21	1920	
" " "	Spurr Co., The E. W.	35	644	Mtg	Jul.	15	1920	
" " "	" " " "	35	647	Mtg	Jul.	20	1920	
" " "	" " " "	35	648	Mtg	Jul.	31	1920	
Barton, Ermans C.	Barton, George E.	47	649	Mtg	Jul.	31	1920	
Barton, George E.	Sal Sav. Soc	32	238	2-C	Sept.	1	1920	
Bartle, William A.	Bauman, Adolph E.	2	240	Mtg	Sept.	1	1920	
Bankers Trust Co.	Barnum Richardson Co.	47	216	<sup>Att. of</sup> Rel	Nov.	8	1920	Rel of Mts or Deed of Trust & Bonds!
Bartle, William A.	Standish Arms Hotel Co.	2	217	<sup>Att. of</sup> Attach	Dec.	22	1920	



GRANTEE. REVERSE INDEX TO DEEDS.

GRANTEE	GRANTOR	BOOK	PAGE	CHARACTER OF DEED	DATE OF RECORD			LOCATION OF PROPERTY
					MONTH	DAY	YEAR	
BA Bankers Trust Co. <sup>Trustee</sup>	Barnum Richardson Co.	46	193 270	Mtg	Jan	26	1917	
Ball, Esther C. W.	Judd, Lucius S.	40	475	W.D.	Mar	28	1917	
Ball et al., Esther C. W.	Judd, Lucius S.	46	257	Rel.	Mar	28	1917	
Barnett, Jennie	Kane, Mary C.	40	485	W.D.	July	14	1917	
Bartle, Eliza J.	Reed, Marvin	42	298	2-C	Oct	3	1917	
Bartle William	Everts, P. P., Col.	a.k.r. 2	408	Rel.	Sept	12	1917	
"	" " " "	a.k.r. 2	409	"	"	"	"	
"	" " " "	a.k.r. 2	409	"	"	"	"	
Bartle, Wm A.	Morehouse, James	a.k.r. 2	411	Rel. with Lien	Oct	9	1917	
"	Bartle, Eliza J.	46	364	2-C	Oct	3	1917	
Ball, Edith S.	Hunt, Henry and <sup>James D. Long</sup>	46	415	Mtg D.	Feb	25	1918	
Barnum, William D.	Shaw, Elizabeth	46	461 464	W.D.	Aug	8	1918	
Bartholomew, Clarence C.	Bebe, Herbert S. <sup>Agnes</sup>	40	506	W.D.	Aug	9	1918	
Bartle, William A.	Holchkiss, Frank A.	42	302	2 C.	Aug	10	1918	
Bartle William A.	Bartle, John P.	46	482	Rel	Aug	30	1918	
Ball, Est Robert	Everts, P. P., Col	a.k.r. 2	412	"	Sept	12	1918	
Bartle John P. & Thomas	Wolfe, Isabella & Henry	42	303	2-C	Sept	19	1918	
Bard, Junius D. S.	Sal Sav Soc	33	355	2-C	Oct	15	1918	
"	Gilkinson John <sup>wife</sup>	46	508 509	Deed	Oct	15	1918	
Bates, Shedrick J. <sup>Sarah Chase</sup>	Hall, George W.	46	522 525	W.D.	Nov	6	1918	
Bates, Shedrick J.	Botsford, George	42	325	2-C	Nov	6	1918	
Barnum, Mary N.	Hubbard, William B.	46	591 592	2-C	Mch	31	1919	
Ball, Nellie C.	Hortie, Wilbrod W.	46	619 620	W.D.	Jun	9	1919	
Bartle, Wm A.	Dennis, George	46	624 625	Notice	Jun	28	1919	Notice of intention to dispute easement
Bartle, Wm A.	Dennis, Morris	46	625 626	Notice	Jun	28	1919	Notice of intention to dispute easement
Ball, Sidney C.	Ball, Est of Sarah E. <sup>decd.</sup>	46	645	Pro Cff of descent	Sept	3	1919	
Bartle, William A.	Ragan, Lloyd C.	a.k.r. 2	418	Rel. of Tech Lien	Sept	11	1919	
Barnum Richardson Co.	Hull Iron & Steel Foundry Co.	a.k.r. 2	421	Rel. of Attach	Mch	10	1920	
Barnett, Henry R.	Kane, William	42	343	2-C	Apr	5	1920	Rel. of Mtg.
Barnum William H. et al.	Clapp, Est of Lucy B. <sup>decd.</sup>	47	176	Rel. of Decd	May	21	1920	
Bartle, William A.	Nickerson, Leonard J.	47	216	Mtg	Jul	31	1920	
"	Wilson & Eaton Co.	47	216 217	Rel. of Mtg	Jul	31	1920	
"	Spurr Co, The E. W.	47	217 218	Rel. of Mtg	Jul	31	1920	
Ball, Nellie A + Nellie C.	Horton, Sarah	40	553	W.D.	Aug	23	1920	In Buchnell School House Lane Lots 58 + 59 at Twin Lakes.
Barnum, William D.	Twin Lakes Land Co.	47	234 238	Deed	Aug	24	1920	
Barton, George E.	Barton Emma E. et al	47	240	2-C	Sept	1	1920	
Ballou, Henry C.	Brown, John C.	47	240 242	Deed	Sept	13	1920	Amesville W.D. property
Bauman, Adolph E.	Shaw, Agnes C. Moen	a.k.r. 2	215 216	Rel. of Attach	Sept	16	1920	
"	Bartle, William A.	a.k.r. 2	216 217	"	Sept	16	1920	
Barnum Richardson Co	Farmers Loan Trust Co.	47	260 263	Rel.	Nov	8	1920	Release and Satisfaction of Mtg.
"	Bankers Trust Co.	47	263 266	Rel	Nov	8	1920	Rel. of Mtg. on Deed of Indebted Bank
Ball, Rose E.	Stephens, Simon	40	572	W.D.	Jan	20	1921	Lakesville Oil.
Barnum, Marian C.	Falle Village Sav. Bank	47	323 324	Rel. of Mtg	Jan	24	1921	
Barnum, Richard N.	Barnum, William M. et al.	47	347 349	2-C	Feb	26	1921	2.92 acres Lime Rock on Salmon Creek
Barnum, Richard N.	Walker, William W. <sup>et al. et al.</sup>	47	349 351	Deed	Feb	26	1921	2.92 acres - Lime Rock on Salmon Creek.
Bartle, John P.	Pectal, William E.	35	659	Mtg	Mch	2	1921	
Bartholomew, Clarence C.	Spurr Co., The E. W.	47	428 379	Rel. of Mtg	Jun	29	1921	
Ball, Edith S. + G. H. Clark	Clark, Est of Mary E. B.	47	380	Pro Cff of Distrib.	Apr	4	1921	

BA

DIRECT INDEX TO DEEDS.

GRANTOR.

GRANTOR	GRANTEE	BOOK	PAGE	CHARACTER OF DEED	DATE OF RECORD			LOCATION OF PROPERTY
					MONTH	DAY	YEAR	
BA Barnum, Marian C. <sup>et con</sup>	Williams, Anna Reed	47	328	Deed	Feb	1	1921	16.59 acres, White Hollow Road
Bartle, William A.	Herbert, Louis	AK+R 2	331 221 222	Attch	Feb	16	1921	
Barnum, William M. et al	Barnum, Richard N.	47	347 349	L.C.	Feb	26	1921	2.92 acres at lime rock on Salmon Creek
Barnum, William H. et al <sup>Exrs.</sup>	Barnum, Richard N.	47	349 351	Deed	Feb	26	1921	" " "
Barnum, Richard N.	Williams, Anna Reed	40	575	W.D.	Feb	26	1921	" " "
Bartle, William A.	Town of Salisbury	AK+R 2	74	Deed	Mch	31	1921	
Ball, Est of Edith S.	Clark, George H. et al	47	380 381	Pro. Ctf. of Devise	Apr	4	1921	
Ball, Est of Edith S.	Conn. Humane Soc.	47	381 382	Pro Ctf. of Devise	Apr	4	1921	
Barnum, William M. <sup>et al</sup>	Amundson, Edward	47	397 398	L.C.	Apr	21	1921	On road from R.R. through White Hollow
Ball, Est of Edith S.	Conn. Humane Society	47	412 413	Assignmt of Mtg	May	5	1921	
Bartholomew, Clarence C.	Bartholomew, Florence W.	40	591	W.D.	Jun	29	1921	S.W. side highway Lakeville to Bradley's Crs.
Ballou, Henry C.	Mehrlander, Mary	AK+R 2	223	Attch	Jul	23	1921	Both sides highway F.V. to Sugar Hill
Bates, Shedrick J.	Bates, Frederick	42	370	L.C.	Aug	13	1921	
Baldwin, Wm Pitt	Bell, J. Mortimer	35	670	Mtg	Sept	30	1921	
Barnum, Chas. W. et al	Federal Land Bank of Springfield	AK+R 47	491 493	Agree ment	Nov	17	1921	
Bartle, William A.	Hubbard, William B.	AK+R 2	232 233	Attch	Jan	7	1922	
Barnum, Chas. W. & Mary N.	Mc. Neil, Nelson A.	47	576	Pendens	Jan	10	1922	
Barnett, Henry L.	Paavola, Hugo	40	604	W.D.	Jan	19	1922	Main St. Lakeville
Barnum, Mary N.	Town of Salisbury	AK+R 2	82	Deed	Mch	31	1922	
Bartle, William A.	Town of Salisbury	AK+R 2	83	Deed	Mch	31	1922	
Barnum, Charles H.	Jones, Benjamin D.	35	683	Mtg	Apr	3	1922	
Barnum, Charles H.	Sal. Sav. Soc.	35	684	Mtg	Apr	3	1922	
Bartle, William A.	Burton, Job	AK+R 2	235 236	Attch	May	15	1922	
Ball, Horace E.	O'Neil, Frank P. & Muriel S.	40	626	W.D.	May	31	1922	Traffic. ment to school.
Bartle, William A.	Herbet, Louis	AK+R 2	237	Deed	Jul	6	1922	
Ball, Sidney C.	Sal. Sav. Soc.	35	700	Mtg	Sep	19	1922	
Bartle, William A.	Finchley	AK+R 2	243 244	Attch	Oct	25	1922	
Bartholomew, Florence W.	Witter, Florence W.	48	32	Attch	Nov	27	1922	
Ball, Nellie C.	Howell, J. Cor	49	5	W.D.	Jan	6	1923	Centre Village Sals.
Barnum, Charles W. et al	Mc. Neil, Nelson A.	48	55 56	Attch	Jan	9	1923	
Barnett, Nettie	Sweeney, Michael	49	10	W.D.	Apr	2	1923	Lakeville Vil.
Barnum, Wm M. et al	Yale University	48	145 147	Deed	Jun	6	1923	White Hollow rd.
Barnum, Charles W.	" "	42	393	L.C.	Jun	6	1923	" " "
Barnum, Est Clarissa A.	Boardman, Walter E. Jr.	AK+R 48	147 149	Attch	Jun	12	1923	
Barnum, Richardson C. et al	Hart. & Conn. Western R.R.	39	399	War.	Apr	25	1903	
" " "	Farmer's Loan & Trust Co. of Springfield, Vt.	39	399 401	Mtg	Apr	25	1903	
Barnum, Chas W. et al	Federal Land Bank of "	48	183 187	Attch	Aug	24	1923	
Bauman, Adolph E.	Sal. Sav. Soc.	50	24	Mtg	Sep	20	1923	
Barnum, Charles W.	Lyon, Nettie L.	48	215 216	L.C.	Oct	31	1923	23 1/2 acres in Lime Rock Village
Ball, Horace E.	Holmes, David L.	49	46	W.D.	Nov	6	1923	
Ball, Horace E.	O'Neil, Frank P. & Muriel S.	49	47	W.D.	Nov	7	1923	
Bartle, William A. et al	Sal. Sav. Soc.	48	262 263	Deed	Jan	7	1924	
Barton, George E.	Warner, Donald J.	50	36	Mtg	Jan	17	1924	
Ball, Horace E.	Gordon, Harry L.	49	61	W.D.	Mch	14	1924	Traffic Sheffield Road
Barton, George E.	Town of Salisbury	AK+R 2	95 96	Deed	Mch	31	1924	
Bates, Frederick	" " "	"	96 97	Deed	Mch	31	1924	
Barnum, Est Clarissa A.	Loveridge, Clarence A.	48	330 331	Pro Ctf. of Devise	Jun	7	1924	
Ballou, Elizabeth, et al	Lorigan, Margaret	48	336 338	L.C.	June	21	1924	

GRANTEE.

REVERSE INDEX TO DEEDS.

GRANTEE	GRANTOR	BOOK	PAGE	CHARACTER OF DEED	DATE OF RECORD			LOCATION OF PROPERTY
					MONTH	DAY	YEAR	
<b>BA</b>								
Bartholomew, Florence W.	Bartholomew, Clarence C.	40	591	W.D.	Jun	29	1921	S.W. side of highway Lakeville to Bradley's Corner.
Bates, Frederick	Bates, Shedrick J.	42	370	I.C.	Aug	13	1921	Both sides highway Falls Village to Sugar Hill.
Barnett, Henry D. et al	Hallowell, Walter S.	2	228 454	Attach	Sept	14	1921	
Baldwin, William Pitt	Bell, J. Mortimer	47	456	W.D.	Sept	29	1921	Turn Lakes.
Ball, Horace E.	Matheson, Alex. P. + Mary H.	40	602	W.D.	Dec	26	1921	At Paconic next to School.
Barnett, Henry D.	Paavola, Hugo	35	681	Mtg	Jan	19	1922	
Barnum, Charles H.	Suydam, Alexander	47	553 554	Rel of Mtg	Apr	3	1922	
" " "	Lakeville Fire District	2	438	Rel of Recd	Apr	3	1922	
Bartle, John F.	Surdan, Norman O.	35	690	Mtg	May	27	1922	
Ball, Horace E.	O'Neill, Frank P. + Muriel S.	47	590 592	Mtg	May	31	1922	
Ball, Horace E.	Robinson, Odile M. et al	47	620 622	W.D.	Aug	15	1922	7 Acres at Paconic.
Barnum, William T.	Cady, Ernest H.	48	6	W.D.	Oct	12	1922	N.W. Shore - Lake Washington
Bartle, William A.	Finchley, Inc.	2	444	Rel of Attach	Jan	9	1923	
Barnum, Mrs Mary N.	Town of Salisbury	2	444	Rel of Tribun	Feb	2	1923	
Bartle, William A.	" " "	"	445	"	Mch	31	1923	
" " "	" " "	"	445	"	Mch	31	1923	
Ball, Nellie C.	Hortie, Wilbrod W.	48	67	Rel of Mtg	Feb	9	1923	
Barnum, Wm M. et al	Clapp, Est Lucy B., dec'd.	48	133	Devise	Jun	4	1923	
Barnum Richardson Co.	Farmer's Loan + Trust Co.	39	391 395	Rel Deed	Apr	25	1903	
" " "	Hartford + Conn Wes. R.R. Co	37	588	I.C.	Apr	25	1903	
" " "	Spurr, The E.W., Co.	37	693	I.C.	Oct	16	1907	
" " "	Traver, John J. Adm.	41	459 461	War	Nov	10	1908	
Barnum, Mary N. + Chesl	Robbins Bur. Trust Co., The	48	215	Rel of Mtg	Oct	31	1923	
Barnum, Charles W.	Mc Neil, Nelson A.	42	396	I.C.	Oct	31	1923	"Watts Store" + "Old Peck Hotel"
Bartle, John F.	Falls Vil. Sav. Bank	49	62 334	W.D. Pro Ct of	Mch	22	1924	
Ballou, Elizabeth, et al	Lorigan, Est John, dec'd	48	335	Decedent Pro Ct of	June	14	1924	
" " "	Lorigan, Est Elizabeth	48	335	Decedent	June	14	1924	
Ball, Horace E.	Eley, Louis H.	50	47	Mtg	July	17	1924	
Bartle, William A.	Hubbard, William B.	2	455	Rel of Attach	Aug	5	1924	
" " "	Herbat, Louis	"	456	"	Aug	5	1924	
" " "	Bauman, Adolph E.	"	456	"	Aug	5	1924	
" " "	Standish Arms Hotel Co.	"	457	"	Aug	5	1924	
Bates, Frederick	Town of Salisbury	"	458	Rel of Tribun	Aug	7	1924	
Bartram, Agnes H.	Williamus, Parker S. Exr.	48	349 351	Rel of Mtg	Aug	12	1924	Est Merriam Walsh.
Barnett, Emily Hale	Barnett, Francis B.	42	406	I.C.	Sept	30	1924	On Lake Washington.
Bartle, William A.	Sal. Sav. Soc	51	7	Rel of Mtg	Oct	6	1924	
Bartle, William A.	Burton, Job.	2	460	Rel of Attach	Oct	27	1924	
Ballou, Elizabeth Bertha, et al	Ballou, Est Henry C. dec'd	48	421 424	Rel of Ownership	Feb	18	1925	
Ball, Horace E.	Ryvell, Geo. E. + Sarah	48	426	Mtg	Feb	26	1925	
Ballou, Henry C.	Mehrlander, Mary	2	461	Rel of Attach	Mch	4	1925	
Bartle, Frank C.	Kane, William	49	102	W.D.	Apr	29	1925	Lot F. 7.
Bartle, Frank C.	Kane, Wm., by Margaret S. Kane	51	17	Rel of Mtg	May	5	1925	
Bartle, John P. Exr.	Bartle, Est Eliza J.	48	468	Rel of Ownership	May	28	1925	
Ball, Horace E.	Eley, Louis H.	48	468 469	Deed	June	1	1925	

(Page 41)

DIRECT INDEX TO DEEDS.

GRANTOR.

GRANTOR	GRANTEE	BOOK	PAGE	CHARACTER OF DEED	DATE OF RECORD			LOCATION OF PROPERTY
					MONTH	DAY	YEAR	
<b>BA</b>								
Ball, Horace E.	Eley, Louis H.	49	74	W.D.	July	17	1924	On Sheffield near Paconic
Bauman, Adolph E.	Battle, William A.	AR 2	456	Rel of Attach	Aug	5	1924	
Bauman, Adolph E.	Shaw, Agnes C. Moen.	AR 2	460	Rel of attach	Sept	11	1924	
Barnett, Francis B.	Barnett, Emily Hale	42	406	J.C.	Sept	30	1924	Dundake Washington
Battle, Wm A + Mrs Wm A.	Best + Co.	AR 2	263 264	Attch of	Oct	6	1924	
Ball, Lorenzo et al.	Selleck, George J.	49	91	W.D.	Dec	15	1924	Clark Hill.
Barnum, Wm M. et al.	Bushnell, Dwight Henry	48	404 406	W.D.	Jan	2	1925	Val of Lime Rock
Barnum, Chas W + Mary H.	Lyon, Nettie L.	42	413	J.C.	Feb	14	1925	Spring
Ballou, Est Henry C. decd	Ballou, Elizabeth Bertha	48	421	Attch of Ownership	Feb	18	1925	
Ball, Horace E.	Snydam, John.	49	97	W.D.	Mch	6	1925	near highway Paconic to Ashley Falls
Battle, William A.	Town of Salisbury	AR 2	102	Tax lien	Mch	31	1925	
Barton, George E.	" " "	AR 2	103	Tax lien	Mch	31	1925	
Bates, Frederick	" " "	AR 2	104	Tax lien	Mch	31	1925	
Ball, Rose E.	Sylvermale, George H.	49	100	W.D.	Apr	6	1925	E side highway Lakeville to Lime Rock
Ball, Horace E.	Ryvell, Geo. E. & Sarah	49	95	W.D.	Feb	26	1925	
" " "	Eley, Louis H.	51	17	Rel of Mtg	May	1	1925	
Battle, Frank C.	Seal Bank + Trust Co.	50	73	Mtg	May	5	1925	
Battle, Est. Eliza J.	Battle, John T. Est.	48	468	Attch of Ownership	May	28	1925	
Bates, Frederick	Bates, Shedrick J.	42	419	J.C.	June	3	1925	Both sides highway Lime Rock to Sugar Hill
Bates, Shedrick J.	Jarrett, William	50	80	Mtg	Jun	3	1925	
Ball, Horace E.	O'Neill, Frank P.	49	118	W.D.	Aug	7	1925	At Paconic Road to Ashley Falls
Barnett, Henry L. et al.	Sal Bank + Trust Co.	50	86	Mtg	Aug	31	1925	
Barnum, William T.	Noyt, Cora Belle	48	514 516	W.D.	Sept	2	1925	
Bantleon, Margaret, et al	O'Halloran, Margaret	52	16 18	W.D.	Nov	18	1925	Hornstead
Battle, William A.	Fuller Hardware Company	AR 2	282	Attch of Pro Cts	Jan	11	1926	
Battle, Est. Eliza J.	Battle, Annie	52	78	of Devis	June	23	1926	
Ball, Horace E.	Ryveal, Sarah + Geo E	49	148 123	W.D.	Jan	28	1926	On highway Paconic to Sheffield
Bates, Shedrick J.	Bates, Sarah C.	52	124	J.C.	Apr	5	1926	
Battle, William A.	Town of Salisbury	53	1	Tax lien	Mch	31	1926	
Barton, George E.	" " "	53	1	Tax lien	Mch	31	1926	
Bauman, Adolph E.	Halliwell Walter S. et al.	AR 2	471	Rel of Attach	July	7	1926	
Bates, Est Sarah C.	Bates, Shedrick J.	52	199 201	Deed	Aug	16	1926	
Battle, Frank C.	Salisbury Bank + Trust Co.	50	123	Mtg	Aug	19	1926	
Ball, Horace E.	Meyrowitz, Amelia	49	168	W.D.	Aug	28	1926	Paconic Peck Hotel Watts Stone
Battle, John T.	Schierhoist, Fredk B.	49	170	W.D.	Sept	2	1926	
Ballou, Est. Henry C. decd	Ballou, Elizabeth Bertha	52	222	Pro Cts of Devis	Sept	18	1926	
Battle, William A.	Evans, Francis L.	AR 2	299	Attch of	Sept	27	1926	
Ball, Horace E.	O'Neill, Frank P. + Muriel S.	51	34	Rel of Mtg	Oct	11	1926	
Battle, John T.	Pectal, William E.	51	40	Rel of Mtg Tax	Mch	2	1927	
Barton, George E.	Town of Salisbury	53	9	Tax lien	Mch	31	1927	
Bankers Trust Co. Trustee	Landon, Carrie B.	52	318 320	J.C.	Apr	1	1927	Est June C. Killette
Barnett, Henry L.	Paavola, Hugo A.	51	69	Rel of Mtg	Apr	12	1927	
Bartlett, Annie Golden	Roraback, J. Clinton	52	468 470	W.D.	Sept	2	1927	
Ball, Charles H.	Cannon, William C.	49	223	W.D.	Sept	30	1927	
Bates, Shedrick J.	Federal Land Bank of Springfield	52	492 495	Mtg	Oct	15	1927	
Ball, Horace E.	Conn. Power Co.	52	510	Change of Pole	Oct	27	1927	

GRANTEE.

## REVERSE INDEX TO DEEDS.

GRANTEE	GRANTOR	BOOK	PAGE	CHARACTER OF DEED	DATE OF RECORD			LOCATION OF PROPERTY
					MONTH	DAY	YEAR	
<b>BA</b>								
Bates, Shedrick J.	Bates, Frederick	42	419	I.C.	June	13	1925	Both sides of highway Falls Village to Sugar Hill
Ball, Horace E.	Suydam, John	AR-R 2	271	Attach	July	10	1925	
Ball, Horace E.	O'Neill, Frank P. & Miriel S.	49	117	W.D.	Aug	7	1925	Road to Sheffield at Paconic
Barnett, Henry & et al	Sal. Bank & Tr. Co. Trustees	48	512 513	Deed	Aug	31	1925	Est Mary F. Knight
Ball, Horace E.	Suydam, John	42	423	I.C.	Sept	4	1925	
Bates, Frederick	Town of Salisbury	AR-R 2	461	Rec of Audien	Sept	12	1925	
Barstow, Bertha K.	Knight, Kate B.	48	539 540	W.D.	Oct	3	1925	On Lake Wononago W. side Highway Lakeville to Sharon.
Barss, Emma Sedgwick	" " "	49	144	W.D.	Jan	4	1926	E. side highway Lakeville to Sharon.
" " "	" " "	49	145	W.D.	Jan	4	1926	
" " "	" " "	52	72 73	W.D.	Jan	4	1926	Cliff Cottage
Bartle, Annie	Bartle, Est. Eliza J.	52	78	Pro C of of Deeds	Jan	23	1926	
Ball Horace E.	Ryval, Geo. E. & Sarah	52	79 80	W.D.	Jan	28	1926	On highway Paconic to Ashley Falls.
Bates, Sarah C.	Bates, Shedrick J.	52	124	I.C.	Apr	5	1926	
Barnman, Adolph E.	Halliwel, Walters & William J.	AR-R 2	290 291	Attach	Apr	26	1926	
Bartle, William A. et al.	Best & Company	AR-R 2	470	Rec of Attach	June	16	1926	
Bartle, William A.	Martin, Abram S.	42	436	I.C.	June	29	1926	"Chatfield Ore Feed Lot"
Bates, Shedrick J.	Bates, Est. Sarah C.	52	199 201	Deed	Aug	16	1926	
Bartle, John T.	Damiano, Dominick	52	201 203	Mtg	Aug	19	1926	
Ballow, Elizabeth Bertha	Ballow, Est. Henry C. deed	52	222	Pro C of of Deeds	Sept	18	1926	
Bartle, William A.	Spurr Co., The E. W.	51	33	Mtg	Sept	28	1926	
Bartle, William A.	Salisbury Iron Corp	52	226 229	W.D.	Sept	28	1926	
Bosinger, Nannie S.	Martin, Abram S.	49	173	W.D.	Oct	2	1926	Sul. Village
Bartle, William A.	Town of Salisbury	AR-R 2	475	Rec of Audien	Oct	4	1926	
" " "	" " "	53	1	"	Oct	4	1926	
Bartle Brothers	Beals, Mary R.	50	129	Mtg	Nov	8	1926	
Barnum, Charles H.	Jones, Benjamin D.	51	40	Rec of Mtg	Jan	24	1927	
Barnum, William T.	Kennard, Edward T. et al	52	296 293	Deed	Mch	1	1927	lot at Twin Lakes
Ball, Charles H.	Shultis, Irving	51	70	Rec of Mtg	Sept	30	1927	
Ball, Charles H.	Morey, Howard B et al	49	226	W.D.	Oct	3	1927	
Bates, Shedrick J.	Jarrett, William	51	46	Rec of Mtg	Oct	15	1927	By H. Goodwin Adm.
Barstow, George E. Jr.	Barstow, Bertha K.	52	557 559	W.D.	Dec	7	1927	
Ball, Horace E.	Salisbury Bank & Trust Co. Trust	52	593 594	Deed	Jan	5	1928	Est. Mary Carley.

DIRECT INDEX TO DEEDS.

GRANTOR.

GRANTOR	GRANTEE	BOOK	PAGE	CHARACTER OF DEED	DATE OF RECORD			LOCATION OF PROPERTY
					MONTH	DAY	YEAR	
BA								
Bartle, William A.	Hunt-Helm-Terris & Co. Inc.	Ad & R 2	306	ctf of attach	Nov	23	1927	
" " "	Mertz, Charles N.	Ad & R 2	307	ctf of attach	Nov	23	1927	
Barstow, Bertha K.	Barstow, George E. Jr.	52	557 559	W.D.	Dec	7	1927	

GRANTEE. REVERSE INDEX TO DEEDS.

GRANTEE	GRANTOR	BOOK	PAGE	CHARACTER OF DEED	DATE OF RECORD			LOCATION OF PROPERTY
					MONTH	DAY	YEAR	
BA								

BA





GRANTEE. REVERSE INDEX TO DEEDS.

GRANTEE	GRANTOR	BOOK	PAGE	CHARACTER OF DEED	DATE OF RECORD			LOCATION OF PROPERTY
					MONTH	DAY	YEAR	
BA								

BA

DIRECT INDEX TO DEEDS.

GRANTOR.

GRANTOR	GRANTEE	BOOK	PAGE	CHARACTER OF DEED	DATE OF RECORD			LOCATION OF PROPERTY
					MONTH	DAY	YEAR	
BE Beebe, Est. Richard	Beebe, Lila D.	37	470	2.C.	Mar	5	1900	
Beebe Lila D.	Sellen Martha F.	34	727	War	Mch	5	1900	
Benjamin Orange	Benson Lemau	39	153 <sup>1/2</sup>	War	Oct	13	1900	
Beaufield & Harris	Martin James	39	131	Notice	Aug	21	1900	
Benson Lemau	Martram Agnes G.	40	9	War	Oct	19	1900	
Belcher, Francis A. et al.	Elliott Emma	35	409	Mgt	July	9	1901	
Beaufield & Harris	Martin Jas	39	182 <sup>1/2</sup>	7 Cty	Apr	9	1901	
Belcher John A. Adam	Laundon Howard F.	39	291	Probate	July	19	1902	
Branjon Amanda Est	Perry Malvian B. Adam	39	401	Pr. Cty	June	17	1903	
Bennett Joseph R.	Serville Robert	40	91	Trar	Jan	16	1904	
Bensus, Lela et al.	Roraback J. Henry	39	578	Trar	Dec	13	1904	
Branjon Est Amanda	Smith Abe	39	487	Rel	Apr	23	1904	
Bestor Ida B.	Ferry Edward S.	39	574	Mtg	July	31	1905	
Becker Hiram H. et al.	Warner Donald J.	39	641	Notice	Sept	4	1905	
Benjamin J. Maurer	Phoades & Stauton	41	58	Trar	Feb	2	1906	
Bestor Ida B.	Ferry Edward S.	37	664	Lb.	Dec	13	1906	
Bebe John B. Esq.	Bebe Ellen J.	41	144	Account	Oct	27	1906	
Beckshire Power Co.	Fidelity Company	39	573	Mtg	Feb	13	1905	
Belcher Fanny A. Est	Elliott Robt S. Adam	41	233	Pr. Cty	Mch	5	1907	
Belcher Fanny A. Est	Elliott Lucy A.	41	392	Pr. Cty	Mch	31	1908	
Beal, Lewis G.	Hatunaker David	35	484	Mtg	June	2	1908	
Benedict Harriet E.	Becher Jacob Est	42	28	Lb.	Nov.	9	1908	
Benedict Eliza J.	Becher Jacob Est	42	29	Lb.	Nov.	9	1908	
Benedict Edw. R.	Stouffer Joseph	42	33	Lb.	Nov.	20	1908	
Bebo, Ellen J.	Sellen Martha F.	41	532	Lb.	Mch.	25	1909	
Becher Margaret J.	Jacobi Minnie	43	37	Lb.	Sept	14	1910	
Beck Herbert S. et al.	The C.N. Spurr Co	35	573	Mtg	Mch	21	1912	
Beal J. Mortimer	Hortie Milbrod W.	43	510	Mtg	Apr	1	1912	
Bensus Ida et al.	The Beckshire Power Co	42	155	Lb.	Dec	12	1911	
Bensus, Ida -	Beckshire Power Co	44	176		Mch	24	1912	
Beckshire Power Co.	Connecticut Power Co	44	227	Pr. Cty	Apr	10	1913	
Beals Mary Rapp	Carroll James	35	568	Mtg	Sept	11	1913	
Bennett Joseph R.	Kelsey Horace S.	40	423	Trar	Apr	1	1915	
Beal, Lewis G.	Jacobs Salisbury	41	346	Pr. Cty	Apr	1	1915	
Benson, Frank Sherman	Everts, P.P., J.C.	2	1	Tax Lien	Mar	31	1916	
Bensus, Henry	Bensus, Ida B.	46	348	War	Mar.	8	1917	
Bensus, Ida B.	Nelson, Charles	46	250	"	"	8	1917	
Belcher, Alexander J.	Jarrett William	35	613	Mtg	Aug.	6	1917	
Belcher, Est Mary D.	Belcher, Alexander	46	341	Pr. Cty	"	1	1917	
Benson, Frank M.	Everts, P.P. J.C.	2	2	Tax Lien	Mar	31	1917	
Belcher, Alexander J.	William Jarrett	42	320	L.C.	Dec	28	1917	
Belcher, Alexander J.	"	35	618	Mtg	Dec	28	1917	
Benson, Frank S.	Everts, P.P. J.C.	2	25	Tax Lien	Mch	30	1918	
Benson, Mary, et al	Town of Salisbury	46	433	L.C.	Apr	3	1918	
Beach, Banford S. Adam	Solan, Martin	46	434	Pr. Cty	Apr	17	1918	
Bebe, Herbert S. et al.	Bartholomew, Clarence	40	506	U.D	Aug	9	1918	
Benjamin, Charles	Sal. Sav. Soc	32	519	Mtg	May	2	1919	
"	Robbins Rurall Tr. Co.	35	629	Mtg	May	2	1919	

GRANTEE.

REVERSE INDEX TO DEEDS.

GRANTEE	GRANTOR	BOOK	PAGE	CHARACTER OF DEED	DATE OF RECORD			LOCATION OF PROPERTY
					MONTH	DAY	YEAR	
Beebe, Liba D.	Beebe, Est Richard	37	470	2C	Mar	5	1900	
Berkshire Power Co. The	Falls Village Sav. Bank	42	27	L.C.	Nov	9	1908	
Beebe John B. Ex. Est Richard Beebe	Sellew Martha F. & Phillip H.	35	389	Mgt.	Mar	7	1900	
Benton Ida B.	Ferry Edward S.	35	395	Mgt.	Aug	6	1900	
Benson Lemau	Benjamin Orange	39	153 155 165	War	Oct	13	1900	
Beach s.d. boards	O'Hara Thos	39	166	For Cont	Nov	20	1900	
Belcher Francis A. et al.	Lindsay M.A.H.	39	194 197	Rel. Mtg	June	24	1901	
Bennett Joseph B.	Millies Myron A.	37	538	Lb.	Aug	10	1901	
Belcher John A.	Nott Est Deline H.	39	174	Pro. Cty	June	30	1901	
Belcher Mary A.	Landon Howard F.	37	565	Lb.	July	19	1902	
Belcher Mary A.	Falls Village Sav. Bank	37	566	Lb.	July	19	1902	
Bennett Joseph B.	Salisbury Ser. Soc.	33	220	Lb.	Jan	16	1904	
" " " " " "	Millies Myron A.	37	601	Lb.	Jan	16	1904	
Benton Ida B.	Ferry Edward S.	35	446	Mtg	July	31	1905	
Benjamin J. Mours	Hall Est W.	40	138	War	Jan	6	1906	
Benjamin J. Mours	Bloomer David	40	137	War	Jan	6	1906	
Bent. Ellen J.	Beebe John B. Exr	41	144 328	assnt Mtg	Oct	27	1906	
Bell J. Mortimer	Olds Susan A.	41	320	War	Nov	2	1907	
Belcher Fanny A.	Covey Lucinda Best	41	390 391	Rel Sist	Mar	31	1908	
Beal Lewis G.	Hatunaker David	40	338	War	June	2	1908	
Beebe Herbert & Agnes	Shurton Chas. H.	40	321	War	Feb	27	1911	
Benas Harry	Snyder Alex	40	334	War	Sept	12	1911	
Bell J. Mortimer	Hortie Wilbur W.	43	504 507	War	Apr	1	1912	
Belcher Mary B.	Kelsey Alva B.	40	378	War	Mar	6	1913	
Berkshire Power Co.	Miles Emily P.	44	173 174	Contract	Mar	24	1913	
Berkshire Power Co.	Benas Ida	44	175 176	War	Mar	24	1913	
Berkshire Power Co.	With Cannon	44	222 226	Agree	Apr	10	1913	
Bell J. Mortimer	Hortie Wilbur W.	42	219	Lb.	Apr	21	1913	
Beals Mary Rapp	Gordine Hezekiah	44	544 541	Est Said	Sept	5	1913	
Berge Marie J.	Howell Alice E.	45	77	War	June	4	1914	
Bell J. Mortimer	Loring Lake Land Co.	41	327 331	War	Oct	3	1914	
Berge Marie J.	Howell Alice E.	45	162	War	Feb	19	1916	
Beal Lewis G.	Evets, P. P., Col.	2	401	Rel.	Feb	29	1916	
Belcher, Ella Moore	Cleveland, Smith	40	470	War	Jan	27	1917	
Benas, Ida B.	Benas, Henry	46	248	War	Mar	8	1917	
Belcher, Alexander J.	Belcher, Est of Mary	46	341	War	Aug	1	1917	
Beach, Sanford S. Adm.	Sanford, Est of Elias F.	46	430	War	Mar	25	1918	
Benjamin, C.	Hobart Mfg Co., The	Prop 1	87	Bill of Sale	May	14	1918	
Beers, Mrs Mary A.	Lakeville Fire Dist.	2	420	Rel of Lien	Sept	26	1919	
Bennett, Elizabeth B.	Seymour, Macy D. Maudsl.	47	182	W.D.	Oct	17	1919	Heirs of Caroline & Seymour
Benjamin, Charles	Winckworth, Edward	40	525	W.D.	Oct	24	1919	
Beebe, Joseph B.	Martin, Abram	40	538	W.D.	May	4	1920	Farm on W. side Hill
Benjamin, Charles	Francis, Thomas & Ellen	2	214	Attch of	Jul	15	1920	
Benedict, Harriet E. et al.	Hartwell, Est Edwin N.	47	282 283	Divolition	Dec	4	1920	
Belter, William F.	Richardson, Milo B. Jr. et al.	47	365 366	W.D.	Mar	21	1921	2.75 acres on White Hollow Road. 50 acres, E. side of highway from Pine Bluffs Hotel to W. side.
Belter, William F.	Richardson, Milo B. Jr.	42	359	L.C.	Mar	21	1921	
Beals, Mary Rapp	Carroll, James	47	413	Rel of Mtg	May	11	1921	
Belcher, Ella Moore	Cleveland, Smith	40	595	W.D.	Jul	21	1921	Town Hill Road.
Bell, J. Mortimer	Baldwin, Wm Pitt	35	670	Mtg	Sept	30	1921	

BE

DIRECT INDEX TO DEEDS.

GRANTOR.

GRANTOR	GRANTEE	BOOK	PAGE	CHARACTER OF DEED	DATE OF RECORD			LOCATION OF PROPERTY
					MONTH	DAY	YEAR	
BE Beebe, Joseph B.	Brewer, George A.	35	654	Mtg	Oct	11	1920	
Beers, Est of Mary Ann	Lakeville Fire Dist	AKR 2	47 48	Lien	Aug	12	1919	
Beebe, Joseph B.	Sol Sav. Soc.	32	524	Mtg	May	6	1920	✓
Benedict, Ethel, et al	Hartwell, E N.	47	281 282	I.C.	Dec	4	1920	Sacra Indian title
Benedict, Harriet E.	Hartwell, Lucy A	47	285 286	Deed	Dec	4	1920	Certified Copy
Beach, Mary S.	Sanford, Jeanette E.	42	358	I.C.	Feb	23	1921	2 Springs of water
Belcher, Alexander J.	Pectal, William E.	40	576	W.D.	Mch	2	1921	Amesville
Belter, William F.	Richardson, Milo B. Jr.	47	365 368	Mtg	Mch	21	1921	
Belcher, Dorothy R. et al	Williams, Edward C. & Mary E.	47	376 378	I.C.	Apr	1	1921	
Bell, J. Mortimer	Baldwin, William Pitt	47	454	W.D.	Sept	29	1921	Twin Lakes.
Beers, N.A., C.B., J.H., R.S., M.A.,	Martin, Abram S.	47	593 596	W.D.	Jun	15	1922	Mary A. Beers prop.
Beebe, Herbert Samuel & Agnes	Wagner, Ernest O.	35	692	Mtg	Jun	23	1922	
Belter, Garwood N.	Thompson, Cora	48	88 91	Mtg	Apr	4	1923	
Berti, Marina	Boardman, Walter R.	50	25	Mtg	Oct	1	1923	
Bell, J. Mortimer, Adm.	Farmer, Martha B.	48	380 381	Adm's Deed	Nov	5	1924	Ext George Rivels
Belcher, Alexander J.	Jarrett, William	50	58	Mtg	Feb	6	1925	
Belcher, Geo. R. & Dorothy R.	Mortensen, George B.	52	122 123	Mtg	Apr	3	1926	
Best & Company	Bartle, William A. et al.	AKR 2	470	Rec of attach	June	16	1926	
Berkshire Hills Camp, Inc	Canaan Natl Bank	50	126	Mtg	Sept	13	1926	
Beals, Mary R.	Bartle Brothers	50	129	Mtg	Nov	8	1926	
Beebe, Herbert S. & Agnes	Salisbury Bank & Trust Co.	50	132	Mtg	Nov	18	1926	
Beattie, Wentworth L.	Wells, Abbie W.	50	134	Mtg	Nov	27	1926	
Belliveau, Charles	Kelsey, Horace S.	AKR 2	478	Rec of Attach	Feb	17	1927	
Benjamin, Charles	Benjamin, Birdie M.	49	202	W.D.	May	13	1927	
Belcher, Alexander J.	Bierce, Blanche B.	50	148	Mtg	May	20	1927	
Bell, J. Mortimer	Deknater, Florence Nyra	52	543 545	W.D.	Nov	22	1927	
Beebe, Joseph B.	Flynn, Peter J. & Agnes W.	49	236	W.D.	Jan	3	1928	

GRANTEE. REVERSE INDEX TO DEEDS.

GRANTEE	GRANTOR	BOOK	PAGE	CHARACTER OF DEED	DATE OF RECORD			LOCATION OF PROPERTY
					MONTH	DAY	YEAR	
BE Bell, J. Mortimer	Smith, Jennie A.	47	556 557	Lease	Apr	6	1922	
Beebe, Herbert S. + Agnes	Dunn, Mary E.	40	628	W.D.	Jun	15	1922	West side of Lincoln City Road
Bell, J. Mortimer	Stevens, Alden G.	47	649 651	W.D.	Sept	23	1922	On Lakeview Road T.D.
Bennett, Susan A.	Ashman, Daniel M.	40	644	W.D.	Oct	4	1922	Cross road from Mill
Benjamin, Charles	Robbins Bur. Trust Co., The	48	17	Rel of Mtg	Oct	21	1922	
Belter, Garwood H.	Kipp, Caroline P. et al	48	86 88	W.D.	Apr	4	1923	Rockydell Farm
Belter, William F.	Richardson, Milo B. Jr.	48	92	Rel of Mtg	Apr	5	1923	
Bell, J. Mortimer, Exr.	Olmsted, Walter R.	50	12	Mtg	Jun	16	1923	
Berkshire Power Co., The	Roraback, J. Henry	39	558 561	War.	Dec	13	1904	
" " " "	Morton, Walter S.	39	602 603		Feb	25	1905	Assignment of Agreement
" " " "	Strong, Geo. P. Adm. et al	41	455 458	War	Nov	9	1908	
" " " "	Twining, Luke + Minnie M.	40	245	War.	Nov	9	1908	
" " " "	Sheldon, Willis D. + Emma C.	40	246	War.	Nov	9	1908	
" " " "	Proper, Whiten H.	40	275	War	Nov	3	1909	
Berti, Marina	Hines, Mary	49	38	W.D.	Oct	1	1923	11-73/100 acres near Pine Rock Village, foot of Norton Hill.
Belliveau, Charles E.	Kelsey, Horace S.	2	251 252	attch	June	11	1924	
Berkshire Hills Camp, Inc.	Naftal, Etta + Anne + Davis	49	73	W.D.	July	15	1924	
Bennett Susan A. et al.	Decker, John + Pattie B.	49	75	W.D.	July	17	1924	Cross road near Mill
Bertone, Ralph	Miller, Harry T.	48	355 356	Lease	Aug	30	1924	
Benjamin, Charles	Sal. Sav. Soc.	51	5	Rel of Mtg	Sep	9	1924	
Best + Co.	Battle, Wm. A. + Mrs Wm. A.	2	263 264	attch	Oct	6	1924	
Beard, John	Salisbury Iron Corp.	49	136	W.D.	Oct	19	1925	One Hill, East side of Mt Regis highway
Belcher, Geo. R. + Dorothy L.	Peterson, Clark K.	49	153	W.D.	Apr	3	1926	Under mountain road
Belcher, Sarah D.	Hunter, Jane B.	52	165 167	Mtg	June	14	1926	
Beebe, Herbert S. + Agnes	Wagner, Ernest O.	51	36	Rel of Mtg	Nov	18	1926	
Beattie, Wentworth L.	Wells, Abbie W.	49	183	W.D.	Nov	27	1926	On Wells Hill.
Berry, P. + Sons	Oshman, Louis	2	303	attch	Dec	23	1926	
Benjamin, Birdie M.C.	Benjamin, Charles	49	202	W.D.	May	13	1927	
Beal, Lewis G.	Olmsted, Walter R.	50	147	Mtg	May	16	1927	
Belcher, Alexander J.	Goodwin, Hezekiah, Adm	52	359 360	Rel of Mtg	May	20	1927	Est Wm Jarrett.
Berkshire Mtg + Finance Corp.	McDonald, Margaret R.	50	160	Mtg	July	8	1927	
Berry P. + Sons, Inc.	Oshman, Louis	52	427 537	Judgment Lien	July	26	1927	
Belcher, Ella Moore	Cleveland, Peter F.	52	539	Deed	Nov	21	1927	
Beebe Joseph B.	Sal Sav Soc.	51	50	Rel of Mtg	Jan	3	1928	
" " "	Brewer, George A.	51	51	Rel of Mtg	Jan	3	1928	

BE



GRANTEE. REVERSE INDEX TO DEEDS.

GRANTEE	GRANTOR	BOOK	PAGE	CHARACTER OF DEED	DATE OF RECORD			LOCATION OF PROPERTY
					MONTH	DAY	YEAR	
BE								

BE





GRANTEE. REVERSE INDEX TO DEEDS.

GRANTEE	GRANTOR	BOOK	PAGE	CHARACTER OF DEED	DATE OF RECORD			LOCATION OF PROPERTY
					MONTH	DAY	YEAR	
BE								

BE



GRANTEE. REVERSE INDEX TO DEEDS.

GRANTEE	GRANTOR	BOOK	PAGE	CHARACTER OF DEED	DATE OF RECORD			LOCATION OF PROPERTY
					MONTH	DAY	YEAR	
BE								

BE

DIRECT INDEX TO DEEDS.

GRANTOR.

GRANTOR	GRANTEE	BOOK	PAGE	CHARACTER OF DEED	DATE OF RECORD			LOCATION OF PROPERTY
					MONTH	DAY	YEAR	
<b>BI-J</b>								
Bierce Frank W.	Bierce Ralph	35	403	Mgt.	Mch	18	1901	
Bissell Harriette B.	Bissell William	35	411	Mgt.	Sep	3	1901	
Bissell Wm	Bissell Harriette B.	40	17	Var	Feb	26	1901	
Bissell Charles H.	Cross Wm H.	39	254	Rel. of attach	Feb	13	1902	
Bissell William	Bissell Harriet B.	37	576	Rel.	Oct	15	1902	
Bierce Julia A.	Hunter Ellen T.	39	326	Rel.	Jan	31	1903	
Bierce Ralph. Est	Bierce Julia A.	39	326	Rel.	Jan	31	1903	
" " "	" " "	39	379	Pr. Ct. f	Mch	12	1903	
Bissell Chas H. et al.	The M. H. Hotchkiss School	39	476	Rel.	Jan	4	1904	
Bissell Harriet B.	Sal. Sav. Society	39	472	Mtg	Feb	3	1904	
Bissell Charles H.	Knight Geo. H.	37	627	Rel.	Sep	17	1905	
Bissell Charles H. et al.	The M. H. Hotchkiss School	41	20	Var	Nov	4	1905	
Bissell Chas. H. et al.	The M. H. Hotchkiss School	37	132	Rel.	Nov	4	1905	
Bissell Frankful A.	Cleveland Smith	41	46	cutf	Dec	23	1905	
Bierce Julia Ann Exp	Bierce Frank W.	37	651	Rel.	Jan	19	1906	
Bierce Frank W.	Sal. Sav. Soc.	32	391	Mtg	Jan	19	1906	
Bissell Herman J.	" " "	35	457	Mtg	July	31	1906	
Bird Jane P. et al	Stone Emma M.	41	272	Rel.	Jan	4	1907	
Bird Cornelia H.	Selleck Mary D.	35	470	Mtg	Sep	10	1907	
Bissell William B.	Warner Maria L.	41	341	Rel. 19 attachment Nov.	30	1907		
Bissell Herman J.	Warner Maria L.	41	342	Rel. 7 attachment Nov.	30	1907		
Bierce Julia A.	Hunter Ellen Temple	40	229	Var.	Jan	27	1908	
Bierce Frank W.	Bierce Julia A.	35	475	Mtg	Jan	28	1908	
Bissell Herman J.	Thorpe John P.	42	48	Rel.	Apr	10	1909	
Bierce Frank W.	Hatchmaker David	35	497	Mgt	Apr	16	1909	
Bissell Charles H.	Hathaway Lucy A.	40	263	Var.	May	13	1909	
Bissell William	Wooden Ralph E.	42	64	Rel.	July	30	1909	
Bissell Chas. H.	Creebman Geo. W.	42	72	Rel.	Nov	20	1909	
Bissell Harriette B.	Burrall Geo. B.	35	508	Mtg	Feb	8	1910	
Bierce Frank W.	Pratt Alice E. et al.	41	643	lien	Apr	8	1910	
Bissell Herman J.	Garner - James et al.	42	88	Rel.	Jan	10	1910	
Birdsall Sarah J. et al.	Randau Sarah E.	42	92	Rel.	Aug	17	1910	
Bierce Julia A. Est	Phummers Chas. R. et al.	44	159	cutf	Mch	24	1911	
Bierce Julia A. est by	Sibersmil Walter J.	42	164	Rel.	Mch	24	1911	
Bissell Charles H.	Knight Geo. H.	44	300	Rel.	May	17	1913	
Biderell Orlando C.	Hicks Beulah C.	42	223	Rel.	June	4	1913	
Bissell Herman J.	Sal. Sav. Soc.	32	464	Mtg	Nov	18	1913	
Bierce Frank W.	Hunter Ellen T.	44	652	Rel. attach	Mch	6	1914	
Bierce Frank W.	Pratt Alice et al.	41	50	Rel. lien	Apr	29	1914	
Bissell Herman J.	Wostan Walter W.	42	254	Rel.	Oct	14	1915	
Bissell Harriet B.	Shuttis Irving	46	23	Rel. of Mtg.	June	27	1916	
Bissell, Adms. Charles H.	Bissell, Compt. and Capt. Hubbell and George V. Capron	46	334	Rel	July	20	1917	
Bissell, William B.	Rowland, Herbert S.	40	491	Var.	Nov	3	1917	
Bissell, William B.	Bissell, Charles H.	42	300	L.C.	Feb	12	1918	
Bird, Julia Horan	Horan, John	46	534	Deed	Nov	26	1918	
Bissell, Charles H.	Mc. Neil, Harriett	46	592	Rel	Apr	2	1919	

GRANTEE. REVERSE INDEX TO DEEDS.

GRANTEE	GRANTOR	BOOK	PAGE	CHARACTER OF DEED	DATE OF RECORD			LOCATION OF PROPERTY
					MONTH	DAY	YEAR	
<b>BI-J</b>								
Binell Hiram J.	Salisbury Savings Society	33	199	2c	Oct	17	1900	
Binell Wm	Bradley Lemau M	40	5	Mar	Oct	6	1900	✓
Bierce Ralph W.	Bierce Frank W.	35	403	Mgt	Mch	18	1901	
Bissell William	Bissell Harriette B	35	411	Mgt	Sept	3	1901	
Binell Chas H	Cleveland Smith	40	14	Tran	Jan	16	1901	
Binell Harriette H	Binell Wm	40	17	"	Feb	26	1901	
Bissell Chas H.	Cross W <sup>221</sup> H	39	254	Mtg	Jan	13	1902	
Bissell Harriet B.	Bissell William	37	576	Rel.	Dec	13	1902	
Bierce Julia A.	Bierce Ralph Est	39	336	Part Est	Jan	31	1903	
" " Exp	" " "	39	379	Part Est	Mch	12	1903	
Bierce Julia A.	Smith Elizabeth	40	86	Tran	Nov	9	1903	
Bissell Hiram J.	Walters Mary H Est.	39	514	Tran	July	22	1904	
Bissell William B.	Ross Victoria	35	444	Mgt	Mch	20	1905	
Bissell Charles H.	Perry William B.	41	15	Tran	Nov	4	1905	
Bissell Chas H and Thankful A.	Perry W <sup>m</sup> B. Committee	41	17	"	Nov	4	1905	
Bissell Thankful A.	Cleveland John Est	41	44	Part Est	Dec	23	1905	
Bissell Charles Est	Bissell Thankful A	41	46	"	Dec	23	1905	
Bierce Frank W.	Bierce Julia Ann Est	37	655	Rel.	June	19	1906	
Bissell Hiram J.	Smith Andrew Joseph	40	169	Tran	July	31	1906	
Bissell Hiram J.	Sal. Sav. Society	33	249	Rel.	July	31	1906	
Bissell Hiram J. Adm.	Dovey Henry S. Est	41	289	Part Est	July	9	1907	
Bird Corredia H.	Sellers Mary P <sup>r</sup>	40	212	Tran	Sept	10	1907	
Bierce Julia A.	Bierce Frank W.	35	475	Mtg	Jan	28	1908	
Bierce Frank W.	Sal. Sav. Soc	33	263	Rel.	Jan	28	1908	
Bissell W <sup>m</sup> Debal	" " "	33	268	Rel.	Apr	25	1908	
Bierce Frank W.	Hatmaker David	40	260	Tran	Apr	17	1909	
Bissell Charles H.	Duncan Romina E.	35	570	Mtg	May	4	1909	
Bissell W <sup>m</sup> L.	Duncan Romina E.	35	572	Mtg	July	10	1909	
Bissell Hiram J.	Sal. Sav. Society	40	277	Tran	Jan	13	1910	
Bierce Frank W.	Hatmaker David	42	75	Rel.	Jan	26	1910	
Bissell Harriette B.	Burrall Geo. B.	40	279	Tran	Jan	8	1910	
Bissell W <sup>m</sup> L.	Dr. Mitt Amelia P.	42	650	Rel.	May	16	1910	
Bissell Hiram J.	Sal. Sav. Soc.	42	87	Rel.	June	10	1910	
Bissell Harriet B.	Burrall Geo. B. Est	42	116	Rel.	Mch	31	1911	
Bishop William P.	Mc Arthur J. Howard	43	472	Tran	Mch	8	1912	
Bissell Hiram J.	Coxles Alida D Est	43	547	Part Est	Apr	15	1912	
Bishop - Babcock	Lewis A. W.	44	64	Contract	Nov	26	1912	
Bissell Harriette B.	Ball Charles H	35	554	Mtg	Dec	28	1912	
Bissell Charles H.	McNeil Harriette	35	578	Mtg	Nov	11	1915	
Bishop Wm. P.	Salisbury Sav. Soc.	42	265	2c	Nov	26	1915	
Birmingham John	Hurston Charles H.	40	471	Tran	Feb	3	1917	
Bishop Edward G.	Gibbs Herbert H.	40	473	"	Feb	17	1917	
Bissell Wm. B.	Bushnell et al. Helen	40	474	"	Mar	5	1917	
Birnie Lucia M.	Estes Nellie F. + Wm P.	40	483	"	Oct	5	1917	
Bissell William L. + Aryah Hubbell + George Capron	Bissell, Adams, Charles H.	46	334	Rel.	July	17	1917	
Bird Julia	Sal. Sav. Soc.	33	350	"	July	18	1917	
Bird Julia Ann	Stran, Est of Michael	46	342	Part Est	Aug	13	1917	

BI  
BJ

## DIRECT INDEX TO DEEDS.

GRANTOR.

GRANTOR	GRANTEE	BOOK	PAGE	CHARACTER OF DEED	DATE OF RECORD			LOCATION OF PROPERTY
					MONTH	DAY	YEAR	
<b>BI-J</b>								
Bissell, Est of William <sup>decd</sup>	Bissell, May B. Eutie	46	639	Cty of Deed Administration	Jul	26	1919	
Bissell, Hiram J.	Everts, Peter P.	47	74 76	W.D.	Dec	27	1919	
Bissell, William L.	Rowe, Victoria	47	82	Rel of Mtg	Jan	23	1920	House on Main St Lakewille
Bissell, Harriet B.	Tuttle, Laura W.	40	542	W.D.	May	18	1920	
Bissell, Est of William <sup>decd</sup>	Bissell, May B.	47	196 197	Pro Cty of De: sec	Jun	29	1920	
Bissell, Charles H.	Wanger, Charles T	42	348	2 C.	Aug	12	1920	Horseshed.
Bird, Cornelia H.	Scribner, Annie Louise	47	251 253	W.D.	Oct	23	1920	1 Parcel Saddle Hill 2 Woodland
Bissell, Hiram J.	Cowles, Dwight M.	47	360 363	W.D.	Mar	12	1921	2 Parcels on Highway from Sale to Lakewille
Bishop, William P.	Seeley, Fred D. et ux	40	583	W.D.	Apr	16	1921	Main Street Salisbury Village
Bissell, Hiram J.	Sal. Sav. Soc.	35	678	Mtg	Nov	18	1921	
Birn, M. Morton et al.	Forcier, Lillian Ethel	47	519 522	Mtg	Jan	13	1922	
Birn, M. Morton, et al.	Musaus, John.	47	605 608	Mtg	Jun	12	1922	
Bishop, Edward G.	Dings, Hiram J.	40	633	W.D.	Jul	13	1922	
Bissell, Hiram J.	Cowles, Dwight M.	48	1 2	Part Rel of Mtg	Oct	4	1922	
Bissell, William L.	Reed, Emma H.	42	385	2 C.	Oct	4	1922	
Bissell, Charles H.	Cleveland, Est Smith	42	386	2 C.	Oct	18	1922	
Bissell, Est William L. <sup>decd</sup>	Travelers Bank & Trust Co, Exec	48	33	Cty of Appoint	Dec	1	1922	
Bissell, Hiram J. + Kate E.	Kenyon, William H.	48	72 73	2 C.	Mar	8	1923	
Bishop, William P.	Seeley, Fred D. + Jessie E	48	91	Rel of Mtg	Apr	4	1923	
Bissell, Charles H.	Hubbard, Leverett M.	48	92 93	Power of Attorney	Apr	6	1923	
Bissell, William L.	Duncan, Romina E.	48	97	Rel of Mtg	Apr	21	1923	
Bissell, Chas. H. <sup>decd</sup>	Hubbard, Leverett M. Exec	48	114	Cty of Appoint	May	17	1923	
Bissell, Charles H.	Duncan, Romina E.	48	192 193	Rel of Mtg	Sept	26	1923	
Bissell, William B.	Iffla, Elsie A.	49	36	W.D.	Sept	28	1923	20 share of Lake Wonomoc.
Birn, M. Morton et al.	Weiss, Ilka.	48	209 211	Mtg	Oct	18	1923	
Bissell, Est. Wm L. <sup>decd</sup>	Rutherford, Isobel J.	48	236 238	Deed.	Nov	17	1923	30 acres in town of Sal. + Sharon.
" " " "	Jefferis, Marion B.	48	238 239	Pro Cty of Devis	Nov	17	1923	
Birmingham, Est John <sup>decd</sup>	Flynn, Mary E. + Gretta, Exec	48	244	Cty of Appnt	Nov	24	1923	
Bissell, Charles H.	Gross, William H.	48	248	Rel of Mtg	Dec	10	1923	
Bierce, Blanche B.	Stone, Emma M.	48	287 289	W.D.	Mar	1	1924	Est Susan J. Tobey.
Bissell, Est Charles H.	London, Carrie B.	48	313 314	Deed Pro Cty	May	1	1924	Highway Lakewille & Sharon
Birmingham, Est John <sup>decd</sup>	Flynn, Mary + Gretta	48	334	of Devis	June	14	1924	
Bissell, Est Wm L. <sup>decd</sup>	London, Carrie B. et al.	48	375 376	Pro Cty of Devis	Oct	20	1924	
Bissell, Hiram J.	Miles, Charles E.	42	409	2 C.	Nov	20	1924	Horseshed # 8.
Bianchi, John A.	Halliwell, Walter S. et ux	2	465	Rel of attach	Aug	17	1925	
Bissell, May B.	Wanger, Chas F. + C.E. Miles	42	431	2 C.	Nov	7	1925	Horseshed # 16.
Birn, M. Morton et al.	Camp Everett Inc. The	52	31 35	W.D.	Nov	25	1925	Paconic
Bissell, Hiram J.	Cowles, Dwight M.	51	26	Rel of Mtg	Mar	17	1926	
" " " "	Cowles, Helen E.	49	172	W.D.	Sept	18	1926	
Bishop, Wm P. + Ger. J. Seeley	Salisbury Bank & Trust Co.	50	177	Mtg	Jan	31	1928	

GRANTEE. REVERSE INDEX TO DEEDS.

GRANTEE	GRANTOR	BOOK	PAGE	CHARACTER OF DEED	DATE OF RECORD			LOCATION OF PROPERTY
					MONTH	DAY	YEAR	
<b>BI-J</b>								
Bissell, Charles H.	Bissell, William <sup>decd</sup>	42	300	L.C.	Feb	12	1918	
Bissell, May B. Citrix	Bissell, Est of William <sup>decd</sup>	46	639	Ownership	Jul	25	1919	
Bissell, Harriet B.	Tuttle, Laura W. <sup>decd</sup>	35	642	Mtg	May	28	1920	
Bissell, May B.	Bissell, Est of William <sup>decd</sup>	47	197	Pro Ct of Disburse	Jun	29	1920	
Bissell, Hiram J.	Sal. Sav. Soc.	47	358	Mtg	Mch	8	1921	
Bishop, William P.	Sal. Sav. Soc.	47	392	Mtg	Apr	16	1921	Mtg of J. Howard McArthur
Bishop, William P.	Seeley, Fred D. et ux	35	661	Mtg	Apr	16	1921	
Birn, M. Morton et al.	Forcier, Lillian Ethel	47	517	W.D.	Jun	13	1922	
Bishop, William P. et al	House, Edward J.	40	629	W.D.	Jun	20	1922	Tacoma, near R.R. Station
Bianchi, Elizabeth Metae	Morgan, Est John	47	648	Pro Ct of Decedent	Sep	23	1922	
Bissell, Hiram J.	Cowles, Dwight M.	35	701	Mtg	Oct	4	1922	
Bird, Cornelia H.	Selleck, Mary P. et ux	48	71	Rel of Mtg	Mch	1	1923	
Bishop, William P.	Wells, Caroline C. et al	48	98	W.D.	Apr	28	1923	Main St, Salisbury V.
Bierce, Blanche B.	Tobey, Susan J.	48	189	Power of Atty	Sep	5	1923	
Birn, M. Morton, et al	Musaus, John	48	207	Discharge of Mtg	Oct	18	1923	
Bierce, Blanche B. Admr	Tobey, Est Susan J.	48	208	Pro Ct of Death	Jan	11	1924	
Bianchi, John A.	Halliwell, Walter S. <sup>decd</sup>	2	265	Rel of Atty	Oct	20	1924	
Birn, M. Morton, et al	Forcier, Lillian Ethel	52	266	attach satisfaction	Nov	25	1925	
Birn, M. Morton et al.	Weiss, Ilka.	52	37	of Mtg	Nov	25	1925	
Britvitz, Louis, et al.	Oshman, Louis	2	39	Discharge of Mtg	Nov	25	1925	
Bissell, William L.	Reed, Emma H.	42	40	Rel of Mtg	July	29	1926	
Bierce, Blanche B.	Belcher, Alexander J.	50	296	attach	Nov	27	1926	
Bissell, Chas. H. Estate	Hotchkiss School Assn <sup>The Maria H.</sup>	52	452	L.C.	May	20	1927	
Bissell, Harriet B.	Tuttle, Laura W.	50	148	Mtg	June	4	1927	
Bishop, Sarah L.	Chase, William A.	49	378	Declination of Devise	June	9	1927	
Bishop, Wm P. & Geo. J. Selleck	Clark, Est George N.	54	379	Mtg	Oct	1	1927	
			7	W.D.	Jan	31	1928	
			7	Deed				

BI  
BJ

DIRECT INDEX TO DEEDS.

GRANTOR.

GRANTOR	GRANTEE	BOOK	PAGE	CHARACTER OF DEED	DATE OF RECORD			LOCATION OF PROPERTY
					MONTH	DAY	YEAR	
<b>BL</b>								
Blake Chas. H.	Falls Village Savings Bank	35	398	Mgt.	Sep	21	1900	
Blake Carris L.	Peckham, Robert B.	37	587	Lt.	Apr	6	1903	
Bliss John.	Bliss F. L. & E. M.	37	597	Lt.	Oct	7	1903	
Bloomer David	Benjamin J. Moore	40	137	Tras	Jan	6	1906	
Bloomer Rob. H.	Bloomer David	37	637	Lt.	Jan	6	1906	
Bliss E. M. & F. R.	Sharon Electric Light	41	68	Lease	Feb.	26	1906	
Bliss F. L. & Edith Mary	Warner Donald. J.	41	224	Tras	Jan	25	1907	
" " " " " "	Town of Salisbury	37	671	Lt.	Jan	25	1907	
Blake Charles H.	Jennings Bridget	40	201	Tras	May	6	1907	
Bloomer David	Bloomer Charles	42	7	Lt.	Apr	22	1908	
Blodgett F. H. & Fannie	Decker Jacob. Est	42	29	Lt.	Nov.	9	1908	
Bloomer Charles	Ailes Newton C.	41	602	Tras	Sep	2	1909	
Bloomer Robert	Jarrett Jennie	41	613	assnt	Oct	27	1909	
Blackman Annie M	McCusker Annie	42	614	mtg	Oct	27	1909	
Blake, Mary	McCusker Annie	42	221	Lt.	May	21	1913	
Blake, Mary	Millies, Myron A.	45	532	Rel.	Jan.	31	1916	
Blatchley, William H.	Ashman, Daniel	AR+R 2	434	Rel of Attach	Sep	1	1921	
Blakeslee, Frances Emeline	Hart, Arthur W.	48	196	Rel of Mtg	Oct	3	1923	
Blake, Elizabeth by Ed. O'Connell	Carpenter, Israel	48	203	Rel of Mtg	Oct	13	1923	
Blake, Charles S.	Firnback, Anne Davis, et al.	49	69	W.D.	May	14	1924	On Lake Washington Durin Lakes
Blake, Mary	Inaile, George E.	49	77	W.D.	Aug	19	1924	Not. side of Knapp Road - 23 acres.
Bloomington Bros. Inc.	Oshman, Louis, et al	AR+R 2	468	Rel of Attach	Aug	29	1925	



GRANTEE.

REVERSE INDEX TO DEEDS.

GRANTEE	GRANTOR	BOOK	PAGE	CHARACTER OF DEED	DATE OF RECORD			LOCATION OF PROPERTY
					MONTH	DAY	YEAR	
BL								
Blake Char H	Falls Village Savings Bank	40	3	Mar	Sep	21	1900	
Bliss John	Sal. Sav. Soc	39	<sup>258</sup> 577	Mar				
Blake Carrie L.	Black Park Lumber	37	586	Lb.	Apr	1	1903	
Bliss F. R. & E. M.	Bliss John	37	577	Lb.	Oct	7	1903	
Blake Charles S.	Osara John & Mary	40	121	Mar	Apr	10	1905	
Bloomer David	Jarrett Thomas	37	636	Lb.	Jan	6	1906	
Bloomer David	Bloomer Robert H.	37	637	Lb.	Jan	6	1906	
Bloomer David	Jarrett Thomas	37	640	Lb.	Jan	31	1906	
Bloomer Charles	Bloomer David	42	7	Lb	Apr	12	1908	
Blake Mary Ann	Finkle Myra Est	41	571	cf	May	13	1909	
Blake Mary	Finkle Myron Est	41	<sup>572</sup> 571	Lb.	May	13	1909	
Blake Mary	Finkle Myra Est	41	<sup>618</sup> 619	Est	Nov	27	1909	
Blackman Annie M.	McClusker Renaud	35	514	Mtg	May	19	1910	
Blake Herman	Sal. Sav. Soc	33	292	Lb.	Aug	17	1910	
Blackman Annie	McClusker Annie	35	517	Mtg	Dec	28	1912	
Blakeslee Frances	Hart Arthur N.	35	622	Mtg	June	1	1918	
Blatchley William H.	Ashman, Daniel	2	224	attach	Jul	29	1921	
Blake Charles S.	Fimback, Anne Davis, &	48	<sup>317</sup> 319	Mtg	May	14	1924	
Bloomington Bros. Inc	Ashman, Louis, et al	2	274	attach	Aug	24	1925	

BL



GRANTEE. REVERSE INDEX TO DEEDS.

GRANTEE	GRANTOR	BOOK	PAGE	CHARACTER OF DEED	DATE OF RECORD			LOCATION OF PROPERTY
					MONTH	DAY	YEAR	
BL								

BL

## DIRECT INDEX TO DEEDS.

GRANTOR.

GRANTOR	GRANTEE	BOOK	PAGE	CHARACTER OF DEED	DATE OF RECORD			LOCATION OF PROPERTY
					MONTH	DAY	YEAR	
Botford Geo	Sweifel Caroline	35	392	Mgt.	May	12	1900	
Montwick Innes et al	Humes W <sup>ms</sup> A	37	576	2c	Nov	21	1901	
Bowers Marietta C et al	Hutchinson W. S.	37	572	Lb.	Sep	2	1902	
Bonhotel F.A.	Church Stephen B.	37	640	Lease	Aug	24	1905	
Bonhotel Chas.	Suydam Alex	35	447	Mgt	Sep	7	1905	
Bonhotel Chas -	Suydam Alex	37	642	Lb.	Feb	8	1907	
Boteford George	Jarrett Thomas	35	469	Mtg	Sep	2	1907	
Bonhotel Julie	Bonhotel Amos	41	414	2c	May	2	1908	
Bonhotel Amos	Sal. Sav. Soc	40	415	Deed	May	2	1908	
Bonhotel Amos	Sal. Sav. Soc	32	400	Mtg	May	2	1908	
Bonhotel Amos	Sal. Sav. Soc	41	484					
Bonhotel Amos	Drum. Frederick A.	41	487	Tras	Dec	19	1908	
Bonhotel Amos	Suydam Alex	40	253	Tras	Apr	7	1909	
Bonhotel Amos	Seller. Martha F.	35	505	Mtg	Sep	28	1910	
Boteford George	Jarrett W <sup>ms</sup> Adm	35	510	Mgt	Apr	9	1910	
Boteford John C.	The E. W. Spurr Co.	35	573	Mgt	May	11	1910	
Bowers Marietta C.	The Pythian Building	40	297	Tras	Aug	9	1910	
Boie Adolphus E.	Lester William A.	35	520	Mtg	Aug	25	1910	
Boyle Bridget	Clark Carrie P. Emma B.	40	318	Tras	Feb	4	1911	
Bonhotel Amos	Seller. Martha F.	42	119	Lb	Apr	14	1911	
Borden Louis R.	Palisbury Sav. Soc	43	361	Mgt	Nov	9	1911	
Bordenman Charles E.	Bordenman Walter P.	43	371	2c	Dec	15	1911	
Boteford George	Scheibel Pauline	44	491	Contract	July	17	1913	
Boyer Richard W.	Litts Olive E. Carrie	44	492	Contract	July	17	1913	
Boyer Richard W.	Litts Olive E. Carrie	44	588	Deed	Oct	28	1913	
Borden Louis R.	Sal. Sav. Soc	44	587	Mtg	Oct	28	1913	
Bonhotel Amos	Ball John B.	45	106	Mtg	July	17	1914	
Bonhotel Amos	Sal. Sav. Soc	40	429	Tras	June	14	1915	
Bonhotel Amos	Sal. Sav. Soc	32	478	Mtg	July	23	1915	
Bordenman & Amos	National Cash Register	45	437	Contract	July	29	1915	
Boteford George	Jarrett William	35	576	Mtg	Sep	17	1915	
Bonhotel Amos	Smith Charles D.	42	268	2.C.	Oct	1	1915	
Bozzoli, Antonio	Bozzoli, Guerrino	40	452	War.	Mar	8	1916	
Bopp, Bernhard W.	Gillen, Barbara A	46	5	"	Aug	15	1916	
Boyle, et al. Michael J.	Walsh, Timothy	46	98	2. C.	July	15	1916	
Bowen, Marietta C.	Scoville, Robert	40	465	War.	Sep	7	1916	
Boteford, George	Everts, P. C.	46	26	2c	Mar	30	1918	
Borden, Louis R.	Borden, Jeanne McC.	46	500	W. D.	Oct	8	1918	
Borden, Jeanne McC.	Sal. Sav. Soc	46	503					
Boteford, George	Bates, Shedrick J.	46	505	Mtg	Oct	14	1918	
Bonhotel, Charles	Howell, Alice E.	42	325	2.C.	Nov	6	1918	
Borden, Jeanne McC.	Lakewille Fire Dist.	46	525	Contract	Nov	4	1918	
Boardman, Clifford H.	Scoville, Edith	46	555	Deed	Jan	11	1919	
Bozzolo, Est of Antonio	Bozzolo, Daniel	46	556	Deed	Jan	11	1919	
Boardman, Clifford H.	Scoville, Edith	46	558	W. D.	Jan	30	1919	
Boardman, Clifford H.	Pearce, Arthur W.	47	561	W. D.	Jan	30	1919	
Bozzoli, John	Bozzoli, Daniel	42	311	2.C.	Jan	13	1920	
Bozzoli, Daniel & John	Bozzoli, Guerrino	42	311	2.C.	Jan	13	1920	
Bozzoli, Daniel & Guerrino	Bozzoli, John	42	336	2.C.	Jan	15	1920	
Borden, Jeanne McC.	Sal Sav. Soc	42	337	2.C.	Jan	16	1920	
		47	270	Mtg	Nov	16	1920	
			272					

GRANTEE.

## REVERSE INDEX TO DEEDS.

GRANTEE	GRANTOR	BOOK	PAGE	CHARACTER OF DEED	DATE OF RECORD			LOCATION OF PROPERTY
					MONTH	DAY	YEAR	
Bo								
Borhotal Julia	Bushnell Jeremiah	40	70	Tras	Me	13	1903	
Borhotal Julia	Bushnell Jeremiah	40	123	Tras	July	7	1905	
Borhotal Charles	Spurs Miffred A	40	132	Tras	Sept	7	1905	
Bohlman John C.	The E. W. Spurs Co	41	12	Tras	Oct	9	1905	
Botaford George	Sal. Sav. Soc	33	250	Lb.	Nov.	5	1906	
Botaford George	Virifle Caroline	37	670	Lb	Nov.	13	1906	
Borhotal Amos	Borhotal Julia	41	414 415	Part Deed	May	2	1908	
Boardman Walter R.	Trover John Adam	41	462 464	Tras Part	Nov.	10	1908	
Bouton Edna Rebal	Reed Baldwin Ed	41	470 471	Part Deed	Dec	4	1908	
Bouton Edna Rebal	Reed Lucy J.	41	471 474	Lb.	Dec	4	1908	
Bousquet Lucia	Teller Martha F.	40	273	Tras	Sept	28	1908	
Borie Adolphe E.	Teeter William A.	43	115 16	Agmt	June	30	1910	
Borie Adolphe E.	Teeter William A.	40	301	Tras	Aug	25	1910	
Borden Louis R.	Warner Gus Coffey	42	99	Lb.	Dec	1	1910	
Borden Louis R.	Warner G. C. Justice	43	106 110	Tras	Dec	1	1910	
Boyle Bridget	Warner J. J. Justice	42	107	Lb.	Sept	4	1911	
Boardman Walter R.	Boardman Charlotte E	43	371	Part	Dec	15	1911	
Boardman Walter R.	Fall mileage Soc. B	42	138	Lb	Dec	20	1911	
Borer Marietta C.	Clark Chas H Est	43	482 484	Part Deed	Me	15	1912	
Boardman W. R.	Wissing Chas H	43	629 631	Part Deed	Aug	16	1912	
Boardman Kate H.	Holmes Walter R	44	67 68	Part Part	Nov.	21	1912	
Boardman Clifford	Holmes Frank W. Est	44	72	Deed	Nov.	21	1912	
Bohlman Chas E.	Kane William	40	381	Tras	Apr	11	1913	
Bojse Bernhard W.	Kitts Olive E. Ellis	44	578 580	Tras	Oct	22	1913	
Bojse Bernhard W.	Kitts Olive E. Ellis	44	581 586	Content	Oct	28	1913	
Bozzoli Antonio	Smith Edwin R.	41	167 169	Tras	Aug	26	1914	
Borhotal Amos	Sal. Sav. Soc	33	334	Lb.	Me	31	1915	
Borhotal Amos	Bushnell Luce J	42	242	Lb.	Apr	14	1915	
Boardman	Boardman & Lopez	45	369 370	Notice	May	21	1915	
Boardman	Boardman & Lopez	45	34 35	Part Sale	June	14	1915	
Bozzoli, Guerrino	Bozzoli, Antonio	40	452	War.	Mar	8	1916	
Borden, Louis L.	Norton, Harriet E.	40	456	"	June	6	1916	
Bohlmann, Charles E.	Barnett, Henry D.	40	460	"	June	27	1916	
Bohlmann, John C.	Spurs Co., The E. W.	42	286	Rel.	Oct.	10	1916	
Borhotal, Charles	Howell, Alice E.	46	175	Agree	Dec.	9	1916	
Borden L. L.	Sal. Sav. Soc.	33	349	2. C.	Apr.	30	1917	
Borden Jeanne M. C.	Borden, Louis L.	46	500 503	W.D.	Oct	8	1918	
Borden, Louis L.	Smith Edwin R	46	444	Rel.	Oct	10	1918	
"	Sal Sav. Soc	46	504	Rel	Oct	14	1918	
"	Smith, Edwin R.	46	415	Rel	Dec	13	1918	
Boardman, Clifford H.	Holmes, Est of Susan P.	46	546	Part of Deed	Dec	16	1918	
Boardman, Clifford H.	Scoville, Edith	46	562 564	Mtg	Jan	30	1919	
Bozzolo, Daniel	Bozzolo, Est of Antonio	46	566	Part of Deed	Feb	1	1919	
Boardman, Clifford H.	Pearce, Arthur W.	47	24 26	Mtg	Nov	17	1919	
Bozzoli, Daniel and	Bozzoli, John	42	311	L. C.	Jan	13	1920	
Bozzoli, Guerrino	Bozzoli, Daniel & John	42	336	L. C.	Jan	15	1920	
Bozzoli, John	Bozzoli, Daniel & Guerrino	42	337	L. C.	Jan	16	1920	

BO

## DIRECT INDEX TO DEEDS.

GRANTOR.

GRANTOR	GRANTEE	BOOK	PAGE	CHARACTER OF DEED	DATE OF RECORD			LOCATION OF PROPERTY
					MONTH	DAY	YEAR	
<b>Bo</b>								
Boardman, Clifford H.	Salisbury School Inc	47	292 294	W.D.	Dec	8	1920	So. side of highway from Sal. to Chanaan 15 acres
Bozzolo, Daniel, Adm.	Koman, Joseph & Frances	47	332 334	Deed	Feb	5	1921	Undermountain Rd.
Bozzoli, Guerrino	Glata, Anton & Antonia	40	573	W.D.	Feb	5	1921	Undermountain Rd.
Bozzoli, Daniel Adm.	Bozzoli, Daniel et al.	47	514 515	Rel of Mtg	Jan	3	1922	
Boardman, Clifford H.	Pearce, Arthur W.	48	25 26	Rel of Mtg	Nov	15	1922	
Bozzoli, Daniel, Adm.	Koman, Joseph & Frances	48	66 67	Rel of Mtg	Feb	5	1923	
Boyle, Est. Mary, deid	Boyle, Catherine, Adm.	48	443	Rel of Mtg	Apr	16	1925	
"	Boyle, Catherine	52	83	Rel of Mtg	Feb	12	1926	
Bowens, William	Connecticut Power Co.	52	125 126	Deed	Apr	5	1926	
Boyle, Mary	Jennings, Edward	50	117	Mtg	July	2	1926	
Boyle, Catherine	Cook, Marguerite G.	49	163	W.D.	July	12	1926	Amesville
Bonay, Marguerite E.	Weeks, William H. et al	52	186 187	Rel of Mtg	Aug	11	1926	
Botwinik, Harris & Hyma	Stone, Alfred B.	52	293 297	W.D.	Feb	4	1927	
Boardman, Walter R.	Pomphins, Albert & Ada	49	238	W.D.	Jan	24	1928	

GRANTEE.

## REVERSE INDEX TO DEEDS.

GRANTEE	GRANTOR	BOOK	PAGE	CHARACTER OF DEED	DATE OF RECORD			LOCATION OF PROPERTY
					MONTH	DAY	YEAR	
<b>BO</b>								
Bonner, Charles W.	Ramb, Arthur W.	47	287 289	W.D.	Dec	4	1920	In Sharon & Salisbury
Bozzoli, Daniel, Adm.	Koman, Joseph & Frances	35	657	Mtg Rel of	Feb	5	1921	
Botsford, George	Town of Salisbury	2	430 514 515	For King assessmt of Mtg	Mch	1	1921	
Bozzoli, Daniel, et al	Bozzoli, Daniel, Adm.	47	515	of Mtg	Jan	3	1922	
Boissy, Marguerite E.	Weeks, William H. et al decid	35	685	Mtg ctt of	Apr	8	1922	
Boardman, Walter, Exr.	Barnum, Est. Clarissa A.	48	147	Appt.	Jun	12	1923	
Borden, Jeanne Mc C.	Peabody, Eugene L.	49	18	W.D.	Jun	21	1923	On Mount Riga.
Boardman, Walter R.	Berti, Marina	50	25	Mtg	Oct	1	1923	
Bowen, William	Gillette, Charles	49	87	W.D.	Dec	10	1924	
Boyle, Catherine, Adm.	Boyle, Est. Mary, decid	48	443	Appt.	Apr	16	1925	
Botsford, George	Jabrett, { Thomas William } Adm.	48	469 470	Rel of Mtg	June	3	1925	
Borie, Adolphe E.	Peter, William A.	48	511	Rel of Mtg	Aug	31	1925	By Sal Bank & Tr. Co. Assignee
Botwinik, Harris, et al	Salisbury Iron Corp.	48	522 525 564	Agree shred	Sep	18	1925	
Botwinik, Harris, et al	Salisbury Iron Corp.	48	568	W.D.	Oct	23	1925	
Boardman & Amundson	Wagner, E. O. + N. P. Miller	48	597 599	Lease Prcty of	Nov	4	1925	
Boyle, Catherine	Boyle, Est. Mary, decid	52	83	Decent	Feb	12	1926	
Bobrow, Jacob et al	Oshman, Louis, et al	52	110 113	Mtg	Mch	22	1926	
Bowen, William	Gillette, Charles	52	143 144	Part of of Mtg	Apr	14	1926	
Boyle, Catherine	Burkett, Lewis R.	42	437 297	J.C.	July	12	1926	
Botwinik, Harris & Hymen	Stone, Alfred B.	52	301	Mtg	Mch	4	1927	
Boardman, Walter R.	Tompkins, Albert & Ada	50	167	Mtg	Oct	11	1927	





GRANTEE. REVERSE INDEX TO DEEDS.

GRANTEE	GRANTOR	BOOK	PAGE	CHARACTER OF DEED	DATE OF RECORD			LOCATION OF PROPERTY
					MONTH	DAY	YEAR	
Bo								

BO



GRANTEE. REVERSE INDEX TO DEEDS.

GRANTEE	GRANTOR	BOOK	PAGE	CHARACTER OF DEED	DATE OF RECORD			LOCATION OF PROPERTY
					MONTH	DAY	YEAR	
Bo								

DIRECT INDEX TO DEEDS.

GRANTOR.

GRANTOR	GRANTEE	BOOK	PAGE	CHARACTER OF DEED	DATE OF RECORD			LOCATION OF PROPERTY
					MONTH	DAY	YEAR	
BR								
Brinton Joseph & Charlotte E	Salisbury Savings Society	32	338	Mgt	May	16	1900	
Bradley Wm P.	Pierce Jas M.	35	397	Mgt	Sep	6	1900	
Breen Bridget Mrs John Breen	White Johanna	39	167 <sup>1/2</sup> 169	War	Nov	22	1900	
Bradley Lemau M.	Pinell Wm	40	5	War	Oct	6	1900	
Braunau Mary	Spencer Municipal Co.	39	251	Cont <sup>2</sup> Cont <sup>3</sup>	Dec			
Brewster Amelia & Emma	Clark Sarah A.	37	573	Acct Mtg	Sep	9	1902	
Bradley Milligan P.	Pierce James W.	35	434	Mtg	Nov	21	1903	
Brinton Charlotte E & Joseph	Melius Mary J.	40	92	War	Feb	4	1904	
Bradley Samuel W.	McNeil Nelson A.	40	114	War	Nov	8	1904	
Bradley Samuel W.	Falls Village Sav. Bank	35	445	Mgt	Mar	27	1905	
Brewster Nellie B. & Ed	Skedunose Gene B.	39	623 624	cour	May	6	1905	
Brayon William	Forrest Gorgie L.	41	28 29	Bill Sale	Nov	28	1905	
Briggs Hattie B.	Sharon Electric Light Co	41	81	Lease	Feb	26	1906	
Brogan David W.	Brogan Mary Ann	37	656	Lb.	June	25	1906	
Brotherell Orlando H.	Alford John F & David	41	136 137	Lb.	Oct	18	1906	
Bryce M. J.	Tanner Nella J.	37	667	Lb.	Nov	2	1906	
Braunau James & Mary	Ball Sarah E	40	196	War	Feb	13	1907	
Brasie Jennie	Eggleston Carrie B.	40	205	War	May	21	1907	
Brayon William G.	Hatnesher David	35	474	Mtg	Jan	27	1908	
Breen Bridget	White Johanna	42	12	Lb.	May	13	1908	
Brauch Wm M.	Perry Wm B. Jr.	35	488	Mtg	Nov	4	1908	
Bradley Saul W.	Sharon Telephone Co	41	454	Mtg	Oct	29	1908	
Brauch Wm M.	Sal. Sav. Soc.	32	407	Mtg	Nov	4	1908	
Brown Eugene S.	Worton Lyman Bader	41	501	Part of	Jan	12	1909	
Bradley Sam W.	Huttsard Chas. H.	40	258	War	Apr	19	1909	
Brown George A.	Iving Rube	40	266	War	June	30	1909	
Brown Eugene S. & Est.	Russell Mrs. A. G. C.	41	586	Lb.	July	24	1909	
Braunau James H. & Mary A.	Conner Chas. W.	40	289	War	May	10	1910	
Bradley Wm P.	Reid Wm H.	43	46 47	Lease	Oct	5	1910	
Bradley Emma J.	Francis John H.	43	368	War	Nov	22	1911	
Bradley William P.	Thorp John P.	40	339	War	Dec	7	1911	
Braunau Newton R.	Molloy Elizabeth	40	341	War	Jan	4	1912	
Brewster George & Emma	Suydane Alexander	35	541	Mtg	Dec	28	1911	
Briggs Nicholas O. Est.	Briggs Cynthia R. Exp.	43	423	Part of	Jan	25	1912	
Bradley & Egau	National Cash Register Co	43	479 480	contract	Mar	8	1912	
Bradley & Egau	Money Wright Seal Co	43	478	contract	May	18	1912	
Briggs Nicholas O. Est.	Briggs Cynthia R. Exp.	44	57	Part of	Nov	16	1912	
Briggs Nicholas O. Est.	Briggs Cynthia R. Exp.	44	157	Part of	Mar	15	1913	
Brewster Harriet et al.	Gray Anna & James	44	258	Judgment	Apr	15	1913	
Briggs Cynthia R.	Falls Village Sav. Bank	35	567	Mtg	Aug	20	1913	
Brewster Geo & Emma	Sal. Sav. Soc.	32	465	Part of	Dec	4	1913	
Brewster Geo & Emma	Suydane Alex	40	394	War	Feb	28	1914	
Brewster Geo & Fred.	Palmer F Jackson	40	13	Part of	Apr	1	1914	
Bradley Wm P.	Smith Andrew J.	40	412	War	Aug	21	1914	
Braunau Newton R. & Alice	Molloy Elizabeth	42	203	Lb.	Jan	2	1915	
Braunau Newton R.	Molloy Elizabeth	42	210	Lb.	Apr	3	1915	

See page 74

GRANTEE. REVERSE INDEX TO DEEDS.

GRANTEE	GRANTOR	BOOK	PAGE	CHARACTER OF DEED	DATE OF RECORD			LOCATION OF PROPERTY
					MONTH	DAY	YEAR	
<b>BR</b>								
Braman Mary	Spurr Winfred A	39	132 <sup>E</sup> 134	Agmt	Sep	7	1900	
do	do	39	251	do	Jan	14	1902	
Brayon Brazie Mrs Brayon	Rasmale Watson B	40	15	Mar	Jan	16	1901	
Bradley Millie P.	Pierce James W.	37	598	Lt.	Nov.	21	1903	
Bradley Samuel W.	Baruum Char. W. et al	40	99	Mar	June	1	1904	
Brozer W. Frederick	Baruum. Richardson	37	613	Lt.	June	24	1904	
Bradley Samuel W.	Baruum Char. W. et al	39	526 528	Mar.	Sep.	23	1904	
Bradley Samuel W.	Mc. Neil Nelson A.	40	113	Mar	Nov	8	1904	
Brayon Millie P.	Forrest Fredk R.	41	29 30	Bill Sale	Nov.	28	1905	
Briggs Hattie B + Mary A.	Peet George C.	37	639	Lt.	Jan	15	1906	
Braman Jas H +	Bushnell Jennie A.	40	159	Mar.	May	5	1906	
Brozer Mary Ann	Brozer Daniel W.	37	656	Lt	June	25	1906	
Byrne Michael J.	Lauer Arthur A.	37	666	Lt.	Nov.	2	1906	
Braman James + Mary Ann	Lansau Laura + Wm C.	40	195	Mar.	Feb	13	1907	
Bessie Jennie	Canaan Savings Bank	37	681	Lt	May	21	1907	
Brayon Millie P.	Hatsueker David	40	228	Mar	Jan.	27	1908	
Bradley Saml W.	Falls Village Sav. Bank.	42	15	Lt.	July	23	1908	
Braunel Wm W.	Jackson Alice	42	16	Lt.	July	24	1908	
Brewer - George A.	Doustrough Wm H.	35	494	Mtg	Jan	18	1909	
Braman Neutra R.	Milner Jessie + Wm H.	40	286	Mar -	May	2	1910	
Brozer Chas. H.	Hortie Milford W.	40	300	Mar	Aug	13	1910	
Bradley Wm P.	Francis Donald T. et al	42	137	Lt -	Dec	7	1911	
Brewster George + Emma	Snyder Alex	40	343	Mar	Dec	28	1911	
Briggs Cynthia R.	Briggs Nicholas O. et al	43	423	Lt	Jan	25	1912	
Braman Neutra R.	Molloy Elizabeth J	35	546	Mtg	July	18	1912	
Briggs Cynthia R.	Briggs Nicholas O. et al	44	57 59	Bill Sale	Nov.	16	1912	
Briggs Cynthia R.	Briggs Nicholas O. et al	44	151	Mar	Feb	15	1913	
Bryant + Chapman	Mc Cue Oscar	44	522 529	Recd	Dec	1	1913	
Braudette Robt B.	Trine Lake Land Co.	44	571	Mar.	Oct	20	1913	
Brewster Geo Emma	Snyder Alex	42	231	Lt.	Dec	4	1913	
Bridgford Luella	Reed David S	45	50 19	Lt Sale	May	16	1914	
Brewer Geo A.	Sheldon Miller D	42	20	Mar	July	8	1914	
Bradley Wm P.	Francis D. T. et al	42	194	Lt.	Aug	21	1914	
Braman Neutra R.	Molloy Elizabeth J	35	586	Mtg	Jan	8	1915	
Brayon Wm G.	Brayon Fred G.	40	31 36	Bill Sale	June	14	1915	
Briggs Charles O.	Briggs Cynthia	40	431	Mar.	Sep.	13	1915	
Brozer Ezra S.	Jones David E	42	256	Lt.	Oct	25	1915	
Brayon William G.	Jackson Nelson B.	42	271	L. C.	Jan.	17	1916	
See page 5	See page 75							

BR

DIRECT INDEX TO DEEDS.

GRANTOR.

GRANTOR	GRANTEE	BOOK	PAGE	CHARACTER OF DEED	DATE OF RECORD			LOCATION OF PROPERTY
					MONTH	DAY	YEAR	
Brayen, Fred. G.	Brayen 7 <sup>th</sup> G.	Ret Prop 31-36	31-36	Bill Sale	June	14	1911-	
Briggs Cynthia	Briggs Charles O	40	435	W.D.	Dec	13	1915	
Brady et al. Ellen Gaghan	Walsh, Timothy	46	100	his Pendency	July	15	1916	
Briggs, Charles O.	Brucie, Stephen Franklin	40	461	War. ex parte	July	24	1916	
Brady, et al. Ellen Gaghan	Walsh, Timothy	46	125	Final Judgment	Dec.	14	1917	
Brewer, George A.	Donabough, William H.	42	291	Rel.	Aug.	29	1915	
Brazie Charles H.	Ashman, Daniel M.	40	468	War.	Dec.	30	1915	
Brinton, Dwight	Wanger Charles F	35	610	Mtg	Mar.	31	1917	
Briggs, Hattie B. et al	Decker, Floyd M.	46	388	War.	Dec.	7	1917	
Bradley, William P.	Sal Sav. Soc	32	509	Mtg	Jan	21	1918	
Brown, Franklin	Amundson, Edward	35	621	Mtg	Apr	17	1918	
Brucie, Est of Stephen	Brucie, Ellen A.	46	443	Ch of Prop	Apr	22	1918	
Brucie, Est of Stephen	Brucie Ellen A.	46	540	Pro Ct of Devise	Dec	10	1918	
Brayen, Ezra S.	Winters, John H.	42	305	D.C.	Mch	22	1919	
Brown, Franklin N.	Mc Neil, Julia H. et al	46	608-609	Deed	Apr.	22	1919	
Bryan, Est of Mary E.	Lakeville Fire Dist	AR+R 2	46-47	Lien	Aug	12	1919	
Brayen, William G.	Schmalzing, Frank J.	47	58-59	W.D.	Dec	4	1919	
Brown, John J.	Ballou, Henry C.	47	240-242	Deed	Dec	13	1920	Amesville
Brinton, Dwight & Mary A.	Brinton, H. Roscoe	47	274-276	W. Cond Deed.	Nov	24	1920	Wil. property Garage prop on W. end of Mountain Road
Brinton, H. Roscoe	Wright, Lois Van Deusen	35	660	Mtg	Apr	8	1921	
Brinton, H. Roscoe	Sal Sav Soc.	35	663	Mtg	Apr	21	1921	
Brinton, H. Roscoe.	Wright, Lois Van Deusen	35	664	Mtg	Apr	21	1921	
Britton Co.	Carini, B.	AR+R 2	433	Rel off attach.	Apr	29	1921	
Bradley, Archer E. & Minnie L.	Bradley, William P.	42	363	D.C.	Jun	3	1921	
Bradley, George + John	" " "	42	364	D.C.	Jun	3	1921	
Bradley, William P.	Taylor, Virginia P.	47	418-420	W.D.	Jun	3	1921	Both sides of highway Ref. calls to Mt. Rain.
Brockett, Walter D.	Selleck, Katherine et al.	AR+R 2	225-226	Ch of Attach	Aug	12	1921	
Bridgeport Trust Co, The Evr	Pechin, Minnie J.	47	459-462	W.D. Cond	Oct	4	1921	Est Alice C. Setzer
Brinton, H. Roscoe	Mersick & Co, The C. S.	Pers Prop 1	95-97	Sale	Feb	20	1919	
" " "	" " "	Pers Prop 1	101	Cond Sale	Jul	18	1919	
Brinton + Melvin	Hare + Chase Inc	Pers Prop 1	103	Sale	Aug	14	1919	
Brinton, H. Roscoe	National Cash Reg. Co.	Pers Prop 1	107	Sale	Aug	14	1919	
" " "	" " "	Pers Prop 1	127	Cond Sale	Jun	11	1920	
" " "	Mersick + Co., The C. S.	Pers Prop 1	128	Cond Sale	Dec	4	1920	
" " "	" " "	Pers Prop 1	138	Cond Sale	Dec	4	1920	
" " "	" " "	Pers Prop 1	140	Cond Sale	Dec	4	1920	
" " "	" " "	Pers Prop 1	150	Cond Sale	Apr	13	1921	
" " "	" " "	Pers Prop 1	151	Sale	Apr	13	1921	
" " "	" " "	Pers Prop 1	153	Cond Sale	Jul	5	1921	
" " "	" " "	Pers Prop 1	155	Sale	Jul	5	1921	
Brockett, Walter D.	Sal. Sav Soc.	47	542-544	Mtg	Mch	10	1922	
Brinton, Dwight + Mary A.	Brinton, H. Roscoe	47	563-564	D.C.	Apr	18	1922	
Briggs, Samuel J. et al	Luminati Louis P. et al	47	564-565	Rel of Mtg	Apr	18	1922	(Floyd M. Decker)
Brinton, H. Roscoe	Warner, Charles R.	47	567-570	Mtg	Apr	22	1922	
Brinton, H. Roscoe.	Sal. Sav. Soc.	35	689	Mtg	Apr	28	1922	
Brook, Alice F. + Arthur H.	Olds, Susan A.	47	581-582	Mtg	May	17	1922	
Brondegee, Est Robt B.	Brondegee, Robt. L. Evr.	47	577-579	Ch of Partshps	May	11	1922	
Brewer, Beulah et al	Martin, Abram S.	47	593-596	W.D.	Jun	15	1922	Mary A. Beers prop
Brinton, H. Roscoe	Brinton, Julia S.	47	633-635	D.C.	Sept	4	1922	
Briggs, Job S.	Sanford, Jeanette E.	48	4-6	Mtg	Oct	2	1922	
Brinton, Julia S. + H. Roscoe	Sal Sav. Soc.	50	1	Mtg	Mch	16	1923	

( See Page 76 )

GRANTEE. REVERSE INDEX TO DEEDS.

GRANTEE	GRANTOR	BOOK	PAGE	CHARACTER OF DEED	DATE OF RECORD			LOCATION OF PROPERTY
					MONTH	DAY	YEAR	
BR								
Briggs, Cynthia L.	Falls Village Sav. Bank	46	96	Rel.	July	11	1916	
Brusie, Stephen Franklin	Briggs, Charles O.	40	461	War	July	24	1916	
Brinton, Dwight	Wanger Charles F.	40	476	"	Mar	31	1917	
Briggs, Samuel J.	Falls Village Sav. Bank	42	297	Rel	Nov	5	1917	
Brazie Charles H.	Stalker Ellen	40	489	War	Nov	22	1917	
Briggs, Job S.	Reed, Edward F.	46	352	Mtg	Sept	12	1917	
Briggs Hattie B. Samuel J.	Decker, Floyd M.	35	615	Mtg	Dec	8	1917	
Brinton & Frank	Diebold Safe & Lock Co.	75		Rel of	Oct	1	1917	
Britton Co., The	Carini, B.	2	205	Attachmt	Nov	13	1917	
Brown, Franklin R.	Amundson, Harry	40	502	U. D.	Apr	5	1918	
Brusie, Ellen A.	Brusie, Est of Stephen	46	443	U. D.	Apr	22	1918	
Brockett, Walter D.	Long, Timothy J. et al	46	447	U. D.	Apr	26	1918	
Braze, James H.	Sal Cem. Assn	1	367	Deed	Jul	26	1918	
Brusie, Ellen A.	Brusie, Est of Stephen	46	540	Pro Cty of Devis	Dec	10	1918	
Brown, John J.	Winlack, Bessie E.	40	518	U. D.	Jul	21	1919	
Brayen, William	Sal Sav. Soc.	33	360	Rel of mtg	Sept	3	1919	David Hatmaker Mtg
Brayen, William G.	Falls Village Sav. Bk	42	333	Rel	Dec	4	1919	
Brayen, William G.	Schmaling, Frank J.	47	61	Mtg	Dec	4	1919	
Branch, William M.	Perry, William B. Jr.	47	196	Rel of mtg	Jun	28	1920	
Brockett, Walter D.	Bushnell, Samuel J.	47	229	Agree	Aug	24	1920	Sale of lumber.
Brinton, Dwight	Wanger, Charles F.	47	250	Rel of mtg	Aug	27	1920	
Brinton, Dwight	Doe, Henry B.	47	230	Rel of mtg	Aug	27	1920	
Braze, David & Rena	Sal. Cem. Assn	47	242	Deed	Sept	17	1920	
Brinton, H. Roscoe	Faxon, Harriet & Clara	47	246	U. D.	Oct	8	1920	In Centre Village
Brinton, H. Roscoe	Brinton, Dwight & Mary	47	274	U. D.	Nov	24	1920	Salisbury
Brinton, H. Roscoe	Van Deusen, Est of Harry E.	47	383	Deed	Apr	8	1921	Garage prop. on Wndthmountain Road. Salisbury Village property - undermountain rd.
"	Wright, Lois Van Deusen	40	581	U. D.	Apr	8	1921	"
"	"	47	399	Rel of mtg	Apr	21	1921	"
Bradley, William P.	Bradley, Archer E. et al	42	363	D. C.	Jun	3	1921	
"	Bradley, George & John	42	364	D. C.	Jun	3	1921	
"	Weeks, Mary Elizabeth et al	42	365	D. C.	Jun	3	1921	
"	Weeks, Anne & Devitt C.	42	366	D. C.	Jun	3	1921	
"	Chamberlain, Frances	42	367	D. C.	Jun	3	1921	
"	Mershaw, Mary Foss	47	417	D. C.	Jun	3	1921	
Bridgeport Trust Co Exs.	Setzer, Alice C. dec'd	47	420	Pro Cty of Death	Jun	7	1921	
Bradley, William P.	Sal. Sav. Soc.	47	433	Rel of mtg	Jul	20	1921	
Brockett, Walter D.	Seleck, Katherine & Geo. J. Adms	2	434	Rel of attach	Aug	30	1921	
Brinton, H. Roscoe	Merrick & Co., The C. S.	147	148	D. C.	Apr	8	1921	
"	"	156	157	D. C.	Jul	29	1921	
Bradley, Est of Sam'l W.	Town of Salisbury	1	381	Deed	Dec	5	1921	
Braze, Mary Ann.	Salisbury Iron Corporation	47	571	U. D.	Dec	16	1921	2 small parcels mile W. of Village
Brewer, George A.	Beebe, Joseph B.	35	654	Mtg	Oct	11	1920	
Bradley, William P.	Pierce, James W.	47	531	Rel of mtg	Feb	27	1922	Assigned to Annie L. Hor.
Brewer, Sarah A. et al	Chambers, Emma R.	42	378	D. C.	Mch	24	1922	E. side highway R. to H. School
Brinton H. Roscoe	Brinton, Dwight & Mary A.	47	563	D. C.	Apr	18	1922	
Briggs, Samuel J. et al	Luminati, Louis P. et al	35	688	Mtg	Apr	18	1922	
Brook, Alice F.	Olde, Susan A.	47	578	U. D.	May	13	1922	N. W. side Lake Washington Twin Lakes.
	See Page 77		579					

BR

DIRECT INDEX TO DEEDS.

GRANTOR.

GRANTOR	GRANTEE	BOOK	PAGE	CHARACTER OF DEED	DATE OF RECORD			LOCATION OF PROPERTY
					MONTH	DAY	YEAR	
BR Brown Franklin N.	Canaan Sav. Bank, The	50	6	Mtg	Apr	11	1923	
Briggs, J. S.	Hartford Bld + Loan Assn, Inc	48	164	Mtg	Jul	27	1923	
Bradley, Florence W.	Howell, J. Cor	49	25	W.D.	Aug	6	1923	Lakeville Vil.
Brinton, Julia S. + H. Roscoe	Wright, Lois Van Deusen	49	28	W.D.	Aug	20	1923	Salisbury Vil.
" " " "	Sal. Sav. Soc	50	20	Mtg	Aug	23	1923	
" " " "	Howell, J. Cor	50	21	Mtg	Aug	23	1923	
Briggs, Job S.	Sanford, Jeanette E.	49	44	W.D.	Oct	20	1923	2 Parcels, Lakeville - Milliston H
Briggs, Job S.	Sanford, Jeanette E.	50	27	Mtg	Oct	20	1923	
Briggs, Job S.	Jones, F. Robertson	49	65	W.D.	Apr	10	1924	98/100 of acre, Triangular piece
Brandagee, Est Robt B.	Brandagee, Robt d.	48	374	Devis	Oct	11	1924	
Brown, J. Morris	Sal. Sav. Soc.	48	375	Mtg	Dec	23	1924	
Brown, Franklin N.	Canaan Sav. Bank.	50	400	Mtg	Jan	20	1925	
Braze, Mary Ann et ux	Decker, John et ux.	48	419	W.D.	Feb	13	1925	
Brown, J. Morris	Brown, Alice Lucy Marshall	48	421	W.D.	Feb	26	1925	
Brinton, Julia S. + H. Roscoe	Martin, Abram S.	48	424	W.D.	Mch	2	1925	Garage.
" " " "	Brinton, Dwight	48	428	Mtg	Mch	2	1925	
Brandagee, Est Robt. B.	Town of Salisbury	2	429	Rel of	Mch	31	1925	
Brinton, Julia S. et al.	Hoadley, Violet E.	48	430	W.D.	Apr	4	1925	Port, Florence W Bradley
Brinton, Dwight	Natl Iron Bank + Sal Bank	48	440	Rel of	Apr	20	1925	
Brook, Alice F.	Gardner, Blanche M.	48	448	Deed	June	9	1925	n. w. side of, Lake Washington
Brinton, Dwight by assignee	Brinton, Julia S. + H. Roscoe	48	472	Rel of	July	7	1925	
Brasie, Jennie	Treffinger, Henry	48	487	W.D.	Sept	1	1925	3 Parcels - Port of Lime Rock + wood lot
Brasie, Est Ellen A. deid	Turner, Edna Maria	52	517	W.D.	Mch	19	1926	
Brown, Alice Lucy M.	Loder, Benjamin C.	52	211	W.D.	Sept	3	1926	Lot #5 Paradise
Brown, Harry	Everts, Arthur M.	52	214	Mtg	Sept	25	1926	
Brasie, Est Ellen A. deid	Brasie, Jennie + Jas W.	52	224	Deed	Oct	9	1926	
Brasie, Jennie + Jas W.	Canaan Sav. Bank	50	226	Mtg	Oct	9	1926	
Brockett, Walter D.	Town of Salisbury	53	232	Rel of	Mch	31	1927	
Brazzale, Nellie	Tolliver, William	42	234	2C.	Apr	16	1927	Rel of Mtg.
Brooklyn + Queens Y MCA	Landon, Carrie B	52	381	Mtg	June	4	1927	
Briggs, Est Job S. deid	Briggs, Abbie M. Estre	52	384	Rel of	June	29	1927	
Bradley, Emma J.	Doty, David A.	49	406	W.D.	Oct	19	1927	
Brewer, George A.	Beebe Joseph B	51	231	Rel of	Jan	3	1928	



GRANTEE. REVERSE INDEX TO DEEDS.

GRANTEE	GRANTOR	BOOK	PAGE	CHARACTER OF DEED	DATE OF RECORD			LOCATION OF PROPERTY
					MONTH	DAY	YEAR	
BR Brinton, H. Roscoe	Wright, Lois Vandusen	47	583	Rel of Mtg	May	23	1922	
Brandege, Robt. L. Exr.	Brandege, Est Robt. B. deed	47	577	ctf of Deed Ownership	May	11	1922	
Brinton, Julia S.	Brinton, H. Roscoe	47	633 635	L.C.	Sept	4	1922	
Briggs, Job S.	Sanford, Jeanette E.	48	4	W.D.	Oct	2	1922	On Dukeville & Millerton road.
Brinton Julia S.	Warner, Charles L.	42	390	L.C.	Mch	16	1923	Part Rel. nof Mtg.
Bradley, Florence W.	Witter, Florence	48	80	ctf of change of name	Mchs	21	1923	
Brazzale, Peter	Tufo, Antonio T. + Rose	49	11	W.D.	Apr	6	1923	Easterly side Lincoln City road
Brown, Franklin N.	Amundson, Edward	48	93	Rel of Mtg	Apr	11	1923	
Bryan, Est Mary A.	Lakeville Fire Dist.	2.	446.	Rel of lien	May	1	1923	
Briggs, Job S.	Reed, Emma G.	49	20	W.D.	Jul	24	1923	On hill back of E. G. R. place.
Briggs, Job S.	Reed, Emma G.	49	21	W.D.	Jul	26	1923	In old orchard lot.
Brinton, Julia S.	Howell, J. Cox	49	30	W.D.	Aug	23	1923	Florence W. Bradley prop.
Briggs, Job S.	Reed, Emma G.	49	35	W.D.	Sept	26	1923	
Briggs, Job S.	Sanford, Jeanette E.	48	212	Rel of Mtg	Oct	20	1923	
Brasie, Charles B.	Thorpe, Julia M. et al	49	52	W.D.	Dec	15	1923	Village of Lime Rock.
Briggs, Job S.	Sanford, Jeannette E.	51	1	Rel of Mtg deed	Apr	12	1924	
Brandege, Robt L.	Brandege, Est Robt B.	48	374 375	Proct of Deeds	Oct	11	1924	
Brown, J. Morris	Miles Wm A. Indiv or Exr.	48	397 399	Deed	Dec	23	1924	Lot #5.
Brown, Alice Lucy Marshall	Brown J. Morris	48	421 424	W.D.	Feb	26	1925	
Brinton, H. Roscoe	Sal. Sav. Soc.	51	12	Rel of Mtg	Mch	2	1925	
"	Warner, Charles L.	51	12	Rel of Mtg	Mch	2	1925	
Brinton, Dwight	Brinton Julia S. et ux	48	429 430	Mtg	Mch	2	1925	
Brinton, J.S. + H.R. + Lois Lund	Sal Sav. Soc.	51	16	Rel of Mtg	Apr	13	1925	
Brinton, Julia S. + H. Roscoe	Howell, J. Cox	51	18	Rel of Mtg	May	5	1925	
Brook, Alice F. et al.	Olds, Susan A.	51	19	Rel of Mtg	June	6	1925	
Brook, Arthur H.	Gardner, Blanche M. et al.	48	472 474	Mtg	June	9	1925	
Brinton, Julia S. + H. Roscoe	Brinton, Dwight, by Assignee	48	487 488	Rel of Mtg	July	7	1925	
Brazzale, Peter	Mc Nab, Violet Bishop	2	111	ctf of Deed	Aug	20	1925	
Brasie, Jennie	Treffinger, Henry	48	519 521	Mtg	Sept	1	1925	
Briggs, Job S.	Reed, Emily L.	49	125	W.D.	Sept	14	1925	other property of Briggs 14 Acres adjoining
Bradley Smith Co., The	Oshman, Louis	2	277	ctf of attach	Oct	20	1925	
Brazzale, Nellie	Polliver, William	50	91	Mtg	Nov	3	1925	
Brizzie, George	Salisbury Iron Corp	49	139	W.D.	Nov	17	1925	Ore Hill -
Braze, David W.	Selleck, Katharine + Geo. J.	49	156	W.D.	May	14	1926	On road to Mt Rign
Brown, Harry	Everts, Arthur M.	42	442	L.C.	Sept	25	1926	Ore Hill.
Brasie, Jennie + Jas W.	Brasie, Est. Ellen A. deed	52	232 234	Deed	Oct	9	1926	
Brandege, Est Robert B.	Town of Salisbury	2	483	Rel of Taxlien	Mch	31	1927	
Brooklyn + Queens Y.M.C.A.	Landon, Carrie B.	52	379 381	W.D.	June	4	1927	67 3/4 acres Long Pond.
Briggs, Abbie M. Extre	Briggs, Est Job S. deed	52	406	ctf of Appt	June	29	1927	
Bragg, Annie, et al	Duydam, Est Alexander	52	413 414	ctf of Deeds	July	5	1927	
Briggs, J. S.	Hartford Bldg + Loan Assn	52	444	Rel of Mtg	July	30	1927	
Brasie, Jennie	Canaan Savings Bank	51	45	Rel of Mtg	Aug	26	1927	
Brockett, Walter D.	Town of Salisbury	53	9	Rel of Taxlien	Sept	6	1927	
Bracallego, Mary	Fish, Lucille S.	52	574 576	Mtg	Dec	16	1927	

BR



GRANTEE. REVERSE INDEX TO DEEDS.

GRANTEE	GRANTOR	BOOK	PAGE	CHARACTER OF DEED	DATE OF RECORD			LOCATION OF PROPERTY
					MONTH	DAY	YEAR	
BR								

BR



GRANTEE. REVERSE INDEX TO DEEDS.

GRANTEE	GRANTOR	BOOK	PAGE	CHARACTER OF DEED	DATE OF RECORD			LOCATION OF PROPERTY
					MONTH	DAY	YEAR	
BR								

BR



GRANTEE. REVERSE INDEX TO DEEDS.

GRANTEE	GRANTOR	BOOK	PAGE	CHARACTER OF DEED	DATE OF RECORD			LOCATION OF PROPERTY
					MONTH	DAY	YEAR	
BR								

BR

DIRECT INDEX TO DEEDS.

GRANTOR.

GRANTOR	GRANTEE	BOOK	PAGE	CHARACTER OF DEED	DATE OF RECORD			LOCATION OF PROPERTY
					MONTH	DAY	YEAR	
<b>BU</b>								
Bushnell Jeremiah	Salisbury Savings Society	32	345	Mgt	Oct	1	1900	
Burchard Minnie E	Monchome Joseph J	39	101	2c	May	1	1900	
Burrall Porter S.	Barrimus Chew W	39	261	Tras.	Mich			
Bushnell Jeremiah	Burhotal Julia	40	70	Tras.	Mich	13	1903	
Bushnell Jeremiah	Salisbury Savings Soc	32	374	Mty	Apr	6	1904	
Butterly William G.	Butterly Margaret P.	39	485	Tras	Apr	22	1904	
Bushnell Jeremiah	S. U. E Telephone Co	39	617	Permit	Apr	28	1905	
Bushnell Jeremiah	Burhotal Julia	40	123	Tras.	July	7	1905	
Bushnell Jeremiah	Sharon Electric Light Co	41	77	Lease	Feb	26	1906	
Bushnell Jeremiah	Braunau Jas H & Mary A	40	159	Tras	May	5	1906	
Bushnell Jeremiah	Parsons Olive W.	40	171	Tras.	Aug	13	1906	
Burrall Geo. B. Rec.	Waise William Trustee	41	109	Tras.	Aug	29	1906	
Butterly W. G. + Margaret	Hardisty Charles	41	141	Agreement	Oct	24	1906	
Bushnell Jeremiah	Reau Mary M.	40	192	Tras	Feb	6	1907	
Bushnell George	Sharon Electric Light Co	41	276	Lease	June	7	1907	
Bushnell Jeremiah	Bushnell Sam J. Adm	41	380	Tras	Jan	18	1908	
Burrall Geo. B.	Knight Geo. H.	41	397	Tras.	Apr	1	1908	
Burris Mary G. Est.	Burman J. F. Exce	41	407	Tras	Apr	11	1908	
Burkett W. A. + Lewis R.	Hogencamp J. H. Ex	41	419	Tras	July	13	1908	
Bushnell Geo. Est.	Bushnell Helen B	41	446	Tras	Dec	17	1908	
Burris Mary G. Est.	Burris Patrick	41	469	Tras	Dec	4	1908	
Burrall Geo. B. et al.	Norton Thos. L.	42	61	Tras	June	21	1909	
Bushnell Helen B	McCarty Eugene	41	622	Tras	Dec	8	1909	
Burrall George B.	Bissell Harriette B	40	279	Tras	Feb	8	1910	
Bushnell Jeremiah	Bushnell Samuel	41	642	Man.	Mich	26	1910	
Bushnell Samuel	Judd Lucius S	40	285	Tras	Apr	19	1910	
Burtele Elizabeth H.	Sal. Sav. Soc	32	425	Mgt	Sep	23	1910	
Butterly Margaret P.	Butterly W. G. Exe	43	95	Tras	Nov	21	1910	
Butterly W. G. Exe	Emmett Ellen G.	43	99	Tras.	Nov	21	1910	
Butterly W. G.	Emmett Ellen G.	40	209	Tras.	Nov	21	1910	
Burruell Lizzie R.	Turner Jessie M	42	98	Tras	Nov	22	1910	
Burrall Geo. B. Est	Norton Thos. L. Exe	43	119	Tras	Jan	26	1911	
Burrall Geo. B.	Knight Geo. H. et al	42	111	Tras	Feb	13	1911	
Burrall Geo. B. Est	Nelson Harry S.	43	297	Tras	Mich	21	1911	
Burrall Geo. B. Est	Bissell Harriet B	42	116	Tras	Mich	31	1911	
Bushnell Albert E	Bushnell Mary C. Adm	43	318	Tras	Dec	12	1911	
Bushnell Jeremiah	Ostlander Deyron	40	342	Tras	Dec	26	1911	
Bushnell Samuel	Seedman Clara	40	349	Tras	Mich	15	1912	
Bushnell Samuel	McLain Mary Josephine	40	354	Tras	Apr	3	1912	
Bushnell Samuel	Seedman Martha J.	40	384	Tras.	Apr	22	1912	
Burrall Porter S.	The V. C. S. Co.	42	187	Tras	May	12	1912	
Bushnell Samuel	Leavis Oscar	42	188	Tras	July	3	1912	
Burton Frank D.	Sal. Sav. Soc	45	176	Mty	Dec	5	1914	
Bushnell Mary	Bushnell Helen B	45	209	Tras	Dec	11	1914	
Burrall Mary R. Est	Norton Thos. L. Exe	41	226	Tras	Jan	2	1915	
Burrall Mary R. Est	McLain Mary Josephine	41	240	Tras	Jan	20	1915	
Burrall Geo. B. Est	Burrall Mary R.	45	481	Tras	Dec	28	1915	



GRANTEE. REVERSE INDEX TO DEEDS.

GRANTEE	GRANTOR	BOOK	PAGE	CHARACTER OF DEED	DATE OF RECORD			LOCATION OF PROPERTY
					MONTH	DAY	YEAR	
<b>BU</b> Bushnell, Jeremiah	Surdan, W. Henry Haman	37	477	2C	Mar	21	1900	
Burrall Geo B et al	Tacoma School Corp	39	119	Mtg	June	12	1900	
Bushnell Jeremiah	Haston Sarah W.	37	539	L.C.	Aug	23	1901	
Burrall Geo B.	Duffin Elsie S	35	418	Mtg	Jan	10	1902	
" " " "	Ed. School of Duffin	37	337	Agree	Jan	3	1903	
Butterly Margaret P.	Butterly William G.	39	482	Mar	Apr	22	1904	
Bushnell Jeremiah	Parsons William D	37	661	L.C.	Aug	13	1906	
Burdick Howard H.	Ferry Edward S.	41	138	Mar	Oct	19	1906	
Bushnell Jeremiah	Salisbury Savings Society	33	240	2C	Nov	7	1905	
Burpee Col. Lucius F	Miles Wm G & Eugene	41	307	Lease	Sept	3	1907	
Bushnell Isaac J. Adm	Bushnell Jeremiah	41	340	Per	Jan	18	1908	
Bushnell Helen B & Edm	Bushnell George Est	41	446	Per	Oct	13	1908	
Burris Patrick	Burris Mary Est	41	469	Per	Dec	4	1908	
Burpee Lucius F	Miles Wm G & Eugene	41	544	Lease	Apr	17	1909	
Burrall Geo B.	Burrall Harriet B	35	508	Mtg	Feb	8	1910	
Bushnell Samuel	Bushnell Jeremiah	41	640	Mar	Mar	26	1910	
Buck Estelle	Roberts Milton H.	40	288	Mar	May	10	1910	
Butterly Wm G. Exp	Butterly Margaret	43	95	Per	Nov	21	1910	
Burrall Reggie P.	Lucene Mary C Ed	43	110	Dist	Dec	14	1910	
Bushnell Mary Cabal	Bushnell Albert E	43	318	Per	Oct	12	1911	
Burkett Mary	Falls Village Tr. Bank	42	167	L.C.	Apr	8	1913	
Burton Mary E	Duval George	40	400	Mar	Apr	6	1914	
Burton Mary E.	McNeil Mary H	42	192	L.C.	Aug	31	1914	
Burdick Howard H.	Cowles Albert M	45	140	Mar	Sept	20	1914	
Burton Medk Dr	Cowles Sidney O	45	199	Mar	Dec	2	1914	
Bushnell Helen B	Bushnell Mary	45	209	L.C.	Dec	11	1914	
Burrall Mary P.	Burrall Geo B. Est	45	211	Per	Sept	28	1915	
Burton Mary E.	McNeil Est of Harry C	45	481	Deed	Mar	28	1916	
Button Fannie Louie	Parsons Oliver C.	40	603	"	Jan	5	1917	
Bushnell Henry	Gibbs, Olin E. & Carrie A.	46	181	"	Jan	5	1917	
Burton Frederick et al	Sal Sav Soc	33	403	Rel.	Dec	17	1917	
Burdick Harley H.	Uorhees Elizabeth W.	46	354	2C	Aug	8	1918	
Bushnell Helen B & F	Cleaveland Elizabeth	46	610	Agree-	May	2	1919	
Buckbee Mrs. Walter	Town of Salisbury	1	612	ment.	May	2	1919	
Burkett Carroll W.	Russell Anna A.	40	627	Mtg	Jul	1	1919	
Burpee Lucius F.	Town of Salisbury	2	371	Per	May	3	1920	
Buderis Charles Adm.	Sal. Sch. of Inc. Dist	2	431	Rot	Jul	14	1920	Amesville property.
Bushnell Jeremiah	Sal Sav. Soc.	47	446	W.D.	Jul	14	1920	
			447	Per of	Apr	22	1921	
				City of	June	9	1921	
				City of	Sept	24	1921	

DIRECT INDEX TO DEEDS.

GRANTOR.

GRANTOR	GRANTEE	BOOK	PAGE	CHARACTER OF DEED	DATE OF RECORD			LOCATION OF PROPERTY
					MONTH	DAY	YEAR	
<b>BU</b>								
Bushnell Eliza Est	Coordrey Gus W. Jr.	41	272	Per				
		41	273	Divide	Feb	11	1915	
Bush Gertrude	Batholomew Florence	41	332	Tras.	Apr	1	1915	
Bushnell, Isaac J.	Oriskany Maggie	41	361	Tras.	Feb	29	1915	
Bushnell Isaac J.	Protholal Anest	42	242	Rel.	Apr	14	1915	
Bushnell, Gus. Est	Jackson, Alice + May	41	368	Tras.	Apr	29	1915	
Bushnell Helen B.	Jackson, Alice + May	42	243	Rel.	Apr	29	1915	
Burns, Patrick Est	Donohue John F.	41	398	Rel.	July	8	1915	
Burns, Mary B. Est	Upton Harriet E.	41	482	Divide	Sept	28	1915	
Burton, Mary E.	Thorpe Harriet E.	41	492	Lease	Oct	28	1915	
Bushnell, Helen B. Adm.	Young Men's Christian Association of New York	45	523	War.	Jan.	27	1916	
Bushnell, Samuel J.	Coons, Daniel	40	449	War.	Nov.	24	1915	
Bushnell, Samuel J.	Smith, Charles L.	42	267	2.C.	Oct.	1	1915	
Bushnell, Helen B. Adm.	Young Men's Christian Association of New York	45	528	2.C.	Jan.	27	1916	
Bushnell, Mary	Coons, Daniel	42	270	2.C.	Dec.	11	1915	
Burton, Mary E.	Thorpe, Harriet E.	45	606	War.	Mar.	28	1916	
Bushnell, Helen B. et al	Williams, Charles S.P.	40	458	"	Aug.	14	1916	
" " " "	" " " "	46	3	Lease	Aug.	14	1916	
Bushnell, Helen B.	Bushnell, Mary	42	282	2.C.	Jan.	27	1916	
Bushnell, Est. of Albert	Bushnell, Helen B.	46	26	Rel.	June	27	1916	
" " " "	George Bushnell, Mary, et al.	46	25	Rel.	June	27	1916	
Bushnell, Helen B.	Jackson et ux. George P.	40	463	War.	Aug.	14	1916	
Bushnell, et al. Helen B.	Bissell, Wm. B.	40	474	"	Mar.	5	1917	
Bushnell, Helen B. & Mary	Mayer, Lottie Bartle	40	486	"	Aug	25	1917	
Bushnell, Helen B. & Mary	Shaffer, Thomas G.	46	344	Carat	Aug.	29	1917	
Bushnell, widow of Alva	Bushnell, Helen B. & Mary	46	397	Rel.	Nov	10	1917	
Bushnell, Helen B. & Mary	Shaffer, Thomas G.	46	398	War.	Dec	19	1917	
Burns, Patrick & wife	Daboll, Henry H	42	326	2.C.	Nov	25	1918	
Button, Fannie Louise	Platt, John Joseph et al	40	515	W.D.	Feb	11	1919	
Bushnell, Helen B. & Mary	Cleveland, Elizabeth	40	524	W.D.	Jul	1	1919	
Bushnell, Mary	Sal. Sav. Soc	32	521	Mtg	Aug	30	1919	
Bushnell, Samuel J. et al	Leoville, Robert + Herbert	42	339	2.C.	Feb	24	1920	Vandusen prop.
Burpee, Lucien F.	Town of Salisbury	2	65	Tax Lien	Feb	31	1920	
Bushnell, Samuel J.	Brockett, Walter D.	47	229	Agree	Aug	24	1920	Timber sale small parcel
Bushnell, Samuel J.	Ostrona, D. Leroy	40	559	W.D.	Oct	5	1920	Undermountain
Burrall, George B. by Adm.	Chapin, Elisha S.	47	347	Rel. of Mtg	Feb	23	1921	
Burdick, Howard H.	Eberle, Katharine C.	40	588	W.D.	May	24	1921	At Turn Lakes 20 ft on highway
Bushnell, Mary B. et al.	Jones, F. Robertson	40	593	W.D.	Jul	9	1921	from McIntosh to H. School.
Bushnell, Samuel J.	Sal. Sav. Soc	47	452	Mtg	Sept	27	1921	
Burdick, Harley H.	Lord, Arthur G.	47	97	Agree	Feb	31	1919	
Burdick, Harley H. et ux	Uorhees, Elizabeth W.	47	98	ment	Feb	31	1919	
Burdick, Harley H. et ux	Uorhees, Elizabeth W.	47	570	Mtg	Apr	27	1922	
Bushnell, Helen B. et al	White, Frank B. et al	40	620	W.D.	May	11	1922	43 acres on Indian Mt.
Burns, Agnes	Hallivell, Walter Dr. Hillier	2	452	Rel. of attach	Aug	3	1923	
Bushnell, Helen B. et al	White, Howell N.	49	43	W.D.	Oct	19	1923	575 acres on highway One Hill to Hotchkiss
Burton, Frank D. & Mary E.	Thrall, Nellie M.	48	296	W.D.	Feb	21	1924	2 Parcels on Orchard St.
Burton, Job.	Bartle, William A.	2	460	Rel. of attach.	Oct	27	1924	

GRANTEE. REVERSE INDEX TO DEEDS.

GRANTEE	GRANTOR	BOOK	PAGE	CHARACTER OF DEED	DATE OF RECORD			LOCATION OF PROPERTY
					MONTH	DAY	YEAR	
<b>BU</b>								
Bushnell, Esr.	Salisbury Savings Soc.	45	527 528	Rel	Jan	27	1916	
Bushnell, Mary	Bushnell, Helen B.	42	282	2.C.	June	27	1916	
Bushnell, Helen B.	Bushnell Est. of Albert E.	46	26	Adm'r Died	June	27	1916	
Bushnell, Mary, ex. ad.	Bushnell Est. of George	46	25	Est. of Died	June	27	1916	
Bushnell, Helen B.	Frank Bushnell, widow of Alva S.	46	397	Rel of Mtg	Nov	10	1917	
Burdick, Harley H. et al.	Voorhees, Elizabeth W.	40	614	W.D.	Apr	27	1922	Main St + Lincoln City rd.
Burton, Job	Bartle, William A.	2	235 236	Attch	May	15	1922	
Bushnell, Mary	Sal. Sav. Soc.	48	22	Rel of Mtg	Oct	30	1922	
Burns, Agnes.	Halliwel, Walter S. & Helen	2	245 246	Attch	Jan	23	1923	
Burns, Timothy	Coons, Mary G.	49	24	W.D.	Jul	27	1923	
Buehler, Roberta W.	Milmine, Charlotte Carona	49	89 404	W.D.	Dec	11	1924	W. side of highway Lakeville to Sharon
Bushnell, Dwight Henry	Barnum, Wm M. et al	48	406	W.D.	Jan	2	1925	1/2 of Lime Rock.
Burrows, Acton	Hunter, Georgina E.A.	50	79	Mtg	May	30	1925	
Buehler, Roberta W.	Salisbury Bank & Trust Co	48	500 502	2.C.	Aug	5	1925	Part Rel. of Mtg.
Burdick, Harley H. et al.	Voorhees, Elizabeth W.	42	424	2.C.	Sept	24	1925	Part Rel. of Mtg.
Burdick, Harley H. & Jennie	Atkins, Marvina & Alice A.	48	537 539	Mtg	Sept	24	1925	
Burns, William A.	Clancy, Joseph H.	2	276	Attch	Sept	29	1925	
Bushnell, Ellen M.	Herron, Edw. D. & Anna H.	52	320 322	Mtg	Apr	1	1927.	
Burdick, Harley H. & Jennie	Voorhees, Elizabeth W.	51	41	Rel of Mtg	May	2	1927.	
Buehler, Roberta W.	Salisbury Sav. Society	51	50	Rel of Mtg	Dec	20	1927.	

## DIRECT INDEX TO DEEDS.

GRANTOR.

GRANTOR	GRANTEE	BOOK	PAGE	CHARACTER OF DEED	DATE OF RECORD			LOCATION OF PROPERTY
					MONTH	DAY	YEAR	
<b>BU</b>								
Buehler, Roberta W.	Sal. Sav. Soc.	50	59	Mtg	Feb	9	1925	
Burdick, Harley H. + Jennie L.	Atkins, Marvin L. + Alice A.	49	129	W.D.	Sept	24	1925	South side of Lincoln City Road.
" " "	Martin, Abram S.	52	167 168	assignmt of Mtg	June	15	1926	
Burkett, Lewis R.	Boyle, Catherine	42	437	L.C.	July	12	1926	
Burns, William A.	Cleaney, Joseph H.	42 A.R.	475	Rel of attach	July	21	1926	
Buderis, Charles, Admr.	Salisbury School et al.	2 A.R.	476	Rel of attach	Nov	13	1926	
Burdick, Harley H. + Jennie L.	Atkins, Marvin L. + Alice A.	51	37 308	Rel of Mtg	Nov	22	1926	
Burch, Nellie, et al.	Silvermail, Anna	52	310	L.C.	Mch	18	1927	Lot at Ore Hill
Bushnell, Samuel J.	Delleck, Geo. J. + Katherine	50	149	Mtg	May	21	1927	
Bushnell, Helen B et al.	Amundson, Harry J.	52	511 512	W.D.	Oct	27	1927	
Buehler, Roberta W.	Hausler, William J.	49	233	W.D.	Nov	23	1927	
" " "	Salisbury Bank + Trust Co.	50	174	Mtg	Dec	20	1927	

GRANTEE. REVERSE INDEX TO DEEDS.

GRANTEE	GRANTOR	BOOK	PAGE	CHARACTER OF DEED	DATE OF RECORD			LOCATION OF PROPERTY
					MONTH	DAY	YEAR	
BU								

BU



GRANTEE. REVERSE INDEX TO DEEDS.

GRANTEE	GRANTOR	BOOK	PAGE	CHARACTER OF DEED	DATE OF RECORD			LOCATION OF PROPERTY
					MONTH	DAY	YEAR	
BU								











DIRECT INDEX TO DEEDS.

GRANTOR.

GRANTOR	GRANTEE	BOOK	PAGE	CHARACTER OF DEED	DATE OF RECORD			LOCATION OF PROPERTY
					MONTH	DAY	YEAR	
CA								
Cahill Est Catherine B	Cahill & McCurker	39	94 95	2c	Apr	20	1900	
Canaan The Savings Bank	Russell Margaretta	37	544	2c	Nov	15	1901	
Carpenter Israel Est	Carpenter Carrie E	39	414 436	2c	Aug	21	1903	
Carpenter Edwin J Est	Carpenter Carrie E	39	437	Lease	Nov	20	1903	
Carter Sophia & Sarah H	Wells Lois B	39	501 504	L. C.	June	21	1904	
Cane Patrick	The S. W. E. Tel. Co.	39	562	Lease	Dec	30	1904	
Cahill Anne	The Tel. Sav. Soc -	39	570 571	Trust	Dec	20	1904	
Call Catherine	Shaw Thomas	37	652	Lb -	Apr	25	1906	
Cady Ernest	Anderson Lucy B	41	180 183	Tran	Jan	8	1907	
Camps Riga Club, The	Alvord, John F.	41	114 116	L. C.	Aug	31	1906	
Canaan Savings Bank	Brasie Jennie	37	681	Lb.	May	21	1907	
Carley Henry	Carley Mary	40	233	Tran	Feb	25	1908	
Carley Mary	Fisher Caroline Est	40	234	Tran	Feb	25	1908	
Cady Ernest Est	Cady Ernest Adm	41	424	2c	Aug	3	1908	
Cahill May & James	Tripp Frances A.	42	31	Lb.	Nov	14	1908	
Cady Ernest Est	Cady Ernest H.	41	506 508	Dist	Jan	30	1909	
Cady Ernest H.	Jurie Lakes Land Co	40	249	Tran	Feb	26	1909	
Campbell James Est	Campbell Lizzie Est	41	537 538	2c	Apr	10	1909	
Campbell Lizzie John Est	Kemp & Sons Realty Co.	41	543	Ex. Dist.	Apr	16	1909	
Campbell Lizzie John Est	Campbell Robert	41	551 556	Ex. Dist.	Apr	9	1909	
Campbell Wesley Est	Campbell James Jr.	41	560	2c	May	11	1909	
Campbell Eliza Est	Campbell James Jr.	41	561	2c	May	11	1909	
Camp. Walter Est	Simmer Henry	42	55	Lb.	May	20	1909	
Campbell Robert	Campbell W <sup>m</sup> T.	43	19 22	Tran	Aug	5	1910	
Campbell W <sup>m</sup> T.	Campbell Robert	43	22 24	Dist	Aug	5	1910	
Campbell W <sup>m</sup> T.	Barium Richardson	43	28 31	Lease	Aug	20	1910	
Campbell Wesley Est	Campbell Eliza	43	90 91	Dist	Nov	14	1910	
Campbell Eliza Est	Campbell James	43	90 91	" "	Nov	14	1910	
Carley Mary Est	Carley George Adm	43	189	2c	Apr	12	1911	
Caruso Adelaide Est	The R. B. Trust Co.	43	215	2c	May	18	1911	
Carini Bartholomen	Tel. Sav. Soc -	43	229 232	Mgt	Jan	3	1911	
Carini Bartholomen	Tel. Sav. Soc -	43	203 305	Mgt	Aug	17	1911	
Campbell Robert	Campbell W <sup>m</sup> T.	43	323 326	Lb.	Oct	13	1911	
Caruso Adelaide Est	Caruso John	43	351 357	Tran	Oct	9	1911	
Caruso John	Maguer Ernest O.	35	538	Mgt	Oct	9	1911	
Carley Mary Est	Carley George	43	439 440	Dist	Feb	17	1912	
Campbell William T.	Gilkinson John	44	14 17	Tran	Sep	9	1912	
Carroll James	Raphe Geo. Fresh.	44	80 81	Bound	Jan	10	1913	
Campbell Chas W.	Cook Edward D.	44	102 105	Dist	Feb	4	1913	
Campbell Chas W.	Campbell Lizzie	44	323 325	Tran	June	12	1913	
Carroll James	Raphe Geo. Fresh	44	565 566	Pauper	Oct	10	1913	
Carroll James	Raphe Geo. Fresh	44	607	" "	Nov	25	1913	
Carter Eunice E.	Plumb Carrie Bm	42	239	Lb	Feb	6	1914	
Carroll Alice Est	Town of Salisbury	45	19	Dist	Mar	31	1914	
Carpenter Edwin J Est	Silence Carrie E	42	186	Lb.	June	22	1914	
Carroll Cora	Town of Salisbury	45	353	Lease	Apr	1	1915	
Carini Bartholomen	" " "	45	355	" " "	" " "	" " "	" " "	

GRANTEE.

REVERSE INDEX TO DEEDS.

GRANTEE	GRANTOR	BOOK	PAGE	CHARACTER OF DEED	DATE OF RECORD			LOCATION OF PROPERTY
					MONTH	DAY	YEAR	
CA								
Cahill Minnie (et al)	Cahill Est Catherine B	39	94 95	2c	Apr	20	1900	
Carpenter Carrie Eldon	Carpenter Israel Est	39	414 426	ctf	Aug	21	1903	
Carpenter Carrie E.	Carpenter Edw J. Est	39	437	lease	Nov.	20	1903	
" " " "	Shelburne Helen L.	39	436 437	lease	Nov.	20	1903	
Calender Herman B	Daniel's Nathan B	40	133	trans	Sept	14	1904	
Cahill Ann.	Sal. Sav. Society	41	54 55	ctf	Jan	7	1906.	
Carroll James	Rafes George	40	181	trans	Nov.	6	1906.	
Canaan Savings Bank	O'Hara John	35	461	Mtg.	Jan	5	1907	
Camp Walter E	Summer Henry	35	476	Mtg	Feb	1	1908	
Carley Mary	Carley Henry	40	233	trans	Mar	25	1908	
Camp Walter E	Summer Henry	35	481	Mtg	May	4	1908	
Cady Ernest H Adm	Cady Ernest Est	41	424	ctf	Aug	3	1908	
Cady Ernest H.	Cady Ernest Est	41	506 508	dist	Jan	20	1909	
Cady Ernest H.	The Time Locks Red Co	41	508 511	trans	Feb	12	1909	
Campbell Leggie et al	Campbell James Est	41	537	ctf	Apr	10	1909	
Campbell Robert	Campbell Egge John	41	557 558	Est	Apr	9	1909	
Campbell James Jr.	Campbell Wesley Est	41	560	ctf	May	11	1909	
Campbell Elizabeth Jr.	Campbell Eliza Est	41	561	" "	" "	" "	" "	
Carley George et al	Pierce Frank	41	642 643	lien	Apr	8	1910	
Carson Adelaide	Cook George	42	89	dc.	Aug	3	1910	
Campbell Wm T.	Campbell Robert	43	22	trans	Aug	5	1910	
Campbell Robert	Campbell Wm T	43	22 25	Mtg	Aug	5	1910	
Campbell Eliza	Campbell Wesley Est	43	90 91	dist	Nov.	14	1910	
Campbell James	Campbell Eliza Est	43	90 91	" "	Nov.	14	1910	
Carpenter John H	Ester Nellie F + Wm P	43	146 149	Mtg	Mar	20	1911	
Carley George Adm	Carley Mary Est	43	189	ctf	Apr.	12	1911	
Carini Bartholomew	Selleck James M.	43	228 233	trans	June	3	1911	
Carini Bartholomew	Barone Emma E	43	236	lease	Jan	3	1911	
Canaan Savings Bank, The	Little, Caroline	35	492	Mtg	Nov	25	1908.	
Campbell Wm T.	Campbell Robert	43	323 326	dc.	Oct	13	1911	
Carson John	Carson Adelaide Est	43	354 357	trans	Oct	9	1911	
Callahan Frank F	Campbell Edw D	43	417	Sale	Jan	9	1912	
Carley George + H.	Carley Mary Est	43	439 440	dist	Feb	17	1912	
Campbell, Char. W.	Cook, George	44	99 101	trans	Jan	29	1913	
Carson Margaret C.	Kelley Horace E	40	380	trans	April	1	1913	
Canaan Sav. Bank	O'Hara Mary	35	562	Mtg	Apr.	12	1913	
Canaan Sav. Bank	Little Caroline	35	563	Mtg	Apr	21	1913	
Campbell Leggie	Campbell Ches W.	44	321	trans	June	12	1913	
Carroll James	Reed Mary Rafes	35	568	Mtg	Sept	11	1913	
Canaan Sav. Bank	Dall, Cha. P	35	570	Mtg	Dec	4	1913	
Carson John	Drayner C. O.	42	229	dc	Dec	13	1913	
Canaan Sav. Bank	Doll Margaret	35	575	Mtg	Feb	13	1914	
Care Charlotte B.	Sal. Sav. Soc	33	325	dc	Apr	8	1914	
Carley Gus et al	Pierce Frank W.	41	470	lien	Apr	29	1914	
Canaan Sav. Bank	Hall Gus W.	41	472	Mtg	July	6	1914	
Cady Ernest H.	Wheeler Arthur C.	41	140 142	dist	Sept	4	1914	
Canaan Sav. Bank, The	Sheldon, William + Emma	35	527	Mtg.	Apr	3	1911	

CA.

DIRECT INDEX TO DEEDS.

GRANTOR.

GRANTOR	GRANTEE	BOOK	PAGE	CHARACTER OF DEED	DATE OF RECORD			LOCATION OF PROPERTY
					MONTH	DAY	YEAR	
CA								
Cann Zittel, Reggie	Cann Zittel, Char. W.	41	371 873	Trav.	May	6	1915	
Cantieri, J. R. et al.	Sab. Cemetery Assoc	42	241	Lb.	June		1915	
Canaan Savings Bank	O'Hara, John	42	272	L.C.	Feb.	15	1916	
"	Sheldon, Willie	42	275	L.C.	Apr.	3	1916	
Campbell, Lizzie	Everts, P. P., J.C.	42	2	Pay Lien	Mar.	31	1916	
Cantine, Fannie	Rakerville Fire District	46	52	Deed	June	29	1916	
Canaan Savings Bank	Sheldon, Charles H.	42	290	Rel.	Aug.	29	1916	
Carini, Bartholomew	Clark, George H.	46	171	Mtg.	Dec.	5	1916	
Canaan Savings Bank	Dale, Margaret A.	42	294	L.C.	Feb.	10	1917	
"	Gibbs, Herbert N.	42	312	L.C.	Feb.	3	1917	
Campbell, Charles W.	Cook, Edward D.	46	267	Deed	Apr.	9	1917	
Carpenter, Est. John R.		46	312	Est	Oct.	5	1917	
Carini, Bartholomew	Everts, P. P., J.C.	2	14	Pay Lien	Mar.	31	1917	
Canaan Savings Bank	O'Hara, Mary & Margaret	42	299	L.C.	Nov.	5	1917	
Carini, B.	Button Co., The	2	205	Attchmt	Nov.	13	1917	
"	Everts, P. P., J.C.	"	27	Pay Lien	Jan.	30	1918	
Carini, Bartholomew	Pilgard, Anna R.	46	519	Trustees	Oct.	30	1918	By Henry St Hunt, Trustee
Cane, Est of Charles F.	Cane, Charles F. Jr.	46	643 644	Deed Ownership	Aug.	20	1919	
Cantine, Fanny	Hall, Alfred B.	40	528	W.D.	Dec.	9	1919	
Cane, Est of Charles F.	Cane, Charlotte B.	47	90	Pro. Est. of Divor.	Feb.	14	1920	
Cahill, Minnie E.	Stadel, George Henry	47	166 168	Lease	Apr.	16	1920	
Canaan Sav. Bank	Griffith, John A.	42	344	L.C.	May	17	1920	Release of Mtg.
Canaan Lumber Co, The	New England Body Co, Inc	47	183 187	W.D.	June	14	1920	Canaan Lumber Property
Canaan Sav. Bank, The	Mc. Crory, Emma J.	42	346	L.C.	June	24	1920	Rel. of Mtg.
"	Little, Caroline	47	198	Rel	July	12	1920	" " "
"	"	47	212	"	July	23	1920	" " "
"	"	47	213	"	July	23	1920	" " "
"	Donsbough, William	47	218	"	July	30	1920	Rel of Mtg on Deed from Rakerville Village Property.
Carson, Margaret C.	Osborn, Charles H.	40	554	W.D.	Sept.	1	1920	
Canaan Sav. Bank	Whittlesey, Fanny S.	42	350	L.C.	Sept.	27	1920	Rel. of Mtg.
Caruro, John	Cambridge Ida	47	368 369	W.D.	Mar.	30	1921	One Hill prop.
Cambridge, Ida	Caruro, John	47	370 371	Mtg.	Mar.	30	1921	
Carini, Santina et al	Carini, Bartholomew	47	401 403	L.C.	Apr.	25	1921	
Carini, Bartholomew	Cansing, Cleveland C.	47	408 410	W.D.	Apr.	29	1921	
Carroll, James	Beals, Mary Rapp	47	413	Rel of Mtg	May	11	1921	
Cavalier, Emilie et al	O'Hara, Thomas	40	615	W.D.	May	3	1922	W. Wain Rapes.
Carr, Edmund S.	Sab. Sav. Soc.	35	696	Mtg	July	25	1922	
Cambridge, Ida	Cambridge, Charles	2	240	Attchmt	Aug.	26	1922	
Cady, Ernest H.	Barnum, William T.	48	8	W.D.	Oct.	12	1922	N.W. Shore Lake Washington
Carini, Bartholomew	Town of Salisbury	2	89	Pay Lien	Mar.	31	1923	
Cambridge, Charles	Cambridge, Ida	2	445	Rel of	Apr.	16	1923	
Cambridge, Ida	Howell, J. Cor	49	12	W.D.	Apr.	16	1923	S. side highway One Hill to Millston.
Carragan, James F. et al	Greene Charlotte E.	48	141 143	Mtg	June	4	1923	
Canaan Sav. Bank	Lynick, Patrick	37	634	L.C.	Nov.	21	1905	
Canaan Natl Bank, The	Felten, Grace B. et al	43	152	Attach.	Mar.	25	1911	
Canaan Sav. Bank, The	Sheldon, Willie D. & Emma	42	118	L.C.	Apr.	3	1911	
"	Holstead, Clark	42	123 171	L.C.	July	6	1911	
"	Roraback, Minnie H. et al	48	172	Assmt of Mtg	Aug.	2	1923	

GRANTEE. REVERSE INDEX TO DEEDS.

GRANTEE	GRANTOR	BOOK	PAGE	CHARACTER OF DEED	DATE OF RECORD			LOCATION OF PROPERTY
					MONTH	DAY	YEAR	
CA Canaan Sav. Bank, The	Sheldon, Willis & Emma	35	504	Mtg	Sep	23	1909	
Cautice, Fanny R.	Reed, Maria H. Est	41	273 283	Part Surt	Mar	1	1915	
Carroll, W. A.	Lord, Arthur G.	41	340 341	Reass	Mar	17	1915	
Canaan Savings Bank	Whittelsey, Fanny S.	35	571	Mtg	May	14	1915	
Campbell, Char. W.	Campbell, Lizzie	41	371 373	Trans	May	6	1915	
Carini, Bartholomew	Mc. Raine, Edgar	41	371	Surt	May	1	1915	CA
Canaan Sav. Bank	Little, Caroline	35	571	Mtg	June	9	1915	
Carroll, W. A. Est	Erect, P.P. Tax Coll	41	410	Release	Aug	16	1915	
" " "	" " " "	41	411	"	Aug	16	1915	
Canaan Savings Bank	Gibbs, Herbert N.	35	601	Mtg	Apr	3	1916	
" " "	Doxborough, William H.	35	607	"	Aug	29	1915	
Carley, Henrietta	Walsh, Est. of Michael	46	180	Pro Dist Cof	Jan	5	1917	
Canaan Savings Bank	St. Gaudens, Marie	35	612	Mtg	June	1	1917	
Campbell, Mrs. Lizzie	Everts, P.P., Col.	2	404	Rel.	Aug	30	1916	
Canaan Savings Bank	Adam, Amy B.	35	623	Mtg	Jul	26	1918	
Carini, B.	Everts, P.P. Col	2	412	Rel	Sept	12	1918	
" " "	" " "	"	413	"	"	"	"	
Carroll, James	Rapp, George Frederick	42	306	L.C.	Mar	28	1919	
Canaan Sav. Bank, The	Mc. Croy, Emma J.	35	628	Mtg	Apr	9	1919	
Cane, Charles F. Jr.	Morrison, Charles E.	40	523	W.D.	May	19	1919	
Campbell, Charles W.	Cook, Edward D.	46	623	Rel	Jun	11	1919	
Campbell, Charles W.	Flood, Thomas P.	Ad+R 2	416	Rel	Jul	1	1919	Attachment of real estate.
Cane, Charles F. Jr., Exr.	Cane, Est of Charles	46	643 644	Cof of Deed Ownership	Aug	20	1919	
Carini, Bartholomew	Everts, P.P. Tax Col	Ad+R 2	417	Release	Sept	3	1919	
" " "	" " "	"	"	"	"	"	"	
" " "	" " "	"	"	"	"	"	"	
Canaan Sav. Bank, The	Bates, Sherrick Jr	35	631	Mtg	Oct	16	1919	
Cane, Charlotte B.	Cane, Est of Charles F.	47	90	Pro Dist of Divorce	Feb	14	1920	
Call, W. F.	Town of Salisbury	1	376	Part Lot	May	3	1920	
Canaan Savings Bank	Little, Caroline	47	213 215	Mtg	Jul	23	1920	
Carson, Margaret C.	Osborn, Charles H.	35	651	Mtg	Sep.	1	1920	
Cambridge Ida	Caruso, John	47	368 369	W.D.	Mar	30	1921	One Hill prop.
Caruso, John	Cambridge Ida	47	370 371	Mtg	Mar	30	1921	
Carini, Bartholomew	Pilgard, Annad. et al.	47	401 403	L.C.	Apr	25	1921	
Carini, B	Britton Co.	Ad+R 2	433	Rel of Attach	Apr	29	1921	
Carberry, Joseph W. et al	Hay, Virginia D.	Ad+R 2	224 225	Cof of Attach	Aug	8	1921	10 acres bounded by state line on west.
Cavalier, Emilie Exr.	Gambier, Est Emilie A.	47	443 444	Ownership Pro. Cof	Aug	23	1921	
Cavalier, Emilie et al	Gambier, Est Emilie A.	47	534	of Divorce	Mar	4	1922	
Carr, Edmund S.	Clark, Caroline S.	47	612 614	W.D.	Jul	24	1922	Main St. Salisbury
Cambridge, Charles	Cambridge, Ida	Ad+R 2	240	Cof of Attach	Aug	26	1922	
Canaan Natl Bank	Temkin, Louis	48	58 59	Assignm of Mtg	Jan	22	1923	
" " "	Krouse, Albert W.	48	69 70	Assignm of Mtg	Feb	17	1923	
Canaan Sav. Bank, The	Brown, Franklin N.	50	6	Mtg	Apr	11	1923	
Cambridge, Ida	Cambridge, Charles	Ad+R 2	445	Rel of attach	Apr	16	1923	
Carroll, John H.	Sal. Cem. Assn	38	116 117	Part Deed	May	16	1923	#202.
Carragan, James F. et al.	Greene, Charlotte E.	48	139 141	W.D.	Jun	4	1923	"Turin Lakes House"
Canaan Sav. Bank, The	Dings, Hiram J.	50	15	Mtg	Aug	8	1923	
" " "	Little, Caroline	35	532	Mtg	Jul	28	1911	
" " "	" " "	35	534	Mtg	Sept	19	1911	} From page 667.

DIRECT INDEX TO DEEDS.

GRANTOR.

GRANTOR	GRANTEE	BOOK	PAGE	CHARACTER OF DEED	DATE OF RECORD			LOCATION OF PROPERTY
					MONTH	DAY	YEAR	
<b>CA</b>								
Carson, Margaret C.	Sal. Sav. Soc.	48	196	assnmt	Oct	3	1923	
Carini, Bartholomew	Town of Salisbury	a.d.-R	197	of Mtg				
Canaan Savings Bank	Saint Kaudus, Marie	2	97	Pat	Mch	31	1924	
Canaan Natl Bank	Carragan, James F., Alice M.	51	3	Rel of Mtg	July	9	1924	
Carini, Bartholomew	Town of Salisbury	a.d.-R	5	Rel of Mtg	Sep	8	1924	
Caruso, John	Cambridge, Ida	2	105	Pat	Mch	31	1925	
Carragan, James F. & Alice M.	Mooney, John U.	51	15	Rel of Mtg	Apr	2	1925	
Canaan Sav Bank, The	Dole, Fred J.	48	456	W.D.	May	12	1925	Tumbaker House.
Camp. Everett Inc., The	Harn, Joseph	51	459	Rel of Mtg	Aug	6	1925	
Canaan Natl Bank	Webb, Carl G.	52	41	Mtg	Nov	25	1925	
Carini, Bartholomew	Town of Salisbury	51	43	Rel of Mtg	Jan	30	1926	
Canaan Sav. Bank	Smith, Fredk & May J.	53	26	Pat	Mch	31	1926	
Carroll, James	Hoodwin, Hezekiah	51	33	Rel of Mtg	Sep	3	1926	
Carini, Bartholomew	Town of Salisbury	49	187	W.D.	Jan	11	1927	
Canaan Savings Bank	Brasie, Jennie	53	10	Pat	Mch	31	1927	
Cartmill, Bessie A et al	Judd, Rachel P	51	45	Rel of Mtg	Aug	26	1927	
Carley, Est Mary	Ball, Horace E.	42	478	L.C.	Nov	12	1927	
		57	543	Deed	Jan	5	1928	
			544					



GRANTEE. REVERSE INDEX TO DEEDS.

GRANTEE	GRANTOR	BOOK	PAGE	CHARACTER OF DEED	DATE OF RECORD			LOCATION OF PROPERTY
					MONTH	DAY	YEAR	
<b>CA</b>								
Carpenter, Israel	Blake, Elizabeth by <sup>Ed Wright, Trus.</sup>	48	203	Rec of Mtg	Oct	13	1923	
Canaan Natl Bank	Thompson, Florence M.	48	240 242	assignment of Mtg	Nov	21	1923	
Canaan Sav. Bank, The	Dole, Fred J.	50	46	Mtg	June	21	1924	
Carragan, James F., Alice M.	Canaan Natl Bank	51	5	Rec of Mtg	Sep	8	1924	
Canaan Sav. Bank	O'Hara, Thomas + Mary	50	52	Mtg	Oct	17	1924	
" " "	Brown, Franklin N.	50	56	Mtg	Jan	20	1925	
" " "	Graham, Thomas	50	65	Mtg	Apr	3	1925	
Cambridge, Ida	Caruso, John	51	15	Rec of Mtg	Apr	2	1925	
Canaan Sav. Bank	Goggin, Walter	50	76	Mtg	May	8	1925	
Carragan, Jas. F. + Alice M.	Mooney, John U.	48	459 461	Mtg	May	12	1925	1 St.
Carragan, Jas. F. + Alice M.	Mooney, John U.	48	462 464	Mtg	May	12	1925	3rd.
Canaan Sav. Bank	Smith, Frederick et al	50	89	Mtg	Oct	19	1925	
Camp Everett Inc., The	Birn, M. Morton et al	52	31 35	W.D.	Nov	25	1925	Taconic
Canaan Savings Bank	Holmes, Chas M. + Elsie L.	50	103	Mtg	Jan	30	1926	
" " "	Dempsey, Delia R.	50	105	Mtg	Mar	12	1926	
" " "	Smith, Fredk + May J.	50	112	Mtg	May	15	1926	
Carini, Bartholomew	Sal. Sav. Soc.	51	31	Rec of Mtg	Aug	16	1926	
" " "	" " "	51	32	Rec of Mtg	Aug	16	1926	
" " "	Clark, George H.	51	32	Rec of Mtg	Aug	16	1926	
Canaan Natl Bank	Berkshire Hills Camp Inc	50	126	Mtg	Sept	13	1926	
Canaan Sav. Bank	Brucie, Jennie + Joe W.	50	127	Mtg	Oct	9	1926	
Canaan National Bank	Farmer, Martha B.	52	247 249	Mtg	Nov	27	1926	
Canaan Sav. Bank	Clark, Joseph	50	135	Mtg	Dec	15	1926	
Canaan Natl Bank	Polliver, William	50	138	Mtg	Jan	21	1927	
Canaan National Bank	Lumb, Sarah W.	52	287 288	assignment of Mtg	Feby	23	1927	
" " "	Webb, Earl G.	50	150	Mtg	May	28	1927	
Cannon, William C.	MacLeish, Ada H.	52	466 468	W.D.	Aug	27	1927	"Town Farm"
Canaan Natl Bank	Stone, Alfred B.	52	477 478	assignment of Mtg	Sept	13	1927	
" " "	" " "	52	478 479	assignment of Mtg	Sept	13	1927	
Card, Jay + Elizabeth M.	Jeffers, Willis R. + Helen D.	49	221	W.D.	Sept	15	1927	
Canaan Natl Bank	Stone, Alfred B.	52	486 487	assignment of Mtg	Sept	24	1927	
Cannon, William C.	Ball, Charles H.	49	223	W.D.	Sept	30	1927	
Cady, Ernest H.	Washing Assn. Inc	52	491 492	W.D.	Oct	12	1927	
Cannon, William C.	Polliver, William	52	495 497	LC.	Oct	15	1927	

CA



GRANTEE. REVERSE INDEX TO DEEDS.

GRANTEE	GRANTOR	BOOK	PAGE	CHARACTER OF DEED	DATE OF RECORD			LOCATION OF PROPERTY
					MONTH	DAY	YEAR	
CA								

CA



GRANTEE. REVERSE INDEX TO DEEDS.

GRANTEE	GRANTOR	BOOK	PAGE	CHARACTER OF DEED	DATE OF RECORD			LOCATION OF PROPERTY
					MONTH	DAY	YEAR	
CA								

CA

DIRECT INDEX TO DEEDS.

GRANTOR.

GRANTOR	GRANTEE	BOOK	PAGE	CHARACTER OF DEED	DATE OF RECORD			LOCATION OF PROPERTY
					MONTH	DAY	YEAR	
<b>CE</b>								
Cesar, George E. et al.	Connecticut Power Co.	52	134 135	Deed	Apr	5	1926	Right-of-way
Cesar, Ralph, et al	Cesar, John.	42	483	D.C.	Feb	1	1928	
<b>CH</b>								
Chamberlain Emma Jane	Hines Patrick	40	11	mar	Nov	8	1905	
Church Saw. M. et al.	Schurat. Caroline W.	37	524	L. C.	May	28	1901	
Church Saw. M.	" " et al.	37	533	"	July	8	1901	
Chapin Elisha S.	Burwell. L. R.	35	418	"	Jan	10	1902	
Church Stephen B.	Schurail Neuman H.	39	520 521	Deed	Aug	19	1904	
Chapin Frank et al.	Miles William A.	41	1-2-3	mar	Aug	12	1905	
Chapman Milton C.	Roberts Cyrus S.	40	136	mar	Nov	3	1905	
Church Samuel M. et al.	Wells. Caroline C.	41	40 41	Dist.	Dec	11	1905	
Chamberlain Willard D.	The Ashley Falls Marble Co.	41	304	mar	Sep	7	1907	
Chase. Frederick H.	Hovland Florence E.	41	404 407	L. C.	Apr	1	1908	
Church Alouzo W.	Church. Alouzo.	41	439 441	L. C.	Sep	30	1908	
Church Samuel R.	Church Alouzo W. et al.	41	442 445	L. C.	Sep	30	1908	
Church W. W. + Mary D.	Church Alouzo	43	43 46	L. C.	Sep	21	1910	
Central New England R.R.	Reid W. H.	43	197 199	Permutation	May	2	1911	
Central New England R.R.	Reid W. H.	43	200 201	" "	May	2	1911	
Church Alouzo	Peabody E. L.	43	314 317	L. C.	Sep	20	1911	
Chapman Fannie et al.	Book - Garage	43	526 533	L. C.	Apr	10	1912	
Church Alouzo	Peabody Eugene D.	44	21 26	L. C.	Sep	21	1912	
Chapin Emily S. et al.	Arrows. Cora C. Fiske	44	538 540	mar	Aug	25	1913	
Church Alouzo et al.	Pottier Sara J. et al.	45	51 52	Permutation	Apr	29	1914	
" " " "	" " "	45	59 82	7 Sale	May	9	1914	
Chapman Milton C.	Sherman Lydia	45	84	L. C.	July	6	1914	
Chapin, Emily S.	Arrows, Cora C. Fiske	46	102	Rel.	Sept.	29	1916	
Chapman, Mary E.	Winkach, Bessie E.	46	122	Warr.	Oct.	28	1916	
Chase, Est. of Fred H.	Haviland Florence	46	355 417	Ownership	Sept.	14	1917	
Chapin et al. et al.	Allyn Laura Chapin	46	427	D. C.	Feb	26	1918	
Chapin, Est. of Elisha S.	Chapin et al, Henry S.	46	428	Pro C. T.	Mich	14	1918	
Chapin, Elisha S. et al.	Allyn, Laura Chapin	46	417 427	D. C.	Feb	26	1918	

GRANTEE.

REVERSE INDEX TO DEEDS.

GRANTEE	GRANTOR	BOOK	PAGE	CHARACTER OF DEED	DATE OF RECORD			LOCATION OF PROPERTY
					MONTH	DAY	YEAR	
<b>CE</b>								
Cedar Hills Colony, Inc.	Ross, H. B., <sup>J. L. Hochman</sup> Saml Korscheur	52	376 378	usufruit of lease	May	31	1927.	
Cesar, John	Cesar, Ralph, et al	42	483	D.C.	Feb	1	1928	
<b>CH</b>								
Church Saml M et al	Wanger & Sherwood	34	722	War	Jan	1	1900	
Church Saml M	Trink Leo	34	732	"	July	20	1900	
Chamberlain Millard D	Salisbury Savings Society	39	63 64	"	Jan	15	1900	
Church Saml M et al	Warner Donald J.	39	79 82	P. War	Mch	20	1900	
Chapman Emily S.	Travers Geo. C. Sr.	40	132	Mar.	May	18	1905	
Chapman M. C.	Sal. Soc. Soc.	33	237	Le.	Aug	14	1905	
Church Stephen B.	Borshotal F. A.	39	640	Lease	Aug	24	1905	
Chapman Loretta	Fall. Village Savings <sup>Bank</sup>	37	635	Le.	Dec	28	1905	
Chapman Milton C.	Davidson Robert J.	41	119 122	Per	Sep.	19	1906	
Chase Fredk H.	Idorland Cha J.	41	402 404	Le	Apr	1	1908	
Church Alongo.	Church Alongo W.	41	439 441 442	Le.	Sep.	30	1908	
Church Alongo & Wm W.	Church Samuel R.	41	445	Le.	Sep.	30	1908	
Church Alongo.	Robbins Lucy M et al	41	547 548	Dut	Apr	24	1909	
Church Alongo -	Church Wm W May 3.	43	43 46	Le.	Sep	21	1910	
Choulet Julia	Jarrett William	42	96	Le	Nov.	7	1910.	
Church Alongo.	Peabody Eugene H.	35	535	Mgt	Sep	20	1911	
Chapman Emily S.	Arms. Co. R. Fiske	44	541 543	Mgt	Aug	8	1913	
Chase Fredk H.	Jewell Fredk. A. et al	40	391	Mar.	Oct	13	1913	
Chase Fredk H.	Jewell Fredk. A. et al	42	174	Le	Oct	13	1913.	
Chase Fredk H.	Dreumond Merie	42	175	Le.	Oct	13	1913	
Chase Fredk H.	Roberts A. F. et al	44	572 574	Mar.	Oct	13	1913	
Chapman Milton C.	Sherman Lydia	42	176	Le.	Oct	17	1913	
Churchward Louise <sup>Fair</sup>	Robbins Lena J	45	98 102	Mar.	July	13	1914	
Churchward Louise <sup>H.</sup>	Smith Andrew. J.	35	584	Mgt	Aug	21	1914	
Churchward Louise H.	Smith Andrew. J.	35	585	Mgt	Nov.	3.	1914	
Chapman Loretta	Kane Mary P & Wm	40	446	Mar.	Dec	30	1915	
Churchward James & <sup>Louise Fair</sup>	Rogan Lloyd E.	2	403	Rel.	Apr	30	1916	
Chapin, et al, Amy S.	Chapin, Est of Elias	46	428	Pro Ct	Mch	14	1918	

CE  
CH

DIRECT INDEX TO DEEDS.

GRANTOR.

See p 104

GRANTOR	GRANTEE	BOOK	PAGE	CHARACTER OF DEED	DATE OF RECORD			LOCATION OF PROPERTY
					MONTH	DAY	YEAR	
CH								
Chamberlain Millard D	Salisbury Savings Society	32	330	Mgt	Jan	9	1900	
Chapman Milton C.	Reynolds Julia	44	163	Tras	Mar	17	1911	
Chapman Milton C.	Hall Geo. W.	41	88	Tras	July	5	1914	
Churchward Louise Haier	Rogers Floyd E.	41	391	Recy	June	10	1915	
Chase, Est of Frederick H.	Haviland, Florence	46	464	Pro Ct of D. case	Aug	8	1918	
Chapin, Loretta S.	Lakeville Fire Dist	AR 2	43 49	Lein	Aug	12	1919	
Choulet, Julia	Roberts, John et al	42	351	D.C.	Oct	13	1920	Amesville
Chamberlain, Frances	Bradley, William P.	42	367	D.C.	Jun	3	1921	
Champagne, Julian J.	Dickinson, Arthur L.	Per 99	101	Agree	Jul	8	1919	
Chambers, Emma R.	Turner, Harriet E. et al	42	378	D.C.	Mar	24	1922	Outside Highway Lakewood to H. School.
Chapin, Loretta	Johnson, Elizabeth R.	40	612	W.D.	Apr	7	1922	N. side Boston St.
Churchward, Louise Haier	Howell, J. Cox	40	632	W.D.	Jul	1	1922	S. side of Highway Lakewood to Bridgton.
Churchward, Louise Haier	Joyner, George S.	47	638	Rel of Mtg	Sept	12	1922	
Churchward, Louise Haier	Smith, Andrew J.	48	144	Rel of Mtg	Jun	6	1923	
Chapin, George H.	Reed, Emma & Fred B.	AR 2	451	Rel of Attach	Jun	18	1923	
Churchward, Louise Haier	Sal. Sav. Soc.	50	26	Mtg	Oct	13	1923	
Choulet, Julia	Smith, Margaret R.	49	51	W.D.	Nov	24	1923	30 Acres Amesville
Churchward, Louise Haier	Thatcher, James	48	585	W.D.	Oct	28	1925	On Highway Lakewood to Millerton
Chase, Edwin M. Adm.	Bates, Shedrick J.	52	199 201	Deed	Aug	16	1926	
Chase, William A.	Salisbury Bank & Trust Co.	50	144	Mtg	Apr	4	1927	
Chase, Jane A. et al.	Tobin, Wesley J.	52	459 462	Mtg	Aug	20	1927	
Chase, William A.	Bishop, Sarah L.	49	224	W.D.	Oct	1	1927	



GRANTEE. REVERSE INDEX TO DEEDS.

GRANTEE	GRANTOR	BOOK	PAGE	CHARACTER OF DEED	DATE OF RECORD			LOCATION OF PROPERTY
					MONTH	DAY	YEAR	
CH								
Churchward, Louise Hain	Joyner, Georges.	35	608	Mtg	Oct.	20	1916	
" " "	Smith, Andrew J.	42	292	2. C.	Oct.	31	1916	
Chapin, Elisha S et al	Chapin, Est of Elisha S	46	428	Pro C of	Mar	14	1918	
Chapin, Elisha S.	Burrall, George B. by name	47	347	Rel of Mtg	Feb	23	1921	
Choulet, Julie	Roberts, John + Adele	42	360	2. C.	Mar	25	1921	
Chapin, George H.	Cakes, David H.	Pen 155 Prop 156		Cond Sale	Jun	13	1921	
Chapin Loretta	Lakeville Fire District	A.R.P. 2 2	439 439	Rel of Lien	Apr	7	1922	
Chapin, George H.	Reed, Fred B + Emma G.	A.R.P. 244 2	244 245	Attach	Jan	5	1923	
Choulet, Julia	Smith, Margaret R.	50	30	Mtg	Nov	24	1923	
Christensen A.	Salisbury Iron Corp.	52	69 70	Assignmt of Mtg	Dec	24	1925	
Christensen, Frieda	Sundberg, Doute F.	50	101	Mtg	Jan	23	1926	
Chase, William A.	Howell, J. Cor + Alice E.	52	322 324	Deed	Apr	4	1927	
Chase James A. et al	Tobin, Wesley J.	49	217.	W.D.	Aug	18	1927	1.17 acres
Chase, William A.	Salisbury Bank + Trust Co.	51	71	Rel of Mtg	Oct	1	1927	

CH



GRANTEE. REVERSE INDEX TO DEEDS.

GRANTEE	GRANTOR	BOOK	PAGE	CHARACTER OF DEED	DATE OF RECORD			LOCATION OF PROPERTY
					MONTH	DAY	YEAR	
CH								

CH



GRANTEE. REVERSE INDEX TO DEEDS.

GRANTEE	GRANTOR	BOOK	PAGE	CHARACTER OF DEED	DATE OF RECORD			LOCATION OF PROPERTY
					MONTH	DAY	YEAR	
CH								
CI								

CI

DIRECT INDEX TO DEEDS.

GRANTOR.

GRANTOR	GRANTEE	BOOK	PAGE	CHARACTER OF DEED	DATE OF RECORD			LOCATION OF PROPERTY
					MONTH	DAY	YEAR	
CL								
Clark Alice et al	Salisbury Savings Society	32	342	Mgt	Aug	21	1900	
Clark Geo H et al	Salisbury Reptian Building Association	34	730	War	Apr	18	1900	
Clark Geo H Adm	Rarrow Simon	39	97 98	Res	Apr	27	1900	
Clapp Lucy B et al	Silvernail Enock	39	147 150	Le	Oct	8	1900	
Clark Geo H et al	Odenbreit John M.	37	520	L. C.	Apr	12	1901	
Cleveland Smith	Pinell Chas H	40	14	War	Jan	2	1901	
Clapp Lucy B et al	Barnum Richard W.	37	504	L. C.	Feb	25	1902	
Clark Geo H	Trillo Frank							
Clark Geo H Treas.	Blake Carrie C.	37	586	L. C.	Apr	1	1903	
Clark Jas S + Caroline	Salisbury Sav. Soc.	32	370	Mgt	Sep	14	1903	
Clapp Lucy B et al	Richardson Jas. R.	39	466 467	L. C.	Jan	30	1904	
Clark Sarah A.	Hutchinson Ellen	37	601	L. C.	Feb	13	1904	
Clark Geo H Adm. et al	Perry Marian H	39	491 492 497	Per. War.	May	23	1904	
Clapp Lucy B et al	Bradley Samuel W.	40	99	War.	June	1	1904	
Clark Mary B, Geo H et al	Little Robert	39	504 505	L. C.	June	21	1904	
Cleveland Benjamin	Salisbury Savng Soc.	32	376	Mgt	June	25	1904	
Clark Geo H et al Trustee	Seville Robert	39	518 520	L. C.	Aug	6	1904	
Clapp Lucy B et al	Bradley Samuel W.	39	526 528	War Per.	Sep	23	1904	
Clark Sarah A et al	Southern U. E. Tel. Co	39	572	Permit	Oct	6	1905	
Clark George H.	Salisbury Sav. Soc.	32	380	Mgt	Feb	2	1905	
Clark Sarah A et al	Warner Geo. C.	40	120	War	Feb	5	1905	
Clark Geo. H.	S. U. E. Telephone Co	39	617	Permit	Apr	28	1905	
Cleveland Smith et al	The Maria H. Hoteliers School Assoc	41	17 20	War.	Nov	4	1905	
Cleveland Smith et al	The Maria H. Hoteliers School Assoc	37	632	L. C.	Nov	4	1905	
Cleveland John Est	Cleveland Smith	41	41 44	Certf	Dec	23	1905	
Clark Sarah A et al	Sharon Electric Light Co	41	76	Lease	Feb	26	1906	
Clapp Lucy B et al	Silvernail Madison	40	161	War	June	8	1906	
Clark Jane B.	Judd Lucius S.	37	658	L. C.	July	28	1906	
Clapp Lucy B et al	Barnum Chas. W.	41	146 149	L. C.	Nov	20	1906	
Clark Geo H. Adm.	Russell Margaret	41	168 171	Per. War.	Dec	1	1906	
Clapp Lucy B et al	Tosburgh Chas.	40	183	War	Dec	11	1906	
" " " " "	" " " "	40	184	War	Dec	11	1906	
" " " " "	" " " "	40	172	War	Dec	11	1906	
Clark Geo H. Adm. et al	Frank David + Filmore	41	174 166	Per. War.	Dec	8	1906	
Clark Geo H. Adm. et al	O'Brien Alonzo	41	221 223	Per. War.	Jan	19	1907	
Clark Geo. H.	Spurr Truiford A.	37	675	L. C.	Apr	6	1907	
Cleveland John -	The E. W. Spurr Co	40	197	War.	Feb	26	1907	
" et Mary	Pinell Chas H.	41	15	Adm. P.	Nov	4	1905	
" do	Pinell do + Thankful A	41	15 17	Court &	Nov	4	1905	
" John et al	Cleveland Smith	41	44	Per.	Dec	23	1905	
" do	Pinell Chas H. + Cleveland Smith	41	44 46	do	Dec	23	1905	
Clark Geo H. Treas.	Tyler Morgan	37	679	L. C.	Apr	30	1907	
Clark Mary E B et al	Sharon Electric Co	41	272	Lease	Mar	20	1907	
Clark George H.	" " " "	41	273	"	June	8	1907	
Cleveland Smith	" " " "	41	273	"	June	7	1907	
Cleveland Peter F.	Palmer Isaac U.	40	216	War.	Oct	2	1907	
Clark Geo H.	Dickison C. E.	41	318 319	Lease	Oct	1	1907	

GRANTEE. REVERSE INDEX TO DEEDS.

GRANTEE	GRANTOR	BOOK	PAGE	CHARACTER OF DEED	DATE OF RECORD			LOCATION OF PROPERTY
					MONTH	DAY	YEAR	
CL								
Clark Caroline S.	Plummer Mary A. & Chas. W.	39	240 242 243	Mar.	Nov.	21	1901	
Clark George H.	Whitbeck W. H.	35	422	Mgt	July	7	1902	
Clark Sarah A.	Brewster Amos & Lyman	37	573	asmt Mtg.	Sept	9	1902	
Clark Geo. H. Adm.	Gerday C. B. Est	39	311	Per. Est	Sept	9	1902	
Clark Geo. H. Adm.	Sci. ...	39	210	Per.			1903	
Clark Geo. H. Adm.	Local Harry Est	39	380	Per. Est	Dec	12	1903	
Clark Albertus U. Exp	Merriam Adelia C.	39	403	" "	June	16	1903	
Clark Geo. H.	Salisbury Ter. Soc.	33	215	Lb.	July	6	1903	
Clark Geo. H.	Adm. Lewis P. Adm.	39	409 411	Lb.	July	13	1903	
" " "	Adm. Riphumburg Lydia Est	39	412	Per. Est	Jan	4	1904	
Clark Sarah A.	Fitchman Abna	37	602	Lb.	Jan	26	1904	
" " "	Warner H. Maria	37	603	Lb.	Jan	30	1904	
Cleveland Peter F.	Salisbury Ter. Soc.	33	223	Lb.	Apr	29	1904	
Cleveland Benjamin	Perry William B.	40	100	Mar	June	25	1904	
Clark Geo. H. Exp	Riphumburg Lydia Est	41	30	Per. Est	Dec	11	1905	
Cleveland Smith	Cleveland John Est	41	44	" "	Dec	23	1905	
Cleveland Smith	Bissell Thos. Paul Est	41	46	Per. Est	Dec	23	1905	
Cleveland Smith	Walton Geo. M.	40	146	Mar	Feb	24	1906	
Clark Jane R.	Randall James H.	37	657	asmt Mtg.	July	28	1906	
Clark <del>James R.</del>	Judd Lucius S.	35	456	Mtg.	July	28	1906	
Cleveland John	Sal. Ter. Soc.	33	255	Lb.	Mar	25	1907	
Clark Caroline S.	" " "	33	266	Lb.	Mar	18	1908	
Clark Mary E. Debal.	Paschal Paul S.	42	8	Lb.	Apr	28	1908	
" " " "	Pellier Minnie R.	42	9	Lb.	Apr	28	1908	
" " " "	Hosper W. H. Est	42	10	Lb.	Apr	28	1908	
Clark Mary E. Debal.	Fisher Caroline R. Est	42	32	Lb.	Nov.	14	1908	
Cleveland Peter F.	Blond Elias B.	42	34	Lb.	Nov.	20	1908	
Clark William B.	Clark William	35	495	Mtg.	Jan	23	1909	
Cleveland Percy	Sal. Ter. Soc.	33	278	Lb.	Apr	13	1909	
Clark Geo. H.	Whitbeck Chas. P.	35	501	Mgt	Jan	1	1909	
Clark Geo. H. Adm.	Whitbeck Chas. P. Est	40	270	Mar	Aug	5	1909	
Cleveland John	Howles Addison Est	43	8	Mar	June	4	1910	
Clark Geo. H. Adm.	Holmes Frank W. Est	43	116	Per. Est	Jan	9	1911	
Clark Carrie R. Emma B.	Boyle Bridget	40	318	Mar	Feb	4	1911	
Clark Geo. H.	Peterson Clark H.	43	249 250	Per. Est Mgt	June	12	1911	
Clark Geo. H.	O'Connell Anne	35	537	Mgt	Nov	1	1911	
Clark W. B.	Judd Lucius S.	40	336	Mar	Nov	7	1911	
Clark Geo. H. Adm.	Sal. Ter. Soc.	42	139	Lb.	Dec	20	1911	
" " " "	" " "	43	400 402	Lb.	Dec	20	1911	
Clark William B.	Judd Lucius S.	40	340	Mar	Jan	4	1912	
Clark Geo. H.	Dall Edith S.	42	148	Lb.	June	18	1912	
Cleveland E. W.	Melrose Chas. E.	42	159	Lb.	Jan	1	1913	
Cleveland Smith	Fell Village Ter. Soc. Est	42	220	Lb.	May	5	1913	
Clark Geo. H.	P. B. Luce & Co. Adm.	44	300 303	Mar	Apr	3	1913	
Clark Geo. H.	Dunham W. H. Adm.	44	300 303	Mar	Apr	12	1913	

CL

DIRECT INDEX TO DEEDS. GRANTOR.

GRANTOR	GRANTEE	BOOK	PAGE	CHARACTER OF DEED	DATE OF RECORD			LOCATION OF PROPERTY
					MONTH	DAY	YEAR	
CL Clark Geo. H.	Francis Maria L.	41	342	Real of actual	Nov.	30	1907	
Clark Geo. H.	Sal. Lav. Lee	32	399	Mtg	Apr.	28	1908	
Clark William	Clark William B.	35	495	Mtg	Jan	23	1909	
Cleveland Benjamin	Ryckle Timothy	46	250	Tras	Mch	8	1909	
Cleveland Smith	Cleburne Geo. W.	40	251	Tras	Mch	26	1909	
Clark Caroline S.	Sal. Lav. Lee	32	408	Mtg	May	6	1909	
Clark Geo. H.	Whitbeck W. H. et al	41	572	acti	May	7	1909	
Clark Geo. H.	Whitbeck Chas. P.	42	57	Ab.	Jan	1	1909	
Clark Sarah A. et al	Reuschert Charles E.	40	269	Tras	July	22	1909	
Clark Geo. H.	Warner Donald T. et al	42	66	Ab.	Aug	10	1909	
Clapp Lucy B. et al	Yosburgh Charles	41	579	Tras	Aug	11	1909	
Clark Wm Est	Selleck J. M. et al	41	651	Part of	May	28	1910	
Clapp Lucy B. et al	Yosburgh Chas	43	60	Ab.	Oct	20	1910	
Clapp Lucy B. et al	Yosburgh Chas	43	63	Ab.	Oct	20	1910	
Clark James B. Jennie B. et al	Mead Sarah C. + Agnes	40	315	Tras	Dec	21	1910	
Clark Geo. H. et al	Dickinson Arthur C.	43	127	Real Sale	Feb	21	1911	
Clark Rena M. et al	Wells Frank	43	132	Tras	Mch	8	1911	
Clark William B.	Wells Frank	42	120	Ab.	Apr	21	1911	
Clark Geo. H. Adm.	Hortie Method W.	43	309	Tras	Sep	16	1911	
Clark Mary E. et al	Doughty Carrie M.	42	127	Ab.	Aug	7	1911	
Clark Geo. H.	O. Cunnell Ann + Wm	43	326	Release of	Nov.	1	1911	
Clark Geo. H. et al	Warner Geo. C. Milton J.	43	406	Ab.	Dec	20	1911	
Clark Geo. H. et al	Fulton D. Keest	43	409	Tras	Dec	20	1911	
Clark Geo. H. et al	Fulton D. Keest	43	412	Tras	Dec	20	1911	
Clark Charles H. et al	Clark M. Alice	43	482	Part of	Mch	15	1912	
Clark Geo. H.	O. Cunnell Ann	42	152	Ab.	Aug	7	1912	
Clark Geo. H.	Warner Donald T.	42	165	Ab.	Apr	3	1913	
Clark Geo. H.	Warner D. T. et al	42	169	Ab.	Apr	12	1913	
Cleveland Smith	Hotchkiss Maria H.	44	306	Tras	May	17	1913	
Clark Geo. H. et al	Margaretta F. J.	42	187	Ab.	Apr	10	1914	
Cleveland Jane. Est	Cleveland Alice	45	82	Part of	June	26	1914	
Clark Geo. H. et al	The S. C. Y. Co.	42	187	Ab.	May	12	1914	
Cleveland Smith	Hotchkiss Maria H.	40	419	Tras	Jan	7	1915	
Clark Geo. H. et al	Howell Alice E.	45	301	Part of	Aug	1	1914	
Clark William B.	Sal. Lav. Lee	32	477	Mtg	May	14	1915	
Clapp Lucy B. et al	Yosburgh Chas W.	45	379	Tras	June	9	1915	
Clapp Lucy B. et al	McNeil Nelson A.	45	397	Ab.	July	2	1915	
Clapp Lucy B. et al	Fract Ellinwood	45	420	Tras	July	21	1915	
Clark Henry A. et al	Landerer Chas W.	45	466	Part of	Sep	24	1915	
Clark Geo. H. Adm.	Warner Donald T.	45	571	Part of	Jan	14	1916	
Cleveland Frank	Lakerville Fire District	46	42	Deed	June	29	1916	
Cleveland Smith	Belcher Ella Moore	40	470	Part of	Jan	27	1917	
Clark et al	Georgeth Reed Emily L.	42	317	2-C	Aug	14	1917	
Clark Est of Henry A.	Clark Alice G.	46	411	Part of	Feb	20	1918	
Clark Est of Mary E. B.	Hunt Henry H. et al	46	412	Part of	Feb	25	1918	
" " " "	Clark Georgeth H. Adm.	46	430	Part of	Dec	18	1917	
Clark Caroline S.	Sal. Lav. Lee	32	518	Mtg	Apr.	18	1919	
Clark Lida F. C. et al	Allyn Laura Chapin	46	421	Part of	Feb	26	1918	



GRANTEE. REVERSE INDEX TO DEEDS.

GRANTEE	GRANTOR	BOOK	PAGE	CHARACTER OF DEED	DATE OF RECORD			LOCATION OF PROPERTY
					MONTH	DAY	YEAR	
CL Clark Lisa Ann <sup>et al</sup>	Clark William Est	41	657	Part Cef	May	28	1910	
Clark M. Alice	Clark Charles H Est	43	482 484	Part Deed	March	15	1912	
Cleveland Alice <sup>et al</sup>	Cleveland Jane Est	44	82	Part Cef	June	26	1914	
Clark Geo H. Adm	Cooper Mary A Est	44	102	Part Cef	July	16	1914	
Clark Geo H. Adm	Flanagan Hugh <sup>Est</sup>	45	269	Part Cef	Feb	15	1915	
Clark, Geo. H. Adm	Ostrander Myron	45	540	Part Cef	Nov.	26	1915	
Clark, Caroline S.	Sal. Sav. Soc.	33	337	L. C.	Dec	11	1915	
Clark, Lisa P. et al	Cook, Mary Exct. et al	45	634	Deed	May	10	1916	
Clark, George H.	Carini, Bartholomew	46	171	Mtg	Dec.	5	1916	
Clark, George H.	Vandusen, Est of Harry	46	243	Part Cef	Sept.	28	1916	
Clark, Alice	Clark, Est of Henry A.	46	411	Part Deed	Feb	20	1918	
Clark, George H., Adm	Clark, Est of Mary E. B.	46	430	Part Deed	Dec	18	1917	
Clark, Lida P. C. et al	Chapin, Est of Elsie	46	428	Part Cef	March	14	1918	
Cleveland, Smith Lodge, Patric		46	618 619	Part Mtg	June	3	1919	
Cleveland, Elizabeth <sup>et al</sup>	Bushnell, Helen B <sup>Mary</sup>	40	524	W.D.	Jul	1	1919	
Clark Lisa P. et al	O'Halloran, John	47	37 41	Mtg	Dec	3	1919	
Clark, Caroline S.	Sal Sav. Soc.	33	363	Rel of Mtg	Feb	26	1920	Main St - Salisbury property.
Cleveland, Smith	Landon, M Ella et al	42	342	L.C.	Apr	7	1920	
" "	Wildes, Madeline B.	47	113 115	Mtg	Apr	7	1920	
Clark, Jennie L.	Clark, Est of Jane A.	47	169 170	Part of Deed	Apr	24	1920	
Cleveland, Benjamin	Martin, Abram S.	40	540	W.D.	May	15	1920	
Clark, George H.	Sal Sav. Soc.	42	347	L.C.	Jul	9	1920	Part Rel of Mtg.
Clark, Henry	Sal. Sav. Soc	47	269	Rel of Mtg	Nov	16	1920	
Clark, Geo. H. & Edith S. Ball	Clark, Est of Mary E. B.	47	379 380	Part of Deed	Apr	4	1921	
Clark, George H. et al	Ball, Est of Edith S.	47	380 381	Part of Deed	Apr	4	1921	
Clark, Jennie L.	Goddard, John Calvin	35	667	Mtg	June	23	1921	
Clark, Mary E.	Sal Sav Soc	47	458	Rel of Mtg	Sept	30	1921	
Clark, Alice H. et al.	Gardner, Est Amelia, deid	47	501	Part of Deed	Nov	19	1921	
Cleveland, John.	Sal. Sav. Soc	47	522 523	Rel of Mtg	Jan	21	1922	
Clark, Emma B. admie	Clark, Est of Carrie R. deid	47	544	Part of admie	March	13	1922	
Cleveland, Paul B. & Gladys	Eggleston, Frank J.	40	640	W.D.	Aug	24	1922	76 acres on Norton Hill
Cleveland, Est Smith	Russell, Charles H.	42	386	L.C.	Oct	18	1922	
Cleveland, Est Smith	Landon, James H.	40	646	W.D.	Oct	18	1922	
Cleveland, Peter F.	Cleveland, Est of Smith	48	15 17	Deed	Oct	18	1922	
Cleveland, Annie J.	Cleveland, Peter F.	35	704	Mtg	Oct	18	1922	
Clark, Emma B. et al.	Clark, Est of Carrie R.	48	22 23	Part of Distribution	Nov	1	1922	
Clark, W. Burton	Spurr, Frank D.	40	650	W.D.	Nov	15	1922	1 acre near brook
Clark, William B.	Sal Sav. Soc	48	28 29	Rel of Mtg	Nov	15	1922	
Clark, Lisa P.	O'Halloran, John et al	48	231	Mtg	Nov	14	1923	
Clark, William B.	Stalker, Ellen	49	59 327	W.D.	March	4	1924	E side highway Sul. to Clark Hill
Clark, Delia S	Sal. Cen. Assn.	48	328	Part of	May	28	1924	So 1/2 of lot # 195
Clark, John W.	Clark, Est Henry D.	48	366	Part of Descent	Sept	13	1924	
Clark, Jennie L.	Rossiter, Reuben & Earle	48	388 390	Mtg	Nov	11	1924	
Cleveland, Paul B. et al	Raynsford, Edward E.	AK-R 2	462	Rel of Rien	Apr	28	1925	
" " "	Eggleston, Frank J.	51	16	Rel of Mtg	Apr	28	1925	

DIRECT INDEX TO DEEDS.

GRANTOR.

GRANTOR	GRANTEE	BOOK	PAGE	CHARACTER OF DEED	DATE OF RECORD			LOCATION OF PROPERTY
					MONTH	DAY	YEAR	
CL Clapp, Lucy Barnum <sup>etal.</sup>	Springfield Federal Land Bank of	46	491	Agreement	Sep.	24	1918	
Cleaveland, Elizabeth H.	Bushnell, Helen <sup>Mary</sup>	46	493 627 629	Mtg	Jul	1	1919	
Clark, Lisa P. et al	O'Halloran, John	47	33 37	W.D.	Dec	3	1919	
Clark, Caroline S.	Wanger, Charles F.	40	531	W.D.	Feb	26	1920	Salisbury Market property.
Cleaveland, Smith	Landon, M. Ella, etal	42	341	D.C.	Apr	7	1920	
Cleaveland, Smith	Wilder, Madeleine B	47	110 112	W.D.	Apr	7	1920	3 parcels from Hill Road.
Clark, Est. of James, decd	Clark, Jennie R.	47	159 170	Pro Ctt of Devises	Apr	24	1920	
Clapp, Est of Lucy B, decd	Barnum, William H. <sup>Sup</sup> etal	47	176	Pro Ctt of Devises	May	21	1920	
Clark, George H. et al	Sal. Cutlery Handle Co	42	345	D.C.	May	28	1920	On road to Mt Ridge near Wam St.
Clark, George H.	Kelsey, John Reginald <sup>etal</sup>	40	547	W.D.	Jul	9	1920	In Village of Oaks
Clark, Alice H.	Erickson, John E.	40	565	W.D.	Nov	16	1920	On Clark Hill 292 acres at limb on Salmon Creek.
Clapp, Est Lucy, decd	Barnum, Richard W	47	349 351	Deed	Feb	26	1921	
Clark, Est of Mary E. B.	Clark, George H. + E. S. Ball.	47	379 380	Pro Ctt of Distrib.	Apr	4	1921	
Clark, George H. Adm.	Brinton, H. Roscoe	47	383 385	Deed	Apr	8	1921	Salisbury Vil property.
Clark, Jennie R.	Goddard, John Calvin	40	589	W.D.	Jun	23	1921	Salisbury Vil property.
Cleaveland, Smith	Wilder, Madeleine B	47	431 432	W.D.	Jul	13	1921	Town Hill road.
Cleaveland, Smith	Belcher, Ella Moore	40	595	W.D.	Jul	21	1921	Town Hill Road.
Clark, Est of Alice S. decd	Larner, Charles W. etal	47	502	Pro Ctt of Devises	Nov	19	1921	
Cleaveland, Est Smith, decd	Robbins Burrall Tr. Co. <sup>Adm.</sup>	47	514	Ownership	Dec	20	1921	
" " " "	Sal. Sav. Soc.	47	532 533	Assignment of Mtg	Feb	28	1922	
Clark, Est of Carrie R. decd	Clark, Emma B. admie	47	544	Pro Ctt of Devises	Mch	13	1922	
Clark, Coroline S.	Carr, Edmund S.	47	612 614	W.D.	Jul	24	1922	Main St. Salisbury
Cleaveland, Paul B. et al	Eggleston, Frank J.	47	628 630	Mtg	Aug	24	1922	
Cleaveland, Smith	Wilder, Madeleine B	48	8 9	Rel of Mtg	Oct	9	1922	
Cleaveland, Est of Smith	Cleaveland, Peter F.	48	15 17	Deed	Oct	18	1922	
Cleaveland, Peter F.	Cleaveland, Annie J.	35	704	Mtg	Oct	18	1922	
Clark, Est of Carrie R.	Clark, Emma B. etal	48	22 23	Pro Ctt of Distribution	Nov	1	1922	
Clark, George H. et al.	Sal. Sav. Soc.	48	40 43	Mtg	Dec	14	1922	
Clark, George H. et al.	Sal. Cut. Handle Co.	48	44 46	W.D.	Dec	23	1922	Whitbeck place.
Cleaveland, Paul B. et al	Raynsford, Edward E.	2	94 95	Mech's Lien	May	19	1923	
Clapp, Est Lucy B. decd	Barnum, W. M. M. etal	48	133	Pro Ctt of Devises	Jun	4	1923	
" " " "	Springfield, The Federal Land Bank of	48	183 187	Pro Ctt of Devises	Aug	24	1923	
Clark, Lisa P. + Harry D.	O'Halloran, John et al	48	223 224	Pro Ctt of Devises	Nov	14	1923	
Clark, George H.	Warner, Philip W.	42	399	D.C.	Jan	11	1924	Share in Rutterby + Sugar Hill Farms
Clark, Est Henry D.	Clark, John W.	48	366	Pro Ctt of Devises	Sep	13	1924	
Cleaveland, Paul B. etal	Sal. Bank + Trust Co.	50	71	Mtg	Apr	28	1925	
Cleaveland, Paul B. etal	Sal. Bank + Trust Co.	50	72	Mtg	Apr	28	1925	
Clancy, Joseph H.	Burns, William A.	2	276	Pro Ctt of Devises	Sept	29	1925	
Cleaveland, Frank	Salisbury Bank + Trust Co	50	95	Mtg	Nov	27	1925	
Cleaveland, Peter	Cleaveland, Annie J.	50	100	Mtg	Jan	6	1926	
Clark, Est. George	Town of Salisbury	53	2	Pro Ctt of Devises	Mch	31	1926	
Clancy, Joseph H.	Litchfield Sav. Society, Inc.	50	120	Mtg	July	28	1926	
Clancy, Joseph H.	Clancy, Gertrude M.	50	124	Mtg	Aug	25	1926	
Clark, Joseph	Canaan Sav. Bank	50	135	Mtg	Dec	15	1926	
Clancy, Gertrude M.	Clancy, Joseph H.	51	39	Rel of Mtg	Dec	23	1926	
Clancy, Joseph H.	Litchfield Sav. Society	50	136	Mtg	Dec	28	1926	
Clark, Est. George	Town of Salisbury	53	10	Pro Ctt of Devises	Mch	31	1927	

GRANTEE.

REVERSE INDEX TO DEEDS.

GRANTEE	GRANTOR	BOOK	PAGE	CHARACTER OF DEED	DATE OF RECORD			LOCATION OF PROPERTY
					MONTH	DAY	YEAR	
<b>CL</b>								
Clancy, Joseph H.	Richardson, Milo B. Jr. et al	49	103	W.D.	May	4	1925	On White's Hollow road + in Centre Village Lime Rock.
Cleaveland, Peter	Gross, Est William H.	52	74 75	Deed	Jan'y	6	1926	1.0 acres E. side of highway to Sharon.
Cleaveland, Annie J.	Cleaveland, Peter	50	100	Mtg	Jan'y	6	1926	
Clancy, Joseph H.	Burns, William A.	52	475	Rel of attach	July	21	1926	
Clancy, Gertrude M.	Clancy, Joseph H.	50	124	Mtg	Aug	25	1926	
Cleaveland, Paul B. & Gladys	Eggleston, Elbert C.	49	177	W.D.	Nov	2	1926	20.94 acres on North Hill.
Clark, Joseph	Miller, Norman & Carrie	52	256 257	W.D.	Dec	15	1926	Page Farm.
Clancey, Joseph H.	Clancey, Gertrude M.	51	39	Rel of Mtg	Dec	23	1926	
Cleaveland, Peter F.	Cleaveland, Annie J.	42	467	D.C.	July	13	1927	Part Release of Mtg.
Cleaveland, Richard P.	Cleaveland, Peter F.	49	208	W.D.	July	13	1927	West side of highway
Clark, Mabel O.	Hosier, Cleveland	49	211	W.D.	July	26	1927	Hotchkiss School by Sharon South of R.R. station Ore Hill
Clancy, Joseph H.	Litchfield Savings Society	52	438 439	Rel of Mtg	July	28	1927	Rel of 2nd Parcel.
Clark, Joseph + Margaret	Salisbury Bank & Trust Co. et al	52	535 537	Deed	Nov	21	1927	Est George Frank
Cleaveland John F.	Sal. Sav. Soc. by Sal. Bkr. et al	51	48	Rel of Mtg	Nov	21	1927	
" Peter F.	Cleaveland, Annie J.	51	49	Rel of Mtgs	Nov	25	1927	

CL

DIRECT INDEX TO DEEDS.

GRANTOR.

GRANTOR	GRANTEE	BOOK	PAGE	CHARACTER OF DEED	DATE OF RECORD			LOCATION OF PROPERTY
					MONTH	DAY	YEAR	
CO								
Cowles Addison & Alida D	Salisbury Savings Society	32	344	Mgt	Sep	13	1900	
do	do	32	348	do	Dec	24	1900	
Conklin Wm et al	Salisbury Reptian Building Association	34	730	Trar	Apr	18	1900	
Cook Geo	Tanner Wm	40	12	Trar	Nov	8	1900	
Cowles Alida D & Addison D	Peter P. Ererto	39	182	Trar	Apr	9	1901	
Courcy Corinda B. et al	Elliott Emma F.	35	409	Mgt	July	9	1901	
Coffing F. E. et al	Louise of Salisbury	39	257	Trar	Dec	20	1901	
St. School for Imbeciles	State of Connecticut	39	209	Lease	Aug	7	1901	
Cornell Harriet E.	Ball. John B.	39	252	L. C.	Jan	27	1902	
St. School for Imbeciles	Burrall Geo. B.	39	337	Agreement	Feb	2	1903	
Rowden William	May Thos. E. & Hannah	40	80	Trar	Sept	14	1903	
Book George -	Reed. Lewis	40	93	Trar	Feb	10	1904	
Coffing Est John H	Warner Geo E	39	438	2C	Nov	20	1903	
Julia Cox	Marian Perry	40	440	Trar	May	23	1904	
Cox Julia Guardian	Perry Marian	39	443	Guard	May	23	1904	
" Annie by Guardian	Perry Marian	39	444	Trar	May	23	1904	
Condon Est Michael	Humes Wm H.	39	445	Trar	Oct	3	1904	
do	Salisbury Savings Society	39	531	Trar	Oct	29	1904	
Condon Michael Est	O'Hara John Adam	39	532	Trar	Feb	27	1905	
Cooks Jacob & Mary	S. U. E. Telephone Co	39	605	Pole	Apr	28	1905	
Cook George	John Antonio & Adelaide	40	616	Trar	July	17	1905	
Cooks Mary	Sharon Electric Light Co	41	125	Lease	Feb	26	1906	
Cook Martin R.	Salisbury School Soc	37	80	Lb.	June	12	1906	
Connecticut Power Co	Colonial Trust Co	41	654	Mty	Jan	16	1907	
Cook George	Egyptian Basin J.	41	181-221	Lb.	Mar	11	1907	
Cook's Catherine et al	Drum Frey John Jr	41	222-241	Mch	Feb	20	1907	
Cowles Alida & Addison	Snyder Alex	40	246	Trar	Apr	25	1907	
Cook George	Sharon Electric R & Co	41	198	Lease	June	7	1907	
Cook Edu D & George	" " " "	41	277-278	" " " "	" " " "	" " " "	" " " "	
Cook's Catherine et al	Mc Guiness Bridget	41	279	Trar	Aug	10	1907	
Cooks Adam	Cooks James G.	37	278	Lb.	Jan	27	1908	
Courcy Corinda B. et al	Belcher Fanny A.	41	702	Dist	Mar	31	1908	
Cooks Richard	Cooks James G.	42	390	Lb.	May	5	1908	
Congregational Society	Mc Arthur J. H.	41	371	Lb.	July	25	1908	
" " " Church	" " " "	41	422	Lb.	July	25	1908	
Cooks George	Cooks James G.	42	423	Lb.	Aug	28	1908	
Cook George	Fruit Michael F.	41	422	Contract	Dec	16	1908	
Cole George	Haulier Benj Est	41	474	Lb.	Dec	19	1908	
Congregational Church	Mc Arthur John A. Est	41	476	Release	Jan	23	1909	
Cooks James G.	Cooks Chas. W.	42	470	Lb.	Apr	10	1909	
Cooks Charles W.	Cooks James G.	42	471	Lb.	Apr	10	1909	
Cook George	Fruit George	40	502	Trar	May	13	1909	
Cowles Alida D. Est	Cowles Addison D	41	262	Trar	Mar	17	1910	
Cowles Addison D. Est	Bellevue John	43	639	Trar	June	4	1910	
Cook George	Cooks Adelaide	42	8	Lb.	Aug	3	1910	
Cowles Addison D. Est	Snyder Alex	40	89	Trar	Sept	1	1910	
Commercial Loan Co. Inc.	Woodworth, James M.	42	302	L. C.	Oct	31	1910	

GRANTEE.

REVERSE INDEX TO DEEDS.

GRANTEE	GRANTOR	BOOK	PAGE	CHARACTER OF DEED	DATE OF RECORD			LOCATION OF PROPERTY
					MONTH	DAY	YEAR	
Co								
Cornell Wm E.	Reed Est Polly	39	160 161	2c	Nov	8	1900	
Cowles Alida D.	Sal. Sav. Soc.	33	203	" "	Apr	10	1901	
Covey Louise et al.	Lindsay M. A. K.	39	194 197	Rel 2 mtg	June	24	1901	
Cornell Harriett L.	Elliott Saml W.	37	515	2c				
Cook Martine R.	Quaile Mary Et Geo	35	423	Mgt	Aug	4	1902	
Coy Edward G.	Taconic School Corp	39	294 298	Mgt	Aug	27	1902	
Croftworth Louis	Hrising Samuel	39	429 432	Chit Mgt	Jan.	11	1903	
Cook George	Salisbury Sav. Soc	33	221	Lb.	Feb	10	1904	
Coudon Bridget	Humes Wm H.	39	533	Lease	Oct	5	1904	
Cook George	Tufs. Antoinette Adelaide	39	634 628	Mtg	July	19	1905	
Croftworth Louis	Patchiffs Mrs A. S.	41	93 95	Chit mtg	May	5	1906	
Couch Elbert M.	Humes W. H.	41	113	Tras	Aug	27	1906	
Colonial Trust Co.	Connecticut Power Co	41	185 221	Mtg	Jan	16	1907	
Cook Mary M.	Bushnell Jeremiah	40	192	Tras	Feb.	6	1907	
Cowles Alida D.	Sal. Sav. Soc.	33	257	Lb.	Apr	25	1907	
Conn. School for Deafblind	State of Connecticut	41	334 335	appur- tion	Nov.	14	1907	
Cook James G.	Cook Adame	37	702	Lb.	Jan	27	1908	
Cook James G.	Winters Sarah & Peter	37	703	Lb.	Jan	27	1908	
Cook Wm Beal	Kirby Geo. S et al	40	232	Tras	Feb	14	1908	
Cooker Samuel L.	Stocum Ernest & Jennie	41	385 388	sub cov.	Feb	24	1908	
Cook James G.	Cook Richard	42	11	Lb.	May	5	1908	
Cook James G.	Cook George	42	20	Lb.	Aug	28	1908	
Cook Chas. W.	Cook James G.	42	46	Lb.	Apr.	10	1909	
Cook James G.	Cook Charles W	42	47	Lb.	Apr	10	1909	
Cowles Addison D. Ex	Cowles Alida D. Et al	41	639	Ch	Feb	17	1910	
Cook Chas. W.	Braun James H	40	289	Tras	May	10	1910	
Cowles Alida D. Et al	Sal. Sav. Soc	33	289	Lb.	June	2	1910	
Cowles Addison D. Ex	" " "	33	293	Lb.	Aug	29	1910	
Commercial Raw Co	Cummings Phoebe A.	35	521	App	Sept	5	1910	
Cornell William E.	Wall Moses D Et al	43	267	Ch	July	19	1911	
Cook Edw D et al	Bushnell Albert E	43	318 526	Ch	Oct	12	1911	
Cook George	Reed F. B et al	43	533	Lb.	Apr	10	1912	
Cowles Est Alida D.	Nat. Sav. Soc -	33	310	Lb.	Apr	11	1912	
Cook George	Sal. Sav. Soc.	33	315	Lb.	Apr	13	1912	
Cotter Jeremiah F.	Smith John H	35	553	Mtg	Oct	18	1912	
Covey Winthrop	Gray Anna G & M	40	371	Tras	Dec	7	1912	
Conn. School for Deafblind	Williams M. H.	42	157	Lb.	Dec	13	1912	
Covey Winthrop	Gray Anna G & M	40	374	Tras	Jan	16	1913	
Cook Edward D.	Campbell Chas W.	44	102 105	Mtg	Feb	4	1913	
Cook Chas W.	Nat. Sav. Soc	33	320	Lb.	Feb	14	1913	
Connecticut Power Co.	New York New Haven	44	179 188	Lease	Feb	25	1913	
Connecticut Power Co.	Connecticut Power Co	44	197 201	Lb.	Feb	29	1913	
Connecticut Power Co.	Sharon Electric Light	44	211 219	Lb.	Apr	2	1913	
Connecticut Power Co.	Derbyshire Power Co	44	227 240	Lb.	Apr	10	1913	
Connecticut Power Co.	Connecticut Power Co	44	258 262	Tras	Apr	12	1913	
Connecticut Power Co.	Connecticut Power Co	44	321 329	Lb.	June	13	1913	

CO

DIRECT INDEX TO DEEDS.

GRANTOR.

GRANTOR	GRANTEE	BOOK	PAGE	CHARACTER OF DEED	DATE OF RECORD			LOCATION OF PROPERTY
					MONTH	DAY	YEAR	
Cook, George	Focassata John	42	103	Ab.	Dec	17	1910	
Coffing John H. Est	Warner Lys. C.	43	257	Mar.	June	13	1911	
Coffing Fanny C. et al	Warner Lys. C.	43	253	Ab.	June	13	1911	
Cowles Alida D. et al	Wastone Reuben R.	43	533	adm	Apr	11	1912	
Cowles Alida D. Est	Reisell Hiram J.	43	547	adm	Apr	15	1912	
Cowles Alida D. Est	Harrison Geo. D.	43	550	adm	Apr	24	1912	
Cook, George	Whaler Mary E.	40	368	Mar.	Aug	8	1912	
Cowles Trust & Safe	Rottier M. H. Esq	44	87	Ab.	Jan	25	1913	
Cook, George	Campbell Char. W.	44	99	Mar.	Jan	27	1913	
Cowles Charles W.	Hortie Milford W.	40	101	Mar.	Feb	10	1913	
Connecticut Power Co.	Connecticut Power Co.	44	376	Ab.	Mar	29	1913	
Cook George	Dennis Morris	40	197	Mar.	Apr	14	1913	
Connecticut Power Co.	Connecticut Power Co.	44	201	Mar.	Apr	21	1913	
Cowles Winthrop	Stoekel Carl	44	262	Mar.	May	14	1913	
Cowles Power Co.	Cowles Power Co.	44	277	Ab.	June	13	1913	
Cowles Power Co.	Equitable Trust Co	44	324	Subj	June	14	1913	
Cowles Power Co.	Old Colony Trust Co	44	320	Mtg	June	17	1913	
Cowles School for	State of Connecticut	44	339	Mtg	June	17	1913	
Cowles School for	Kinght Kate B.	44	487	adm	Aug	15	1913	
Cowley & Agnew	Town of Salisbury	45	524	adm	Mar	31	1914	
Cowles Trust & Safe	Rottier Sara J. et al	44	530	Residuary	Apr	29	1914	
" " " "	" " " "	44	530	Judgment	May	9	1914	
Cowles Mary A. Est	Black Geo. H. Adam	45	57	Res	July	11	1914	
Couch Albert M.	Burdick Howard H.	45	102	Rel.	Sept	26	1914	
Cowles Jacob W.	Howell Alice E.	40	107	Mar.	Aug	1	1914	
Cowles Sidney O.	Boutin Frank D.	45	410	Mar.	Dec	3	1914	
" " " "	Evarts Peter P.	41	199	Mar.	Jan	13	1915	
Cox Annie	Perry Marianne	42	203	Ab.	Feb	10	1915	
Cooper Elizabeth	Rose Helen C.	45	227	adm	Mar	16	1915	
Couch Albert M.	Linn Lakeshead Co.	45	312	adm	Oct	3	1914	
Connecticut Power Co.	Old Colony Trust Co.	45	320	Mtg	June	29	1915	
Cordrey Geo. W.	Fulton L Kent	40	322	Mar.	Sept	22	1915	
Connecticut Power Co.	Old Colony Trust Co.	45	399	Mtg	Jan	15	1916	
Cook, George, Est.	Cook, Mary	45	418	Prof	Nov.	20	1915	
Coons, Daniel	Sal. Sav. Soc.	32	509	Prof	Dec.	11	1915	
Coons, Daniel	Kelsey, Horace S.	35	543	Mtg	Dec.	11	1915	
Cooper, Saml. L. Est.	Cooper, Elizabeth G.	45	544	Prof	Dec.	21	1915	
Cowles, Est. of Alida D.	Cowles, Artie E. et al	45	564	Prof	Jan.	14	1916	
Cook, Mary, Est. et al	Clark, Lisa P. et al.	45	634	Deed	May	10	1916	
Cook, Virgil D.	Genito, Michael	2	403	Rel.	Apr.	29	1916	
Connecticut Power Co.	Old Colony Trust Co.	46	318	Mtg	July	11	1917	
Cowles, Sidney O. et al	Argall, Ellen B.	46	330	Wdr	July	17	1917	
Coons, Daniel	Coons, Mary G.	46	515	W.D.	Oct	18	1918	
Cook, Edward D.	Campbell, Charles W.	46	517	Rel.	Jun	11	1919	
Cooper, Lottie	Wagner, Ernest O.	2	416	Rel. of	Jun	21	1919	
Cook, Edward D.	Kimball, Araminta	46	629	W.D.	Jul	1	1919	
Cotter, Jeremiah F.	Smith, Est. of John H.	46	631	Rel	Sept	2	1919	
Cotter, John C. & P. Joseph	Smith, Jennie A.	47	66	Ab.	Dec	11	1919	

GRANTEE.

REVERSE INDEX TO DEEDS.

GRANTEE	GRANTOR	BOOK	PAGE	CHARACTER OF DEED	DATE OF RECORD			LOCATION OF PROPERTY
					MONTH	DAY	YEAR	
Co								
Booley + Agueir	P. P. Ericeto Tax Coll.	44	139	Rel. Dec	8	1914		
Couch Albert M.	Twin Lakes Land Co	44	141-149	Tras	26	1914		
Coons Mary Ann	Suedman Benj H.	42	197	of C	31	1914		
Cordrey Geo W. Jr.	Bushnell Eliza Est	45	272-273	Per	11	1915		
Cox Julia + Annie	Flanagan Budget + James	41	270-271	Per	13	1915		
Coopers Charles W.	Molloy Elizabeth J	40	421	Tras	3	1915		
Coopers Charles W.	Levi Kate + June	40	438	Tras	22	1915		
Coons Daniel	Bushnell, Samuel J	40	449	War.	24	1915		
Cook, Mary	Cook, George	45	541	Per. Cof.	30	1915		
Coons, Daniel	Bushnell, Samuel J	42	270	2. C.	11	1915		
Cooper, Elizabeth G.	Cooper, Saml. L. Est.	45	543-544	Per. Divin	21	1915		
Cowles, Artie E. et al	Cowles, Est of Alida D.	45	564	Dist	14	1916		
Cook, Mary E.	Kilmer, George L.	45	612	2. C.	25	1916		
Cook, Mary, Ex	Sal. Sav. Soc.	33	344	2. C.	24	1916		
Coons, Charles W.	Ball, Esther C. W.	46	262	War.	3	1917		
Coons, Charles W.	Ball, Guardian, Est. C. W.	46	265	Tras	3	1917		
Cook, Edward D.	Campbell, Charles W.	46	267	Deed	7	1917		
Cooper, Lottie	Wagner, Ernest O.	2	204	Attchmt	19	1917		
Coons, Mary G.	Coons, Daniel	46	515-517	W.D.	18	1918		
Cook, E. D.	Sal. Sav. Soc	33	358	2. C.	11	1919		
Conklin, Frederick R.	Kimball, Araminta B	46	631-633	Mtg	1	1919		
Conklin, Frederick R.	Mc. Guinness, Bridget	47	42-43	2. C.	6	1919	Assignment of Mtg.	
Cotter, John E., P. Joseph et al	Smith, Est of John H.	47	65	Per. Cof. of Divin	11	1919		
Coons, Mary G.	Sal. Sav. Soc.	33	362	Rel of Mtg	12	1920		
Conklin, Frederick R.	O'Halloran, James	47	108-109	Mtg	6	1920		
Cohen, Cecilia	Van Jelm, J. Louis	47	177-180	Mtg	22	1920		
Coffing + W. W. W. Jr	Proprietors Committee	47	181	Layout	7	1920	Survey of 100 Acre Hill	
Coker, Elizabeth	Twin Lakes Land Co, The	47	188-191	Deed	21	1920	Lot on Berkshire Road	
Couch, Albert L.	Couch, Albert M.	47	231-234	Deed	27	1920	Twin Lakes	
Cooper, Elizabeth G. et al	Hoodsell, Emily U. decd	47	302	Per. Cof. of Divin	22	1920		
Cowles, Dwight M.	Bissell, Hiram J.	47	360-363	W.D.	12	1921	2 Parcels on highway from Salo to Lakeville	
Conn. Power Co., The	Rowe, Eugene P.	42	361	2. C.	29	1921	Right to enter.	
Conn. Humane Soc.	Ball, Est of Edith S.	47	381-382	Per. Cof. of Divin	4	1921		
Cooper, Elizabeth G.	Deeley, Fred D. et ux	40	582	W.D.	16	1921	Centre Village Salisbury	
Conn. Humane Society	London, Howard F. Est.	47	412-413	Assignment of Mtg	5	1921	Est of Edith S. Ball.	
Coons, Mary M.	Coon, Mary M.	40	587	W.D.	5	1921	Centre Village East of R.R.	
Cohen + Nathaniel D. Jr	Stickles, Homer H.	Per. Prop 1	159-161	Cond Sale	1	1921		
Couch, Albert L.	Town of Salisbury	Ad. & R. 2	442-443	Rel of Tax Lien Part Rec	2	1922		
Cowles, Dwight M.	Bissell, Hiram J	48	1	2. C.	4	1922		
Collins, Mary E. Admtr	Lorigan, Est Elizabeth, decd	48	143	Per. Cof. of Divin	5	1923		
" " " "	Lorigan, Est John, decd	48	144	Per. Cof. of Divin	5	1923		
Conn. Power Co., The	Falls Vil. Water Power Co	41	129-135	War.	9	1906		
Coons, Mary G.	Kelsey, Horace S.	48	163-164	2. C.	27	1923	Rel of Mtg.	
Cooper, Elizabeth G.	Sal. Sav. Soc.	48	181	Rel of Mtg	20	1923		
Cooper, Elizabeth G.	Sal. Sav. Soc.	48	182	Rel of Mtg	20	1923		
Cox, Sam.	Falls Village Sav. Bank	49	41	W.D.	9	1923	Amesville Dist.	

DIRECT INDEX TO DEEDS.

GRANTOR.

GRANTOR	GRANTEE	BOOK	PAGE	CHARACTER OF DEED	DATE OF RECORD			LOCATION OF PROPERTY
					MONTH	DAY	YEAR	
Co								
Est. Dwight M. Cowles, minor Cowles, Artie E. Guardian	Osborn, Charles H.	47	79 81	Deed	Jan	21	1920	2 Parcels - Orchard St - opposite each other
Cowdrey, George W.	Town of Salisbury	40	550	W.D.	Aug	14	1920	Public Park
" " "	Warner, Lois Church	40	551	W.D.	Aug	14	1920	In Salisbury Valley
" " "	" " "	42	349	L.C.	Aug	14	1920	" " "
Couch, Elbert M.	Couch, Elbert L.	47	231 234	Deed	Jul	27	1920	Turn Lakes
Coddins, Edwin H.	Thomson, W. Wallace	47	253	Bill of Sale	Oct	28	1920	Turn Lakes Cottage on leased land S. side of Highway
Cook, George	Reed, Lewis	40	570	W.D.	Jan	10	1921	Orchard to Millerton West side of Undermountain Rd.
Cooper, Elizabeth G. Ex'ors	Wanger, Charles F.	47	331 332	Deed	Feb	1	1921	
Coffey, Est. Matthew	Town of Salisbury	2	76	Quit Riem	Mch	31	1921	
Cooper, Elizabeth G.	Sal. Sav. Soc.	35	665	Mtg	Apr	27	1921	
Coon, Mary M.	Coons, Mary M.	40	587	W.D.	May	5	1921	Centre Village East of R.R.
Comm. Trust + Safe Deposit Co.	Miner, Fanny M. P.	47	425 426	Rel of Mtg	Jun	24	1921	Thosd. Norton, Paug
Cooper, Elizabeth G.	Sal. Sav. Soc.	35	672	Mtg	Oct	15	1921	
Cook, Cassius M.	Wise, Charles	42	376	L.C.	Nov	16	1921	12 acres on "Pulps"
Couch, Elbert L.	Town of Salisbury	2	82	Quit Riem	Mch	31	1922	
Couch, Elbert L.	Stevens, Alden	40	622	W.D.	May	19	1922	Turn Lakes.
Conklin, William	Warner, Donald T. et al	40	624	W.D.	May	26	1922	Wood lot 8 acres near Lion's Head.
Cowles, Dwight M.	Rissell, Hiram J.	35	701	Mtg	Oct	24	1922	
Cooper, Elizabeth G.	Wright, Lois Van Deuren	49	6	W.D.	Jan	19	1923	Centre Village W. side Main Road between Sal & Linnell
Cowles, Dwight M.	Kidd, Caroline L.	49	7	W.D.	Feb	10	1923	
Cohen, Cecelia	van Zelm, J. Louis	48	124 125	Rel of Mtg	May	24	1923	
Comley, William H. et al Ex'ors	Thompson, Frank A. et al	48	135 137	L.C.	Jun	4	1923	
Comley, William et al Ex'ors	Thompson, Frank A. et al	48	137 139	L.C.	Jun	4	1923	
Coons, Mary G.	Burns, Timothy	49	24	W.D.	Jul	27	1923	
Conklin, Frederick L.	Spencer, Lena B.	48	316 336	Assignment of Mtg	May	9	1924	
Collins, Mary, et al.	Lorigan, Margaret	48	338	L.C.	June	21	1924	
Conklin, Frederick L.	O'Halloran, James	42	417	L.C.	Apr	1	1925	"
Cook, Josephine K.	Halliwell, Walter S.	2	464	Rel of Attach	Aug	17	1925	
Cowles, Sidney O.	Halliwell, Walter S. et al	2	465	Rel of Attach	Aug	17	1925	
Cowles, Dwight M.	Salisbury Bank & Trust Co.	50	107	Mtg	Mch	17	1926	
Connecticut Power Co.	Landon, Albert B.	42	446	L.C.	Oct	18	1926	Rel of Right-of-Way.
" " "	Landon, James H.	42	447	L.C.	Oct	18	1926	" " "
Cowles, Dwight M.	Community Service, Inc	49	182	W.D.	Nov	26	1926	14/100 acres.
Community Service, Inc	Salisbury Bank & Trust Co.	50	151 451	Mtg	June	8	1927	
" " "	Kelley, J. Reginald	52	453 454	Mtg	Aug	11	1927	
Conley Dorothy E.	Wagner, Louis H. et al	52	454 456	Mtg	Sept	16	1927	
Coffin, George M. Receiver	Wagner, Ernest O.	2	483 484	Discretion attach change of title	Oct	10	1927	First National Bank of Putnam
Connecticut Power Co.	O'Hell, Frank P.	52	510 562	Change of title	Oct	27	1927	
Cooley, Walter K.	Woodin Ralph E.	52	565 576	L.C.	Dec	10	1927	C. S. Place property.
Cooley, William B.	Queens Operators Corp. The	52	581	Deed	Dec	27	1927	



GRANTEE. REVERSE INDEX TO DEEDS.

GRANTEE	GRANTOR	BOOK	PAGE	CHARACTER OF DEED	DATE OF RECORD			LOCATION OF PROPERTY
					MONTH	DAY	YEAR	
CO Collins, Mary, et al.	Lorigan, Est John, deed	48	334	Proct of Descent	June	14	1924	
" " " "	Lorigan, Est. Elizabeth, deed	48	335	Proct of Descent	June	14	1924	
Cook, Josephine K.	Halliwel, Walter S.	ALR 2	259	Attch	Aug	4	1924	
Cowles, Sidney O.	Halliwel, Walter S. & Lillian	ALR 2	260	Attch	Oct	20	1924	
Conklin Frederick L.	O'Halloran, James	50	68	Mtg	Apr	8	1925	
Connecticut Power Co.	Wagner, Ernest O. et al	52	76	Lease	Jan	14	1926	
Cowles, Dwight M.	Bissell, Hiram J.	51	78	Rel of Mtg	Mar	17	1926	
Connecticut Power Co.	Henstick, Albert	52	101	Deed	Mar	19	1926	(Right of way.)
" " "	Pegnigney, Edward A.	52	103	Deed	Mar	19	1926	" " "
" " "	Walch, William A.	52	104	Deed	Mar	19	1926	" " "
" " "	Jennings, Bridget	52	105	Deed	Mar	19	1926	" " "
" " "	Goodwin, Hezekiah	52	107	Deed	Mar	30	1926	" " "
" " "	Mc Neil, Raymond	52	114	Deed	Mar	30	1926	" " "
" " "	Smithers, Howard B.	52	115	Deed	Mar	30	1926	" " "
" " "	Bowles, William	52	117	Deed	Mar	30	1926	" " "
" " "	Harrington, Chas S.A. et al	52	118	Deed	Mar	31	1926	" " "
" " "	Miller, Norman D. et al	52	120	Deed	Apr	5	1926	" " "
" " "	London, Sarah G.	52	122	Deed	Apr	5	1926	" " "
" " "	Dunn, Mary E.	52	125	Deed	Apr	5	1926	" " "
" " "	Cesar, George E. et al	52	126	Deed	Apr	5	1926	" " "
" " "	Dunn, Frederick A.	52	128	Deed	Apr	5	1926	" " "
" " "	Salisbury Bank & Trust Co.	52	130	Deed	Apr	5	1926	" " "
" " "	London, Albert B.	52	132	Deed	Apr	5	1926	" " "
" " "	London, James H.	52	134	Deed	Apr	5	1926	" " "
" " "	Place, C. Irving	52	135	Deed	Apr	5	1926	" " "
" " "	Boyle, Catherine	49	136	Deed	Apr	5	1926	" " "
Cook, Marguerite H.	Boyle, Catherine	49	137	Deed	Apr	5	1926	" " "
Connecticut Power Co.	London, James H.	52	138	Deed	Apr	7	1926	(Mtg of F.A. Drum)
" " "	London, Albert B.	52	140	Deed	Apr	9	1926	Right of way.
" " "	London, James H.	52	141	Deed	Apr	9	1926	" " "
" " "	Place, C. Irving	52	143	Deed	Apr	9	1926	" " "
" " "	Boyle, Catherine	49	172	Deed	June	17	1926	" " "
Cook, Marguerite H.	Boyle, Catherine	49	163	W.D.	July	12	1926	Amesville.
Connecticut Power Co.	London, James H.	52	203	Deed	July	20	1926	Right of way.
" " "	London, Albert B.	52	205	Deed	Aug	20	1926	Right of way.
" " "	London, Albert B.	52	207	Deed	Aug	20	1926	West side of main road Salisbury to Lakeville
Community Service, Inc.	Kidd, Caroline L.	49	171	W.D.	Sept	11	1926	West side of main road Salisbury to Lakeville
Cowles, Helen E.	Bissell, Hiram J.	49	172	W.D.	Sept	18	1926	Part Release of Mtg.
Cowles Dwight M.	Salisbury Bank & Trust Co.	52	243	W.D.	Nov	26	1926	Part Release of Mtg.
Community Service, Inc.	Cowles, Dwight M.	49	245	W.D.	Nov	26	1926	14/100 acres.
Coffin, Geo. M. Receiver	Wagner, Ernest O.	ALR 2	182	Attch	May	23	1927	
Conley, Dorothy E.	Wagner, Louis H. et ux.	52	304	W.D.	Sept	16	1927	
Community Service Inc.	Kelsey, J. Reginald	49	482	W.D.	Sept	16	1927	
Comm. Power Co.	Ball, Horace E.	52	483	W.D.	Oct	11	1927	
Cooley, Walter K.	Lamb, A.W. Trustee in Bankruptcy	52	228	Change of Polle Trustees	Oct	27	1927	
	Lamb, A.W. Trustee in Bankruptcy	52	510	Deed	Dec	10	1927	Est C. J. Place.
			565					
			567					

DIRECT INDEX TO DEEDS.

GRANTOR.

From Page 116.

GRANTOR	GRANTEE	BOOK	PAGE	CHARACTER OF DEED	DATE OF RECORD			LOCATION OF PROPERTY
					MONTH	DAY	YEAR	
<b>CB</b>								
Cleaveland, Annie J.	Cleaveland, Peter F.	42	467	D.C.	July	13	1927	Part Release of Mts
Cleaveland, Peter F.	Cleaveland, Richard P.	49	208	W.D.	July	13	1927	W side of highway N. School to Sharn.
Clark, Jennie L.	Quaile, Emerson & Charlotte M.	49	209	W.D.	July	18	1927	Home Farm.
Clark, Joseph	Wack, Henry Wellington	52	475 477	W.D.	Sept	10	1927	"Page Farm"
Clark, Joseph & Margaret	Salisbury Bank & Trust Co.	50	172	Mtg	Nov	21	1927	
Cleaveland, Annie J.	Cleaveland, Peter F.	51	49	Rec of Mts	Nov	21	1927	
Cleaveland, Peter F.	Belcher, Ella Moore	52	537	Deed	Nov	21	1927	
Clark, Est. George H.	Bishop, Wm P. & Geo. J. Belcher	54	7 9	Deed	Jan	31	1928	

GRANTEE. REVERSE INDEX TO DEEDS.

GRANTEE	GRANTOR	BOOK	PAGE	CHARACTER OF DEED	DATE OF RECORD			LOCATION OF PROPERTY
					MONTH	DAY	YEAR	
Co								

ca



GRANTEE. REVERSE INDEX TO DEEDS.

GRANTEE	GRANTOR	BOOK	PAGE	CHARACTER OF DEED	DATE OF RECORD			LOCATION OF PROPERTY
					MONTH	DAY	YEAR	
Co								

CO



GRANTEE. REVERSE INDEX TO DEEDS.

GRANTEE	GRANTOR	BOOK	PAGE	CHARACTER OF DEED	DATE OF RECORD			LOCATION OF PROPERTY
					MONTH	DAY	YEAR	
Co								

CO





GRANTEE. REVERSE INDEX TO DEEDS.

GRANTEE	GRANTOR	BOOK	PAGE	CHARACTER OF DEED	DATE OF RECORD			LOCATION OF PROPERTY
					MONTH	DAY	YEAR	
Co								

CO



GRANTEE. REVERSE INDEX TO DEEDS.

GRANTEE	GRANTOR	BOOK	PAGE	CHARACTER OF DEED	DATE OF RECORD			LOCATION OF PROPERTY
					MONTH	DAY	YEAR	
Co								

CO

DIRECT INDEX TO DEEDS.

GRANTOR.

GRANTOR	GRANTEE	BOOK	PAGE	CHARACTER OF DEED	DATE OF RECORD			LOCATION OF PROPERTY
					MONTH	DAY	YEAR	
<b>CR</b>								
Grossman Peter and	Grossman Patricia	37	558	Q. l.	May	19	1902	
Brown Patrick	Linn Ellen Corvus	37	569	Q. l.	Aug	21	1902	
Brown Ida H. et al.	Loring Luke W.	39	551 552	Q. l.	Nov.	25	1904	
Grossman Patricia Est	Marsh Chas. C.	41	251	Per Cly -	Apr	20	1907	
Brown Patrick et al.	Hayde John Jr.	40	204 340	Tras Per	May	20	1907	
Grossman Patricia Est	Warner Wallace A.	41	341	Dist	Nov.	29	1907	
Breelmann Geo. W.	Lal. Lav. Loe	32	416	Mtg	Nov.	20	1909	
Broley Barney	Hices Mary	40	407	Tras.	July	3	1914	
Breelmann Geo. W.	Hotelier Maria H.	41	157 137	Tras.	Aug	28	1914	
Crowell, Frank H.	Halliwell, Walter S.	48	504 505	Q. C.	Aug	17	1925	Rel of G.C. Warner Mtg.
Cross, Morton R	Miles, Wm A. + Helen W.	48	532 174	Mtg	Sept	19	1925	
Crane, Edith Louise + husband	Speer, Robert E.	52	176	W.D.	June	25	1926	N. side of highway Raberville to Ore Hill

GRANTEE. REVERSE INDEX TO DEEDS.

GRANTEE	GRANTOR	BOOK	PAGE	CHARACTER OF DEED	DATE OF RECORD			LOCATION OF PROPERTY
					MONTH	DAY	YEAR	
<b>CR</b>								
Crossman Patience	Crossman Bradford	37	558	R.G.	May	19	1902.	
Crossman Geo. W.	Bissell Chas. H.	42	72	R.G.	Nov.	20	1909.	
	<del>Crossman Geo. W.</del>	40	251	Con.				
Crowell, Frank G.	Warner George Coffin	46	512	Assmt of Mtg	Oct	17	1918.	
Crane, Edith Louise	Warner, Leonard Clifford	40	527	W.D.	Dec	6	1919	
Croly, Margaretta	Hart, Arthur N.	49	40	W.D.	Oct	3	1923.	
Cross, Morton R.	Miles, Wm A. + Helen W.	48	530 531	W.D.	Sept	19	1925	At Twin Lakes Part of Grove Lot.



GRANTEE. REVERSE INDEX TO DEEDS.

GRANTEE	GRANTOR	BOOK	PAGE	CHARACTER OF DEED	DATE OF RECORD			LOCATION OF PROPERTY
					MONTH	DAY	YEAR	
CR <i>Credman George W.</i>	<i>Cleveland Smith</i>	<i>40</i>	<i>251</i>	<i>WAS</i>	<i>Mch</i>	<i>26</i>	<i>1909</i>	

CR

DIRECT INDEX TO DEEDS.

GRANTOR:

GRANTOR	GRANTEE	BOOK	PAGE	CHARACTER OF DEED	DATE OF RECORD			LOCATION OF PROPERTY
					MONTH	DAY	YEAR	
<b>CR</b>								
<b>CU</b>								
Curtis Herbert W.	Saxton Harriet R.	39	<sup>274</sup> 277	Tras	May	2	1902	
Cummings John L.	Snydora Kate's A.	40	144	Tras	Jan			
Curtis Fannie E. & Roswell C.	Little Robert	37	611	Hb.	June	21	1904	
Curtis Gene R. et al.	Skidmore Gene R.	39	623 624	cour.	May	6	1905	
Cummings Photo A.	Sal. Sav. Soc	32	423	Mgt	Sep.	6	1910	
Cummings Photo A.	Commercial Bank	36	521	Mgt	Sep	5	1910	
Cullen Anna M.	Sal. Sav. Soc	32	427	Mgt	Nov.	8	1910	
Cummings Photo	Trust of Salisbury	45	18	Exec	Mar	31	1915	
Cushman Helen C.	Sal. Sav. Soc	32	471	Mgt	Jan	15	1915	
Cummings Photo	Trust of Salisbury	45	352	Exec	Apr	1	1915	
Cushman Helen C.	Scribner Frank P.	45	533	Leas	Feb.	2	1916	
Cummings Paul	Travis, John P.	Prop 1	46	Bill Sale	Dec.	27	1915	
Cummings Paul	Morse, Stevens & Smith	Prop 1	48	Bill Sale	Mar.	11	1916	
Cummings Paul	Travis, John P.	Prop 1	50	Agreement	Mar.	13	1916	
Cummings Phoebe	Everts P. P., J. C.	2	2	Tax Lien	Mar.	31	1916	
Cummings Florence E.	Palmer F. Jackson	1	59	Bill of Sale	Jan.	25	1916	
Cummings Photo A.	Dufo Antonio J. & Rose	46	185	Contra. to be deed	Feb.	2	1917	
Curtis, Est. of Jane E.	Curtis, Herbert W.	46	340	Prop. of sale	July	27	1917	
Cummings Peter	Morse, Stevens & Smith	Prop 1	72	Bill of sale	May	23	1918	
Curtis, Howard W.	Sal. Sav. Soc	32	527	Mtg	Jul	6	1920	
Curtis, Nelson	Radom, Geo	Prop 1	146 147	Cond Sale	Mar	28	1921	
Culver, Est. Walter B.	Culver, Laura B. et al.	52	252	Appt	Nov	27	1926	
Culver, Est. Harriet M. deid	" " " "	52	252	Appt	Nov	27	1926	
Culver, Laura B. et al.	Queens Operators Corp.	52	274	Deed	Jan	6	1927	Est Walter B.



GRANTEE. REVERSE INDEX TO DEEDS.

GRANTEE	GRANTOR	BOOK	PAGE	CHARACTER OF DEED	DATE OF RECORD			LOCATION OF PROPERTY
					MONTH	DAY	YEAR	
<b>CR</b>								
<b>CU</b>								
Cullec Anna M.	The Lakeville <sup>congregation</sup> <del>Pavener</del> <sup>Church</sup> 43	84	84	Tras	Nov.	3	1910	
Cushman Helen C.	Melville George	41	106	Tras	July	15	1914	
Cushman Helene C.	Scribner Frank P.	42	260	L. C.	Nov.	22	1915	
Cummings, Phoebe A.	Woodworth James W.	46	184	Rel	Feb.	2	1917	
" " "	Sal. Sav. Soc.	46	184	"	"	"	"	
Curtis, Herbert W.	Curtis, Est. of James	46	340	Pro	July	27	1917	
Cummings, Phoebe	Evets, P. P. Cal.	2	406	Rel.	Feb.	2	1917	
Curtis Howard W.	Humes, William H.	40	546	W.D.	Jul	6	1920	At Chathamville on Highway to Ashley Falls.
Curtis, Wallace	Johnson, Guy C. et ux	40	608	W.D.	March	24	1922	At Paconic.
Curtis, Frank H. & Luella	Humes, Andrew	42	379	L. C.	May	10	1922	
" " "	Peabody, Eugene L. Adm.	47	575 577	Deed	May	10	1922	Est Ella L. Humes 24 acres - Paconic.
Cushman, Helene C.	Harrison, Helene C.	48	464	Change	May	16	1925.	
Culver, Walter B. & Harriette M.	Sheldon, Collins	52	236 237	of name Admrs Deed	Nov	13	1926.	
Culver, Laura B. et al.	Culver, Est Walter B.	52	252	of app't	Nov	27	1926	
" " "	Culver, Est Harriet M. deid	52	252	of app't	Nov	27	1926.	
Curtis, Carrie. Adms	Olsted, Est. Walter	52	545	of app't	Nov	29	1927.	

DIRECT INDEX TO DEEDS. GRANTOR.

GRANTOR	GRANTEE	BOOK	PAGE	CHARACTER OF DEED	DATE OF RECORD			LOCATION OF PROPERTY
					MONTH	DAY	YEAR	
<b>CU</b>								
Culver, Ambrose M.	Queens Operators Corp.	52	270 272	Deed	Jan	6	1927	
Culver, Laura B. et al. Exs	" " "	52	274	Deed	Jan	6	1927	
Cushman, Helene C.	Harrison, Helene C.	48	464	Chg of name of name	May	16	1925	

GRANTEE. REVERSE INDEX TO DEEDS.

GRANTEE	GRANTOR	BOOK	PAGE	CHARACTER OF DEED	DATE OF RECORD			LOCATION OF PROPERTY
					MONTH	DAY	YEAR	
CU								

CU



GRANTEE. REVERSE INDEX TO DEEDS.

GRANTEE	GRANTOR	BOOK	PAGE	CHARACTER OF DEED	DATE OF RECORD			LOCATION OF PROPERTY
					MONTH	DAY	YEAR	
CU								
CW-Y-Z								



CW  
CY  
CZ





DIRECT INDEX TO DEEDS.

GRANTOR.

GRANTOR	GRANTEE	BOOK	PAGE	CHARACTER OF DEED	DATE OF RECORD			LOCATION OF PROPERTY
					MONTH	DAY	YEAR	
DA								
Daniel Emma M et al.	Tobey Susan J.	40	24	Tras	Apr	12	1901.	
Day Est Geo	Day Chas	39	175	Proctf	Feb	26	1901	
Daniel W et al.	Fells F							
Dakin D Clinton + Frank W.	White Frank. Frances. Mary	39	479 481	Rel.	Apr.	2	1904.	
" Est. Mary R.	do	39	479 487	Rel.	Apr	2	1904	
Daniel Filleau W	Wauger Chas. F. Adm	39	604	Proctf	Mch	16	1905	
Daniel Nathan L.	Calender Herman B	40	133	Tras	Sep	14	1905	
Daniel Nathan L.	McC. Nail Charles. P.	40	135	Tras	Dec	31	1905	
Daniel W et al. Est	Daniel Nathan L.	41	31 32	Debt	Jan	6	1906	
Daniel Nathan L.	Wauger Charles. F.	37	638	Rel.	Jan	6	1906.	
Daboll. Henry H.	Rosback A. J.	37	641	Rel.	Feb	2	1906	
Davidson Robert J. Est	Chapman Milton	41	119 122	Pro.	Sep	19	1906	
Dakin D Clinton + Frank W.	White Frank. Frances +	37	688	Rel.	Aug	7	1907	
Daniel Nathan L.	Duncan. Rommie	40	261	Tras - May		4	1909	
Dakin Calista J. Est	Hard Fin L + Spencer	41	629	Proctf	Jan	6	1910.	
Dakin Calista Est.	Stephens Simon R.	43	81	Debt	Dec	29	1910	
Davis Mercy E.	Phillips J. Lloyd	43	302 626	Tras.	Aug	9	1911	
Daily Ella M et al.	Kelley Alva R.	43	628	Tras.	Aug	14	1912	
Daniel Nathan L.	Nelson Neal	40	404	Tras	June	17	1911	
Day Charles + Eliz O.	Woodie	40	426	Tras.	Apr	30	1911	
Daniels, N. L.	The S. N. E. Telephone Co.	46	131	Permit	Dec.	9	1916.	
Daniel et al. Nathan L.	Vosburgh, Earle J.	40	490	War.	Oct.	12	1917	
Day, Charles	Sal Sav. Soc	32	515	Mtg	Oct	2	1918.	
Daboll, Henry H.	Pettee, William E.	46	569 572	Deed	Feb	13	1919.	
Daniel, Nathan L.	Daniel, Emma M	42	331	Rel of	Oct	29	1919.	
Davis, Horace W. Rec. + Barnum et al.	Hubbard, Charles H	47	82 84 154	Mtg	Jan	24	1920	
Davis, Horace W. Rec.	Salisbury Dem Cor.	47	166	Deed	Apr	16	1920	75.6 acres on highway
Daly, Florence C. et al.	Pearce, Arthur W.	48	13 15	W.D.	Oct	14	1922	Salisbury to Pocombe
Dalchy, Clara L.	Lakeville M. E. Church	48	121 122	Rel.	May	21	1923.	
Daly, Florence C. et al.	Williams, Frances W.	48	150 153	W.D.	Jun	29	1923	9 acres Lake Washinee
Daboll, Henry H.	Pettee, William E.	48	319 321 323	Rel.	May	15	1924.	
Daly, Florence C. et al.	Sal. Sav. Soc.	48	325	Mtg	May	22	1924.	
Day, Est Charles, decd	Day, Lena L. et al.	48	467	Proctf	May	16	1925.	
Dalton, Helen et al.	O'Halloran, Margaret	52	16 18	W.D.	Nov	18	1925	Homestead
Daly, Florence C. et al.	Karstin, Elizabeth W.	52	96 97	W.D.	Mch	2	1926	Lake Washinee
Day, Est Charles, decd	Day, Lena L. et al.	52	163 168	of Devis	May	13	1926	
Day, Lena L. et al.	Salisbury Bank Trust Co.	52	170	Mtg	June	16	1926.	
Davis, Horace W.	Stone, Alfred B.	52	183 185	of Mtg	July	27	1926	Parcel #5
Davis, Horace W.	Stone, Alfred B.	52	188 189	of Mtg	Aug	13	1926	House #4. Par #1
Damiano, Dominick	Battle, John F.	52	201 203	Mtg	Aug	19	1926.	Parcel #5
Davis, Horace W.	Stone, Alfred B.	52	209 253	of Mtg	Aug	28	1926	House #22.
Davis, Horace W.	Stone, Alfred B.	52	254 263	of Mtg	Nov	29	1926	Part Parcel #6
Davis, Horace W.	Stone, Alfred B.	52	264 276	of Mtg	Dec	20	1926	House #23. Part Parcel #6
"	"	52	277	of Mtg	Jan	19	1927	House #33.
Davis, Florence	Kelsey, Horace S.	2	477	attach	Feb	17	1927.	
Davis, Paul	"	2	477	attach	Feb	17	1927	
Davis, George E.	"	2	478	attach	Feb	17	1927.	



GRANTEE.

REVERSE INDEX TO DEEDS.

GRANTEE	GRANTOR	BOOK	PAGE	CHARACTER OF DEED	DATE OF RECORD			LOCATION OF PROPERTY
					MONTH	DAY	YEAR	
DA								
Davis Mercy N	Reinhard Carl a	39	67 <sup>1/2</sup> 72	2c	Feb	3	1900	
Day Chas	Day Est-see	39	175	Proctf	Feb	26	1901	
Daboll, Henry H.	Petter W <sup>m</sup> E.	37	557	2c	May	13	1903	
Dakin D Clinton	White Frank Frances Mary	35	437	Mtg	Apr	2	1904	
Daniel Nathane L.	Kaise, William	40	106	Trav	Sept	26	1904	
" " "	" " "	40	109	Trav	Sept	26	1904	
Daniel Nathane L.	Daniels W <sup>m</sup> A. est	41	31 32	Distt	June	6	1906	
Daniels Nathane R.	Richardson Milr B.	41	52	2c	Jan	6	1906	
Davidson Robert J. Esq	Wolfs Henry H.	37	650	2c	Mch	31	1906	
" " " " Adm.	Wolfs. Rott W.	41	86	Proctf	Apr	21	1906	
Daniel Nathane L.	Kaise William	41	368 370	Trav.	Jan	29	1908	
Day David S. et al.	Reed David S. et al	45	50	Proctf	May	16	1914	
Daniels Nathane R.	Sal. Sav. Soc	33	327	2c	June	17	1914	
Darling, Albert D.	Sal. Cem. Assn.	1	360	Deed	Oct.	13	1916	
Daboll, Henry H.	Selleck, James M.	40	510	W.D.	Nov	25	1918	
Daboll, Henry H.	Sal Sav. Soc	46	530 532	W.D.	Nov	25	1918	
Daboll, Henry H.	Burns, Patrick & wife	42	326	2c	Nov	25	1918	
Daboll, Henry H.	Falls Village Sav. Bk	40	511	W.D.	Nov	25	1918	
Daboll, Henry H.	Williams, Hubert	42	327	2c	Nov	25	1918	
Daniels, Emma M.	Daniels, Nathane L.	42	331	2c	Oct	29	1919	
Daniels Nathane L. et al	Judd, Rachel P.	40	265	War.	June	30	1909	
Daboll, Henry H.	Dodge, George A. et al	42	389	2c	Feb	28	1923	50 acres on Wolf Hill
Day, Charles	Sal. Cem. Assn.	48	239 240	Bur Lot	Nov	17	1923	# 139.
Davis, Paul, by his next friend	Kelsey, Horace S.	AR+R 2	249 250	Attch	June	11	1924	
Davis, George E.	Kelsey, Horace S.	AR+R 2	252 254	Attch	June	11	1924	
Davis, Mrs. Florence	Kelsey, Horace S.	AR+R 2	256 257	Attch	June	11	1924	
Day, Lena L. et al. Exrs.	Day, Est Charles, deid.	48	467	Appt.	May	16	1925	
Day, Lena Lawrence	Miles, Wm A. & Helen W.	48	507 509	Deed.	Aug	20	1925	
Davis Horace W.	Stone, Alfred B.	52	63 94	Mtg	Dec	15	1925	
Daly, Florence C. et al.	Salisbury Bank & Trust Co.	52	96	2c	Mch	3	1926	Rel of Mtg
Day, Lena L. et al.	Day, Est Charles, deid	52	163	Proctf of Davis	May	13	1926	
Damiano, Dominick	Humes, Robert J.	49	167	W.D.	Aug	25	1926	N. Side Brinton Hill Road.
Day, Charles	Salisbury Bank & Trust Co.	51	38	Rel of Mtg	Dec	23	1926	

DA

DIRECT INDEX TO DEEDS.

GRANTOR.

GRANTOR	GRANTEE	BOOK	PAGE	CHARACTER OF DEED	DATE OF RECORD			LOCATION OF PROPERTY
					MONTH	DAY	YEAR	
DA								
Davis, Horace W.	Stone, Alfred B	52	288	Part Rec	Feb	24	1927	Part of Parcel # 6
"	"	52	289	of Mtg				House # 29.
"	"	52	303	"	Mch	10	1927	House # 11 and
"	"	52	304	"	Mch	10	1927	appurtenances
"	"	52	306	"	Mch	10	1927	Portion of Parcel 6
"	"	52	340	"	Apr	26	1927	75 acres (no house)
"	"	52	341	"	Apr	26	1927	Houses # 26 - # 27
"	"	52	355	"	May	17	1927	Parcel # 6.
"	"	52	356	"	May	17	1927	House # 30
"	"	52	407	Rel of	June	30	1927	Parcel # 6.
"	"	52	408	Mtg	June	30	1927	Full release.
"	"	52	487	Part Rec	Oct	7	1927	Part of Parcel # 7
"	"	52	488	of Mtg	Oct	7	1927	Date of Feb 1, 1927.

GRANTEE. REVERSE INDEX TO DEEDS.

GRANTEE	GRANTOR	BOOK	PAGE	CHARACTER OF DEED	DATE OF RECORD			LOCATION OF PROPERTY
					MONTH	DAY	YEAR	
DA								

DA



GRANTEE. REVERSE INDEX TO DEEDS.

GRANTEE	GRANTOR	BOOK	PAGE	CHARACTER OF DEED	DATE OF RECORD			LOCATION OF PROPERTY
					MONTH	DAY	YEAR	
DA								

DA



GRANTEE. REVERSE INDEX TO DEEDS.

GRANTEE	GRANTOR	BOOK	PAGE	CHARACTER OF DEED	DATE OF RECORD			LOCATION OF PROPERTY
					MONTH	DAY	YEAR	
DA								

DA

DIRECT INDEX TO DEEDS.

GRANTOR.

GRANTOR	GRANTEE	BOOK	PAGE	CHARACTER OF DEED	DATE OF RECORD			LOCATION OF PROPERTY
					MONTH	DAY	YEAR	
DE								
Dunney Mrs B	Perry Mrs B.	34	728	Mar	Mar	15	1900	
Dunney Alfred & Harriett	Bridley Noah	39	76 77	2c	Mar	19	1900	
Dexter Lydia C.	Dexter Edgar C & Jennie D	39	156	Pro Cont	Nov	2	1900	
Dexter Theodore F & Edgar C	Dexter Jennie D	39	157 158 438	R War	Nov	2	1900	
Dewey Justin et al Exr	Barner Geo. Coffing	39	440		Nov.	20	1903	
Dew Jersey Freeman	Cal. Lov. Society	32	377	Mtg	Feb	27	1904	
Dean Charles E.	American Telephone & Telegraph Co	41	90	Lease	May	7	1906	
Dewey Henry S. Est	Bissell Hiram Adam	41	289	Pro Cont	July	9	1907	
Dewey Henry S. Est	Phillips Mellichaunders	41	379	2c. Est.	Feb	22	1908	
Decker James, Cor., John	The Berkshire Power Co	41	451 458	War	Nov.	9	1908	
Dean Edward	Abouque Machine Works	41	493 494	Contract	Jan	2	1909	
Decker James, Cor., John	Dunstable Wm H	41	498 501	War	Jan	18	1909	
Decker Elizabeth	Squires Jennie D.	42	59	Lb.	June	5	1909	
Dempsey Freeman	Tanner Peter & Emma	40	284	War -	Apr.	2	1910	
Dr. Witt Amelia D.	Bissell Wm L.	41	40	Rel	May	16	1910	
Dean Ellen C et al.	Randall Sarah G. et al	42	92	Lb	Aug	17	1910	
Dempsey Freeman et al	Dickinson Arthur	40	121 127	Rel	Sept	21	1911	
Dewey George T.	Raid Caroline D	43	421 423	Cont	Jan	20	1912	
Dewey Mary	Pottier Bernard Gustave	32	463	Mtg	July	26	1913	
Decker Irving	Bartle Wm A.	44	574 578	Rel	Oct	8	1913	
Dr. Witt Amelia D.	Seymour Morris W	44	600	Lb.	Nov.	5	1913	
Dr. Witt Amelia D.	Seymour Morris W	44	601 603	Rel	Nov.	5	1913	
Decker Berthea	Bartle W. A.	44	627	Rel	Jan	21	1914	
Dempsey John Jr	Town of Salisbury	45	16	Rel	Mar	31	1914	
Dempsey Sabine	Ditbold Safe & Lock	45	164 166	Contract	Oct	3	1914	
Dempsey William G.	Hoteliers Frank	42	200	Lb.	Dec	31	1914	
Detroit Automatic Seal Company	Hatmaker D.	Prop 1	60	Contract	Aug.	16	1916	
Detroit Automatic Seal Company	Dickinson, A. L.	Prop 1	62	"	"	"	"	
Decker, Floyd M.	Briggs, Hattie B & Samuel J.	Mtg	615	Mtg	Dec.	8	1917	
Dennis, George	Bartle, Wm A.	46	624 625	Notice	June	28	1919	Notice of intention to dispute easement
Dennis, Morris	Bartle, Wm A.	46	625 626	Notice	June	28	1919	Notice of intention to dispute easement
Dempsey, John, Jr.	Town of Salisbury	2	65	Tax	Mar	31	1920	
Decker, John	Winters, John H.	42	369	L.C.	Aug	8	1921	Adjoining Stalks lands.
Decker, Floyd M.	Luminati, Louis P. et al	47	565 567	W.D.	Apr	18	1922	No. E part of town
De Mars, Maud, et al	Martin, Abram S.	47	593 596	W.D.	Jan.	15	1922	Mary A. Biers prop.
Decorative Art Society	Halliwel, Walter S. & William B.	2	440	Rel of Attach	June	28	1922	
Decker, John & Pattie B.	Bennett, Susana et al.	49	75 595	W.D.	Jul	17	1924	Cross road from Mill
Derwin, Louise & John J.	Salisbury Bank & Trust Co	48	597	Mtg	Oct	31	1925	
Derwin, Louise & John J.	Holden, Benjamin D.	2	283 284	Mech Lien	Mar	9	1926	
Dempsey, Delia R.	Canaan Sav. Bank	50	105	Mtg	Mar	12	1926	
Derwin, Louise & John J.	Melvin, James R.	2	285 287	Rel of Lien	Mar	31	1926	
"	Bauman, Adolph E.	2	287 289	Rel of Lien	Mar	31	1926	
Dexter, Est. Theodore F.	Dexter, Edgar C. Exr.	52	437	Rel of Appt	July	28	1927	
De Berry Irene et al	Cesar, John	42	483	L.C.	Feb	7	1928	



GRANTEE. REVERSE INDEX TO DEEDS.

GRANTEE	GRANTOR	BOOK	PAGE	CHARACTER OF DEED	DATE OF RECORD			LOCATION OF PROPERTY
					MONTH	DAY	YEAR	
DE								
Dexter Edgar C. + Jennie D.	Dexter Est. Lydia C.	39	156	Pro Cont.	Nov	2	1900	
Dexter Jennie D.	Dexter Theodore + Edgar C.	39	157	P. Was.	Nov	2	1900	
Devery Henry S.	Saunders Sarah S.	40	26	Tras.	Apr	22	1901	
de Lima Elias A.	Robbins Milton St.	39	203	Tras.	Aug	29	1902	
" " " "	" " " "	39	206	Lease	Aug	29	1902	
Dempsey Freeman.	Pratt Rachel + Henry	40	207	Tras.	Oct	29	1904	
Dempsey John Jr.	McGuinness Frank	41	111		Mar.			
" " " "	" " Bridget et al.	41	238		Mar.			
Decker Jacob. Est.	Benedict Harriet E.	42	240		Mar.			
Decker Jacob. Est.	Benedict Elisha D. et al.	42	241		Mar.			
Decker Jacob. Est.	Blodgett Est. + Jennie	42	246		Mar.			
Decker Elizabeth et al.	Squires Jennie D.	41	28	Le.	Nov.	9	1908	
Dennis George.	Cook George.	40	28	Le.	Nov.	9	1908	
Decker Elizabeth	Dorrough Rizzie +	42	28	Le.	Nov.	9	1908	
Dexter Theodore F.	Hortel Method W.	40	523	notice	Mar.	4	1909	
Devery George F.	Rail William H.	43	524	Tras.	May	13	1909	
Dennis Morris	Cook George	40	262	Tras.	May	13	1909	
Dennis Mary	Robbins Russell Hunt	37	58	Le.	June	5	1909	
Dempsey John.	P.P. Court Tax Coll.	45	332	Tras.	July	12	1911	
Dempsey Tabine	Scitold Safe + Chk Co.	45	419	Le.	Jan	20	1912	
Dempsey Wm G.	Hotel Keis Frank A.	42	412	Le.	Jan	20	1912	
Decker, Floyd M.	Briggs, Fattie B. et al.	46	382	Tras.	Apr	14	1913	
Decker, John	Winters, John H.	42	333	Le.	Nov.	25	1913	
Decker, Ophelia	Sal. Cem. Ass'n	47	333	Le.	Nov.	25	1913	
De Vito, Jerry	MacCusker, Mrs Minnie	47	139	Le.	Sept	8	1914	
Dempsey, John Jr.	Town of Salisbury	2	164	Le.	Sept	8	1914	
Decker, John	Winters, John H.	47	166	Le.	Sept	8	1914	
Decorative Art Soc. The	Halliwell, Walter S. et al.	2	199	Le.	Dec	31	1914	
Decker, Floyd M.	Briggs, Samuel J. et al.	47	388	Le.	Dec	31	1914	
Decker, John + Pattie B.	Winters, John H.	40	308	Le.	Dec	31	1914	
Dempsey, Annie M.	Wanger, Charles F.	49	388	Le.	Dec	31	1914	
Dempsey, Delia	Treat, Elizabeth D.	49	308	Le.	Dec	31	1914	
Decker, John et al.	Brazee, Mary Ann et al.	48	333	Le.	Dec	31	1914	
Derwin, Louise + John J.	Leventy, Vincent D.	49	169	Le.	Dec	31	1914	
Dee, The William U. Co.	McNab, Violet Bishop	2	425	Le.	Dec	31	1914	
De Michiel, John, et al.	Salisbury Iron Corp.	48	437	Le.	Dec	31	1914	
de Lima, Elias A.	Robbins, Mary E. + Milton H.	48	233	Le.	Dec	31	1914	
Deikman, Julius et al.	Oshman, Louis et al.	2	234	Le.	Dec	31	1914	
Dexter, Edgar C. Cur.	Dexter, Est. Theodore F.	52	564	Le.	Dec	31	1914	
Deknatel, Florence Myra	Bell, J. Mortimer	52	565	Le.	Dec	31	1914	
Dennis, Morris	Patton, Joseph + Anna	52	578	Le.	Dec	31	1914	
			578					
			297					
			437					
			543					
			548					
			599					

DE

Cross road from Mill  
Salisbury Village  
W side Under M. road  
E side of Main St  
Salisbury Village.  
E half of Lots  
D. 14 + D. 15.



GRANTEE. REVERSE INDEX TO DEEDS.

GRANTEE	GRANTOR	BOOK	PAGE	CHARACTER OF DEED	DATE OF RECORD			LOCATION OF PROPERTY
					MONTH	DAY	YEAR	
DE								

DE



GRANTEE. REVERSE INDEX TO DEEDS.

GRANTEE	GRANTOR	BOOK	PAGE	CHARACTER OF DEED	DATE OF RECORD			LOCATION OF PROPERTY
					MONTH	DAY	YEAR	
DE								

DE



GRANTEE. REVERSE INDEX TO DEEDS.

GRANTEE	GRANTOR	BOOK	PAGE	CHARACTER OF DEED	DATE OF RECORD			LOCATION OF PROPERTY
					MONTH	DAY	YEAR	
DE								

DE  
—

DIRECT INDEX TO DEEDS.

GRANTOR.

GRANTOR	GRANTEE	BOOK	PAGE	CHARACTER OF DEED	DATE OF RECORD			LOCATION OF PROPERTY
					MONTH	DAY	YEAR	
DI								
Diebold Safe & Lock Co.	J. J. & F. Sabine	45	164	Contract	Dec	3	1917	
Diebold Safe & Lock Co.	Sal. Per. Soc -	37	491	Rel.	June	5	1900	
Diebold Safe & Lock Co.	Lyon P. E.	Prop 1	68	Bill of Sale	Sept.	1	1916	
" " " " "	Brinton + Frink	" 1	75	"	Oct.	1	1917	
Dings, Hiram J.	Gibbs, Herbert H.	35	626	Mtg	Apr	2	1919	
Diebold Safe & Lock Co.	Dufour Bros.	Prop 1	122	Bill of Sale	Mch	1	1920	
" " " "	Martin, A. S.	Prop 1	123	Bill of Sale	Mch	1	1920	
Dings, Hiram J.	Kellogg, Charles	Prop 1	125	Bill of Sale	Mch	1	1920	
Dings, Hiram J.	Canadian Sav. Bank, The	2	217	Attach	Sep	22	1920	
Dings, Hiram J.	Canadian Sav. Bank, The	50	15	Mtg	Aug	8	1923	



GRANTEE. REVERSE INDEX TO DEEDS.

GRANTEE	GRANTOR	BOOK	PAGE	CHARACTER OF DEED	DATE OF RECORD			LOCATION OF PROPERTY
					MONTH	DAY	YEAR	
DI Dickinson E. C.	Clark Geo. H.	41	318	Lease	Oct	1	1907	
Dickinson Arthur L.	Clark Geo. H. & Dempsey	43	121-127	Lease	Feb	21	1911	
Dickinson Arthur L.	Wagner Chas. F.	43	167-170	Lease	Mar	31	1911	
Detroit Safe & Lock Co.	Dempsey & Selie	44	164-166	Contract	Oct	3	1914	
Ding, Hiram J.	Parsons Joseph R.	Prop	27	Contract	Dec	31	1914	
Dickinson, A. L.	Detroit Automatic Scale Company	Prop	28	Sale	Dec	31	1914	
Ding, Hiram J.	Gibbs, Herbert H.	Prop	62	Contract	Aug	16	1916	
Dickinson, Arthur L.	Champagne, Julian J.	46	543	W.D.	Apr	2	1919	
Ding, Hiram J.	Kellogg, Charles	Pero	99	Agree	Jul	8	1919	
Ding, Hiram J.	Bishop, Edward G.	Prop	101	Rel of	Jul	8	1919	
Ding, Hiram J.	Gibbs, Herbert H.	2	437	Attain	Jan	3	1922	
Ding, Hiram J.	Bishop, Edward G.	40	633	W.D.	Jul	13	1922	
Ding, Hiram J.	Gibbs, Herbert H.	48	173	Rel of	Aug	7	1923	

DI



GRANTEE. REVERSE INDEX TO DEEDS.

GRANTEE	GRANTOR	BOOK	PAGE	CHARACTER OF DEED	DATE OF RECORD			LOCATION OF PROPERTY
					MONTH	DAY	YEAR	
DI								

DI

DIRECT INDEX TO DEEDS.

GRANTOR.

GRANTOR	GRANTEE	BOOK	PAGE	CHARACTER OF DEED	DATE OF RECORD			LOCATION OF PROPERTY
					MONTH	DAY	YEAR	
<b>Do</b>								
Dodge, Elmer E.	Mc. Donald Jas & Mary	40	27	Tras	May	22	1901	
Doyle, Eli	Mc. Cusker Bernard	37	543	L. b.	Oct	26	1901	
Donsbrough W <sup>m</sup> H.	Brewer, George A.	35	494	Mtg	Jan	18	1908	
✓ Dole, Fred J.	Heil Henry F.	41	632	Tras	Jan	11	1910	
Doty David	Kane William	43	77	Mgt	Oct	26	1910	
Doty Jay	Sal. Sav. Soc.	32	438	Mgt	July	5	1911	
Doughty Carrie M.	Lauford Alice P & T	43	649	Part	Aug	24	1912	
Doughty Carrie M.	Basinger Uauue	44	3	Tras.	Aug	24	1912	
Doughty Sophia A.	Basinger Uauue	44	7	Tras	Aug	24	1912	
Doughty Sophia A.	Basinger Uauue	44	10	Lb	Aug	24	1912	
Doty Jay Est	Doty David Adm	44	478	Part	Sep	23	1913	
Dodge Geo. A. et al	Chase Fredk H	40	391	Tras	Dec	13	1913	
Dord Marcia C <sup>th</sup>	Chase Fredk H.	42	174	Lb.	Dec	13	1913	
✓ Dole Margaret A.	Canaan Sav. Bank	35	575	Mtg	Feb	13	1914	
Doty David	Kane Margaret S	35	578	Mtg	Apr	30	1914	
Doolittle Edw. P.	Dole, Fredk. J.	45	293	Tras.	Mar	12	1915	
Doolittle John F.	Burris, Patrick Est.	45	398	Part	July	8	1915	
Doolittle John F.	Rossiter Willie	45	472	Part	Oct	4	1915	
Doty, David	Lakerville Fire District	46	75	"	June	29	1916	
Donsbough, William H.	Canaan Sav. Bank, The	35	607	Mtg	Aug.	29	1916	
Doty, David	Kane, Mary C.	46	554	Mtg	Dec	23	1918	
✓ Dole, Margaret A.	Holmes, Grace S.	40	545	W.D.	Jun	29	1920	Twin Lakes Property
Donsbough, William H.	Vosburgh, Everett A.	40	549	W.D.	Jul	30	1920	Both sides highway
Dohrn, Gertrude Francis, Esq	Barnum, Chas H.	47	553	Rel of	Apr	3	1922	Public Road to F. Hill
Conservator of Emily S. Doughty	Jones, Benj. D.	47	554	Mtg	Apr	3	1922	
Doughty, Sophia A.	Sal. Sav. Soc.	47	631	Mtg	Aug	31	1922	
Doughty, Carrie M. et al	Sal. Sav. Soc.	35	697	Mtg	Aug	31	1922	
Donsbough, William H.	Vosburgh, Everett A.	48	36	Rel of	Dec	5	1922	
Dodge, George A. et al.	Daboll, Henry H.	42	389	L.C.	Feb	28	1923	50 acres on Wolf Hill
Dole, Fred J. et al.	Canaan Sav. Bank, The	50	46	Mtg	June	21	1924	
Doughty, Carrie M. Sophia	Haven, Dorothy	49	180	W.D.	Nov	12	1926	
Doughty, Sophia A. Conservator	Haven, Dorothy	52	239	Conservator's	Nov	12	1926	
Doersam, Isabel H.	Kelsey, Horace S.	2	476	Rel of	Feb	17	1927	
Doersam, Alois Jr.	"	2	479	Rel of	Feb	17	1927	
Doran, Hannah, et al	O'Loughlin, Hannora	52	306	L.C.	Mar	12	1927	

GRANTEE.

REVERSE INDEX TO DEEDS.

GRANTEE	GRANTOR	BOOK	PAGE	CHARACTER OF DEED	DATE OF RECORD			LOCATION OF PROPERTY
					MONTH	DAY	YEAR	
Do								
Doghe Eli	McQuaker Bernard	35	394	Mgt.	Aug	6	1900	
Doty Jay	Martin Abraham	40	237	Tran.	May	25	1908	
Dole Fred J.	Wasa Thos & Mary	41	483 431 498	Tran	Sept	14	1908	✓
Donsbough - 77 <sup>m</sup> 74.	Strong Geo Petal.	41	501	Tran.	Jan	18	1909	
Doty David	Kane William	42	74	Lb.	Oct	26	1910	
Doty David	Wroster Ches. B.	43	72 74	adm. bond.	Oct	26	1910	
Doughty Carrie M.	Clark M. B. & E. J. Ball	42	127	Lb.	Aug	7	1911	
Dole Margaret A.	Bartlett Geo E	40	365	Tran	Aug	3	1912	
Doty David Adam	Doty Jay Est	44	558	Tran	Sept	23	1913	
Doty David	Sal. Sav. Soc	33	326	Lb.	Sept	20	1914	
Doty David	Peabody Eugene	41	30 32	Tran	Sept	20	1914	
Donohue Edee P.	Phelan Bros Const	45	263 269	Tran	Feb	9	1915	
Dole Frank J.	Donohue Edee P.	41	288 293	Tran	March	13	1915	
Donohue John F.	Burris Patrick et	45	398	Tran	July	8	1915	
Dole Frederick J.	Hummer Horace R	45	619	Deed	Apr	25	1916	
Donsbough William H.	Sheldon Charles H.	40	464	Tran	Aug	29	1916	
" " "	Brewer George A.	42	291	Rel	Aug	29	1916	
Dole Margaret A.	Canaan Savings Bank	42	294	2-C.	Feb.	15	1917	
Doty David A.	Silvermail Enoch	40	497	W.D.	March	5	1918	
Donohue John F.	McQue Est of Alice O'Neil	46	450	Ownership	May	15	1918	
" " "	O'Neil Est of Michael	46	451	"	"	"	"	
Doty Charles	Sal. Cem Assn	46	517 519	Burdet Deed	Oct	25	1918	
Doty David	Lakeville Gas Co, The	46	548 550	W.D.	Dec	23	1918	
" " "	Kane William	46	550	Rel	Dec	23	1918	
" " "	Kane Margaret S.	46	551	Rel	Dec	23	1918	
" " "	Martin Abram	42	329	2-C.	Dec	23	1918	
Donohue John F. et al	Smith Est of John H.	46	639 640	Ownership	July	26	1919	
Downtown Sales Co. Inc.	Halliwell Walter S.	46	119 122	Agree ment	Dec	4	1919	
Donsbough William H.	Canaan Sav. Bank	47	218 219	Rel	July	30	1920	Rel of Mtg on Farm.
" " "	Vosburgh Everett A.	47	220	Mtg	July	30	1920	
Doty Ernest	Town of Salisbury	1	378	Burd Deed	Feb.	7	1921	Rime Rock Cem 148.
Dohrn Gertrude et al	Suydam Est of Alex., decd	47	523	Ownership	Jan	26	1922	
Doty George N.	McCauley Anna	49	60 254	W.D.	March	11	1924	N. side of highway Centre V. to Mt Olga
Doersam Alois Jr.	Kelsey Horace S.	2	255	attach	June	11	1924	
Doersam Mrs Isabel	Kelsey Horace S.	2	257 259	attach Rec of	June	11	1924	
Dole Fred J.	Canaan Sav. Bank The	51	66 413	Mtg Deed	Aug	12	1925	
Dohrn Gertrude et al	Suydam Est Alexander	52	414 449	Deed	July	5	1927	
Dohrn Gertrude	Suydam Louisa P.	52	450	W.D.	Aug	8	1927	
Doty David A.	Bradley Emma J.	49	231	W.D.	Oct	19	1927	

DO



GRANTEE. REVERSE INDEX TO DEEDS.

GRANTEE	GRANTOR	BOOK	PAGE	CHARACTER OF DEED	DATE OF RECORD			LOCATION OF PROPERTY
					MONTH	DAY	YEAR	
Do								

DO





GRANTEE. REVERSE INDEX TO DEEDS.

GRANTEE	GRANTOR	BOOK	PAGE	CHARACTER OF DEED	DATE OF RECORD			LOCATION OF PROPERTY
					MONTH	DAY	YEAR	
Do								

DO



GRANTEE. REVERSE INDEX TO DEEDS.

GRANTEE	GRANTOR	BOOK	PAGE	CHARACTER OF DEED	DATE OF RECORD			LOCATION OF PROPERTY
					MONTH	DAY	YEAR	
Do								

DO

DIRECT INDEX TO DEEDS.

GRANTOR.

GRANTOR	GRANTEE	BOOK	PAGE	CHARACTER OF DEED	DATE OF RECORD			LOCATION OF PROPERTY
					MONTH	DAY	YEAR	
<b>DR</b>								
Drum, Frederick A.	Parsons, Joseph	41	487 490	Mtg	Dec	19	1908	
Drummond, Maria <i>et al C</i>	Marion Gas Co.	43	253 254	Lt	June	13	1911	
Drum, Frederick A.	Sal. Sav. Soc.	32	449	Mtg	May	20	1912	
Drummond, Maria <i>et al</i>	Chase Med. H.	42	175	Lt	Dec	13	1913	
Drum, Frederick A.	Sal. Sav. Soc.	32	493	Mtg	June	7	1916	
Drum, Frederick A.	O'Neill, Edward	41	90	Sale	May	15	1918	
Drum, Frederick A.	Town of Salisbury	2	66	Lien	Mch	31	1920	
Drum, Frederick	Wike, Frank A. et al	2	219 220	Attch	Nov	18	1920	
Drum, Frederick A.	Schneider, George	48	34 35	Mtg	Dec	2	1922	
Drum, Guy F.	Warner, Charles D.	50	102	Mtg	Jan	25	1926	
Drum, Frederick A.	Connecticut Power Co.	52	136 137	Deed	Apr	5	1926	Right of way.
Drum, Fred. A.	Town of Salisbury	53	3	Lien	Mch	31	1926	
" " "	" " "	53	11	Lien	Mch	31	1927	
Drum, Guy F.	Oxy-Crystine Corp.	49	201 500	W.D.	May	2	1927	
Drescher, John & Barbara	Henstick, Albert	52	502	Mtg	Oct	20	1927	

GRANTEE. REVERSE INDEX TO DEEDS.

GRANTEE	GRANTOR	BOOK	PAGE	CHARACTER OF DEED	DATE OF RECORD			LOCATION OF PROPERTY
					MONTH	DAY	YEAR	
DR								
Drum, Frederick	Reed Frank E	41	477 480	Mar	Dec	19	1908	
Drum, Frederick	Reed J. B., <sup>Frederick</sup> <del>Frederick</del>	41	480 484	Mar	Dec	19	1908	
Drum, Frederick	Bouton Clarence E	41	484 487	Mar	Dec	19	1908	
Drum, Frederick A.	Garasus Joseph	42	147	L.C.	May	20	1912	
Drum, Frederick A.	Eggleston, Floyd S	40	505	W.D.	Aug	7	1918	
"	Town of Salisbury	2	429	Rel of P.R.R.	Mar	1	1921	
Drum, Frederick	Wike, Frank A., et al	2	443	Attach	Nov	15	1922	
Drum, Guy F.	Spurr, Frank D.	49	146	W.D.	June	23	1926	East of R.R. tracks Salisbury Village
Drum, Frederick A.	Sac. Sav Soc	51	67	Rel of Mtg	Apr	5	1926	
"	Schneider, George	51	68	Rel of Mtg	Apr	5	1926	
"	Town of Salisbury	P.R.R. 53	3	Rel of P.R.R.	May	28	1926	
Drum, Guy F.	Warner, Charles L.	42	463	L.C.	May	2	1927	Part Release of Mtg.
Drescher, John + Barbara	Henstick, Albert	52	497 500	W.D.	Oct	20	1927	



GRANTEE. REVERSE INDEX TO DEEDS.

GRANTEE	GRANTOR	BOOK	PAGE	CHARACTER OF DEED	DATE OF RECORD			LOCATION OF PROPERTY
					MONTH	DAY	YEAR	
DR								

DR

DIRECT INDEX TO DEEDS.

GRANTOR.

GRANTOR	GRANTEE	BOOK	PAGE	CHARACTER OF DEED	DATE OF RECORD			LOCATION OF PROPERTY
					MONTH	DAY	YEAR	
<b>DU</b>								
Dufour, Robert W.	Sal. Sav. Soc.	32	385	Mgt	Apr	28	1903	
Dufour Robert W.	Sal. Sav. Soc.	32	406	Mtg	Apr	7	1909	
Dumais Romina E.	Bissell Chas H.	35	500	Mtg	May	4	1909	
Dumais Romina E.	Bissell Wm L.	35	502	Mtg	July	10	1909	
Dumas, Alida A et al.	Mastie Lois E.	43	48 53	Mar	Oct	5	1910	
Dumais Romina	Bannan Adolphe E	40	323	Mar	Feb	16	1911	
Dufour Robert W.	Salisbury Sav. Soc.	32	441	Mgt	Nov	22	1911	
Dufour Robert W.	Salisbury Sav. Soc.	32	443 523	Mgt	Feb	20	1912	
Dufour Robert W.	Battle John T.	43	525	Mar	Apr	10	1912	
Dufour Robert W.	Sal. Sav. Soc.	32	457	Mtg	June	29	1912	
Dufour Robert W.	Rignol Carouic E.	44	20	Contract	Sept	25	1912	
Dumais Wm A. et al.	Black Geo H	44	303 305	Mar	Apr	12	1913	
Dubois Mary et al.	Ryckel Patrick	44	613 614	Mar	Dec	27	1913	
Duval George.	Bustan Mary E.	40	400	Mar	Apr	6	1914	
Dufour, Robert W.	Sal. Sav. Soc.	32	501	Mtg	May	9	1917	
" " "	" " "	32	502	"	"	"	"	
" " "	" " "	32	522	"	Oct	1	1919	
Dufour, Robert L.	Sal. Sav. Soc.	32	531	Mtg	Nov	27	1920	
Dunn, Mary E.	Beebe, Herbert S. & Agnes	40	628	W.D.	Jun	15	1922	West side of Lincoln City road
Dunn, Est of Wm H.	Dunn, Mary E. Et al	48	35	W.D.	Dec	4	1922	
Dufour, Robert W.	Miller, Harry D.	48	300 302	W.D.	Apr	4	1924	Store Bldg Main St.
Dufour, Robert W.	Holley, Myron	50	41	Mtg	Apr	5	1924	
Dufour, Robert W.	Rudman, Louis M.	48	413 415	Lease	Jan	15	1925	
Dufour, Robert L.	Dufour, Mary Judd	49	93	W.D.	Jan	19	1925	
Dunn, Est Wm H.	Dunn, Mary E.	48	244 245	Pro Cts of Devae	Dec	3	1923	
Dunn, Mary E.	Connecticut Power Co.	52	132 134	Deed	Apr	5	1926	Right-of-way.
Dufour, Robert W.	Halliwell, Walter S. & Kelliag	2	474	Rec of Attach.	July	7	1926	
Dufour, Mary D. et al	Judd, Rachel P.	42	478	2C.	Nov	12	1927	



GRANTEE. REVERSE INDEX TO DEEDS.

GRANTEE	GRANTOR	BOOK	PAGE	CHARACTER OF DEED	DATE OF RECORD			LOCATION OF PROPERTY
					MONTH	DAY	YEAR	
<b>DU</b>								
Dufour Robert W.	Salisbury Sav. Soc	33	239	Rel.	Oct	30	1905	
do	Meth. & Church	41	4	cont	Oct	4	1905	
Dufour Robert	Sal. Sav. Soc	33	275	Rel.	July	22	1908	
Dufour Robert W.	Holley Sarah	40	254	Trans	Apr	7	1909	
Dunneau Romina E	Baileys, Nathan L	40	261	Trans.	May	4	1909	
Dunneau Mary E.	Charles Bridget Est	43	143 146	Adm Jud	Mar	17	1911	
Dunneau Mary E	Sal. Sav. Soc.	33	297	Rel	Mar	17	1911	
Dufour Robert W.	Mattie Thos. & James	40	337	Trans	Nov	17	1911	
Dufour Robert W.	Sal. Sav. Soc -	33	309	Rel.	Apr	11	1912	
Duval George	McNeil Mary	40	395	Trans	Mar	21	1914	
Dufour Robert	Liquid Carbonic Co	Prop 1	37	Release	June	24	1915	
Dunham W <sup>m</sup> A.	Randall James J.	41	398	Rel.	July	6	1915	
Dufour Robert W.	Sal. Sav. Soc	33	336	Rel.	July	26	1915	
DuBois Clifford L.	McNeil, Harvey	45	545	Probate Crt.	Feb.	26	1916	
Dufour Robert L.	Evette William F.	40	457	War.	June	12	1916	
Dufour Robert W.	Hayt, Est. Benj. F.	46	277	Wed.	May	9	1917	
Dufour Robert W.	Bauman, Adolph E.	46	280	War	May	9	1917	
Dufour Robert W.	Sal. Sav. Soc.	46	283	Rel.	May	9	1917	
Dufour Bros.	Diebold Safe & Lock Co	Prop 1	123	Sale	Mar	1	1920	
Dutchess Auto & Supplie.	Silvernale, George H.	Prop 1	129 134	Contract	Jun	17	1920	
Dufour Robert W.	Sal. Sav. Soc	47	593	Rel of Mtg	Jun	9	1922	
Dunn, Mary E. Ex'r	Dunn, Est of Wm H.	48	35	Appointment	Dec	4	1922	
Dunneau Romina E.	Bissell, William L.	48	97	Rel of Mtg	Apr	21	1923	
Dunneau Romina E.	Bissell, Charles H.	48	192 193	Rel of Mtg	Sep	26	1923	
Dufour Robert W.	Sal. Sav. Soc.	48	257	Rel of Mtg	Dec	22	1923	
Dufour Robert W.	Holley, Myron	48	305 306	2.C.	Apr	5	1924	Main St. Lakeville Vt.
Dufour Mary Judd	Dufour Robert L.	49	93	W.D.	Jan	19	1925	
Dufour Robert W.	Holley, Myron	42	427	2.C.	Oct	7	1925	Rel of Mtg.
Dunn, Mary E.	Dunn, Est Wm H.	48	244 245	Pro Crt of Devl	Dec	3	1923	
Dunn, William	Falls Village Sav. Bank	51	24	Rel of Mtg	Jan	5	1926	
Dufour Robert W.	Hallivell, Walter S. & Billing	Ad & R 2	291 292	Attch	Apr	29	1926	



GRANTEE. REVERSE INDEX TO DEEDS.

GRANTEE	GRANTOR	BOOK	PAGE	CHARACTER OF DEED	DATE OF RECORD			LOCATION OF PROPERTY
					MONTH	DAY	YEAR	
DU								

DU



GRANTEE.

REVERSE INDEX TO DEEDS.

GRANTEE	GRANTOR	BOOK	PAGE	CHARACTER OF DEED	DATE OF RECORD			LOCATION OF PROPERTY
					MONTH	DAY	YEAR	
DV Dvorak, William et ux	Jlata, Anton et ux	35	658	Mtg	Feb	5	1921	
DW - Z								

DW  
DY  
DZ





DIRECT INDEX TO DEEDS.

GRANTOR.

GRANTOR	GRANTEE	BOOK	PAGE	CHARACTER OF DEED	DATE OF RECORD			LOCATION OF PROPERTY
					MONTH	DAY	YEAR	
EA Eastmead Alma S + Elmer E	Witter M <sup>rs</sup>	37	487	2 C	July	20	1900	
Eastmead Alma S + Elmer E	Witter M <sup>rs</sup> <small>Chas. J. Loring Esq</small>	39	65	2 C	July	29	1900	
Eastmead Alma S + Elmer E	Eastmead Elmer E	43	117	Plt	Jan	17	1911	
Eastmead Alma S + Elmer E	Rudd. Charles. E.	43	153	Plt	Mar	25	1911.	
Eastmead Elmer. E.	Rudd. Charles. E.	42	114	Plt	Mar	25	1911	
Eastmead, Alma S. H.	Williams, Hubert	48	95	W.D.	Apr	17	1923	Lakeville Village
Eastwood, Jennie	Roberts, Albert C.	52	180	Contract	July	7	1926.	
Eastwood, Jennie	Roberts, Albert C.	52	181	W.D.	July	15	1926	Hallinwell prop.
			182					



GRANTEE. REVERSE INDEX TO DEEDS.

GRANTEE	GRANTOR	BOOK	PAGE	CHARACTER OF DEED	DATE OF RECORD			LOCATION OF PROPERTY
					MONTH	DAY	YEAR	
EA Eastwood, Jennie	Eastwood, Alvin H. Esq.	43	117	Part of W.D.	June	17	1911	89 acres both sides of highway Ore Hill to Lime Rock.
Eastwood, Jennie	Hallivell, Lillian J.	49	158	W.D.	June	13	1926	

EA



GRANTEE.

REVERSE INDEX TO DEEDS.

GRANTEE	GRANTOR	BOOK	PAGE	CHARACTER OF DEED	DATE OF RECORD			LOCATION OF PROPERTY
					MONTH	DAY	YEAR	
<b>EB</b> Eberle, Katharine O.	Burdick, Howard H.	40	588	W.D.	May	24	1921	W. Lakes
<b>EC</b> Economy Grocery Co., The	Stanton, Stephen, et al	52	347 350	Lease	May	13	1927	

EB  
EC  
—

DIRECT INDEX TO DEEDS.

GRANTOR.

GRANTOR	GRANTEE	BOOK	PAGE	CHARACTER OF DEED	DATE OF RECORD			LOCATION OF PROPERTY
					MONTH	DAY	YEAR	
ED <i>Jennie</i> <i>Edelman, Neal &amp;</i> <i>Edelman, Jennie</i>	<i>Simmons</i> <i>Ostrander, Emma</i> <i>Woodworth, Mae E.</i>	35	603	Mtg.	Mar	23	1916	
		46	<del>448</del> 450	W.D.	May	1	1918	

GRANTEE. REVERSE INDEX TO DEEDS.

GRANTEE	GRANTOR	BOOK	PAGE	CHARACTER OF DEED	DATE OF RECORD			LOCATION OF PROPERTY
					MONTH	DAY	YEAR	
ED Eddy, Revis et al.	Garfield, James A.	44	274	Genl. Sale.	May	10	1913	
Edelman, Asal & Jennie	Ostrander, Emma	40	453	War	Mar.	23	1916	
" " " "	" " "	46	255	Rel.	Mar.	22	1917	
Edelman Jennie	Frink, Est of Julia M.	46	429	Ch. of Owner's Ship	Mar.	14	1918	
Edelman Everts, Jennie	Martin, Abram	42	323	L-C.	Apr	27	1918	

ED

DIRECT INDEX TO DEEDS.

GRANTOR.

GRANTOR	GRANTEE	BOOK	PAGE	CHARACTER OF DEED	DATE OF RECORD			LOCATION OF PROPERTY
					MONTH	DAY	YEAR	
<b>EE-F-G</b>								
Eggleston Mary Habel	Lobry Susan J	40	24	Tras	Apr	12	1901	
Eggleston Robert N.	Sal. Sav. Soc.	32	379	Mgt	Jan	25	1905	
Eggleston Robert U.	Sal. Sav. Soc.	32	379	Mgt	Jan	25	1905	
Eggleston Lorin J. et al	Warner, Donald J.	39	641	rtise	Sept	4	1905	
Eggleston Robert U.	Eggleston Albert	35	486	mtg	July	30	1908	
Eggleston Harry V.	Eggleston Carrie B.	42	106	Id.	Feb	2	1911	
Eggleston Albert Est	Eggleston Albert C.	43	216	Per	May	22	1911	
Eggleston Albert Est	Eggleston Frank J. et al	43	387	6th	Dec	4	1911	
Eggleston Frank J. et al	Eggleston Frank J.	43	387	only	Dec	4	1911	
Eggleston Frank J. et al	Eggleston Floyd S.	42	213	Id.	Dec	4	1911	
Eggleston Frank J. et al	Eggleston Robert U.	42	214	Id.	Dec	4	1911	
Eggleston Albert C.	Eggleston Floyd S.	40	347	Tras.	Feb	19	1912	
Eggleston Carrie B.	Waininger U. S.	45	12-3	Contmt	Feb	7	1914	
Egan John F.	National Cash Register	45	5	" "	Feb	16	1914	
Eggleston Carrie B.	Waininger U.S.	40	398	Tras.	Apr	11	1914	
Eggleston Albert C.	Sal. Sav. Soc.	32	466	Mtg	Apr	1	1915	
Eggleston Phoebe S. et al	Petersen Mary C.	45	489	Id.	Oct	30	1915	
Eggleston Albert C.	Sal. Sav. Soc.	32	469	Mtg	Apr	14	1916	
Eggleston, Robert N.	Lakeville Fire District	46	50	Deed	June	29	1916	
Eggleston James R.	Petersen Mary C.	40	478	Was	Apr	7	1917	
Eggleston, Est. of Phoebe S.	Eggleston et al. Lorin J.	46	254	Id.	Mar	13	1917	
Eggleston, Robert N.	Sal. Sav. Soc.	32	511	Mtg	Apr	4	1918	
Eggleston, Floyd S.	Drum, Frederick A.	40	505	W.D.	Aug	7	1918	
Eggleston, Lorin J. et al	Schwab, Gustav et al	47	11	Per	Nov	4	1919	
Eggleston, Frank J.	Honour, Joseph L.	47	91	Rel of	Mch	13	1920	
Eggleston, Lorin J. et al	Schwab, Gustav et al	47	93	Mtg	Mch	23	1920	
Egan, John F.	Phillips, Nellie S.	35	653	Mtg	Sep	14	1920	
Eggleston, Carrie B.	Fulkerson, Andrew	40	564	W.D.	Nov	3	1920	In Village of Lime Rock Salisbury Village Farm.
Eggleston, Lorin J. et al	Williams, Edward C. et al	47	374	L.C.	Apr	1	1921	
Eggleston, Helen C. et al	" " " "	47	375	L.C.	Apr	1	1921	" " "
Eggleston, Marion S.	" " " "	47	376	Deed	Apr	1	1921	" " "
Eggleston, James R.	" " " "	40	378	Deed	Apr	1	1921	" " "
Eggleston, Est. Floyd S.	Eggleston, Albert C. Adm.	47	379	W.D.	Apr	1	1921	" " "
Eggleston, Est. Floyd S.	Eggleston, Albert C.	47	475	Deed	Oct	17	1921	
Eggleston, Cecelia C. et al	Smith, Alice M.	47	499	Deed	Nov	19	1921	
Eggleston, Frank J.	Cleveland, Paul B. et al	40	501	L.C.	Jul	1	1922	76 acres.
Eggleston, Robert N.	O'Daughlin, Thomas & Hanna	49	596	W.D.	Aug	24	1922	On Norton Hill
Eggleston, Robert N.	Rossiter, Harris & Emma S.	48	203	W.D.	Nov	20	1922	Elm St. Lakeville
Eggleston, Robert N.	Sal. Sav. Soc.	50	205	W.D.	Oct	13	1923	On Highway Salisbury to Lakeville
Eggleston, Robert N.	Sal. Sav. Soc.	50	48	Mtg	Sep	2	1924	
Eggleston, Frank J.	Cleveland, Paul B. et al	51	16	Rel of	Apr	28	1925	
Eggleston, Robert N.	Salisbury Bank & Trust Co.	50	104	Mtg	Feb	8	1926	
Egbert, William Wallace	Egbert, Lucy S.	52	183	Power of Atty	July	21	1926	
Eggleston, Cecelia S.	Smith Andrew J.	50	122	Mtg	Aug	14	1926	
Eggleston, Robert N.	Johnson, Arthur W.	49	176	W.D.	Oct	30	1926	
Eggleston, Albert C.	Cleveland, Paul B. & Gladys	49	177	W.D.	Nov	2	1926	20.94 acres Norton Hill
Eggleston, Est. Frank J.	Salisbury Bank & Tr. Co. Est.	52	306	Rel of	Mch	11	1927	

GRANTEE. REVERSE INDEX TO DEEDS.

GRANTEE	GRANTOR	BOOK	PAGE	CHARACTER OF DEED	DATE OF RECORD			LOCATION OF PROPERTY
					MONTH	DAY	YEAR	
<b>EE-F-G</b>								
Eggleston Robert U.	Fry Kelly U.	40	35	Mar	Aug	29	1901	
Eggleston Carrie J.	Book Garage.	41	236	Lb	Feb	11	1907	
Eggleston Carrie B.	Bracie Jennie	40	201	Mar	May	21	1907	
Eggleston Albert	Eggleston Robert U.	35	486	Mtg	July	30	1908	
Eggleston Albert	Honour Joseph L.	35	490	Mtg	Nov	20	1908	
Eggleston Carrie B.	Hatmakers Guild	35	507	Mtg	Dec	2	1909	
Eggleston Harry V.	Hatmakers Guild	40	294	Mar	July	15	1910	
Eggleston Carrie B.	Eggleston Harry V.	42	106	Lb.	Feb	2	1911	
Eggleston Albert C.	Eggleston Albert	43	216	ctf	May	22	1911	
Eggleston Robert U.	Sal. Sav. Soc	33	303	Lb.	Dec	2	1911	
Eggleston Frank J.	Eggleston Albert C.	43	385	Deed	Dec	4	1911	
Eggleston Frank J.	Eggleston Frank J.	43	387	Mtg	Dec	4	1911	
Eggleston Floyd S.	Eggleston F. C. C. & R. U.	42	213	Lb.	Dec	4	1911	
Eggleston Robert U.	Eggleston Frank J.	42	214	Lb.	Dec	4	1911	
Eggleston Floyd S.	Eggleston Albert C.	40	347	Mar	Feb	19	1912	
Eggleston Carrie B.	Full Village Sav. Bank	42	184	Lb.	Apr	3	1914	
Eggleston et al. Linn J.	Eggleston, Est. Frank S.	46	254	ctf	Mar	13	1917	
Egan, John F.	Hobart Mfg Co.	33	79	Deed	Oct	23	1917	
Eggleston, Albert C.	Sal. Sav. Soc	33	357	D.C.	Feb	15	1919	
Eggleston, Albert C.	Sal. Sav. Soc.	33	359	D.C.	Aug	11	1919	
Egan, John F.	Phillips, Nellie D.	40	556	W.D.	Sept	14	1920	Lakeville Village prop. adjoining Friends Club.
Eggleston, Albert C. Adm.	Eggleston, Est. Floyd S.	47	475	Ownership	Oct	17	1921	
Eggleston, Albert C.	Eggleston, Est. Floyd S.	47	501	Deed	Nov	19	1921	
Eggleston, Grant B. + Helen	Smith Jennie A.	47	524	Lease	Feb	14	1922	
Eggleston, Frank J.	Cleveland, Paul B. et ux	47	628	Mtg	Aug	24	1922	
Eggleston, Robert N.	Sale Iron Corporation	48	63	W.D.	Jan	25	1923	E. side of main st between Lake & Lakeville
Eggleston, John	Federal Land Bank of Springfield	48	198	Deed	Oct	9	1923	E. First prop N. side highway over Norton Hill
Eggleston, Robert N.	Wells, Abbie W.	49	48	W.D.	Nov	10	1923	
Egbert, Lucy S.	Egbert, William Wallace	52	183	Power of Atty	July	21	1926	
Eggleston, Robert N.	Johnson, Arthur W.	52	234	Mtg	Oct	30	1926	
Eggleston, John, et al	Vosburgh, Charles M.	42	464	D.C.	June	4	1927	
Eggleston, John	Kriffith, Florence J. U.	50	154	Mtg	June	11	1927	
Eggleston, Cecelia S.	Smith, Andrew J. Adm.	52	420	Deed	July	14	1927	
Eggleston, John	Kinne, Winfred M.	52	433	Mtg	July	27	1927	
Eggleston, John	Tobin, Wesley J.	49	213	W.D.	Aug	2	1927	On highway R.R. to R. Station
Eggleston, Mary H.	Eggleston, Est. Frank J. died	52	572	Power of Deeds	Dec	10	1927	

EE  
EF  
EG





GRANTEE. REVERSE INDEX TO DEEDS.

GRANTEE	GRANTOR	BOOK	PAGE	CHARACTER OF DEED	DATE OF RECORD			LOCATION OF PROPERTY
					MONTH	DAY	YEAR	
EH-I-J-K								

EH  
EI  
EJ  
EK

DIRECT INDEX TO DEEDS.

GRANTOR.

GRANTOR	GRANTEE	BOOK	PAGE	CHARACTER OF DEED	DATE OF RECORD			LOCATION OF PROPERTY
					MONTH	DAY	YEAR	
EL								
Elliott Sam. W.	Lindley Thomas.	37	540	L.C.	Sept	28	1901	
do	Cornell Harriett L	37	515	2C				
Eldridge Archibald	Eldridge Bertie S	39	378	Pr Ctj	Mch	12	1903	
" " " "	" " "	39	401	"	Apr	25	1903-	
" " " "	" " "	39	402	"	Apr	25	1903-	
Elliott Emma F.	Salisbury Lov. Soc	39	427	act	Nov	2	1903	
Elliott Emma F.	Elliott Samuel W.	42	4	L.C.	Feb	24	1908	
Elliott Samuel W.	Elliott Emma F	35	478	Mtg	Feb	24	1908	
Elliott Lucy A. & Saml. W.	Hastings David	40	235	Tras	Feb	31	1908	
Elliott Mary A. Ex <sup>st</sup> ad.	Hastings David	42	81	L.C.	Apr	18	1910	
Elliott Samuel W.	Ashman Daniel M.	43	412	Agmt	Jan	17	1912	
Elliott Samuel W.	Ashman Daniel M.	40	414	Tras.	Apr	2	1912	
Eley, Louis H.	Ball, Horace E.	50	352	Mtg	July	17	1924	
Eley, Louis H.	Ball, Horace E.	48	47	Deed.	June	1	1925	At Pocomo near Chapel.
			468					
			469					

## GRANTEE. REVERSE INDEX TO DEEDS.

GRANTEE	GRANTOR	BOOK	PAGE	CHARACTER OF DEED	DATE OF RECORD			LOCATION OF PROPERTY
					MONTH	DAY	YEAR	
EL								
Elliott Emma F.	F.A. Belcher + Louise Conroy	35	409	Mgd	July	9	1901	
Eldridge Loretta S.	Eldridge Arch. Est	39	378	Pr. Est	Mar.	12	1903	
" " "	" " "	39	401	" Dist	Apr	25	1903	
" " "	" " "	39	402	" Dist	Apr	25	1903	
Elliott Emma F.	Salisbury Sav. Soc	33	219	Rel. Mtg	Jan	15	1904	
" " " " "	" " " " "	39	614	asst	Apr	14	1905	
" " " " "	" " " " "	39	615	Mtg	Apr	14	1905	
Elliott Robt S. Adew	Belcher, Jimmy A Est	41	233	Rel. Est	Mar	5	1907	
Elliott Samuel W.	Elliott Emma F.	42	4	Rel.	Feb.	24	1908	
Elliott Emma Franklin	Elliott Samuel W.	35	478	Mtg	Feb	14	1908	
Elliott Lucy A.	Belcher Jimmy A Est	41	392	Rel.	Mar	31	1908	
Elliott Lucy A.	Hatemaker David	41	393	Rel.	Mar	31	1908	
Elliott Samuel W.	Hatemaker David	41	393	Mtg	Mar	31	1908	
Elliott Samuel W.	Smith Emma F Elliott	42	142	Rel	Apr	1	1912	
Eley, Louis H.	Bull, Horace E.	49	74	W.D.	July	17	1924	On Sheffield road Tacoma
" " "	" " "	51	17	Rel of	May	1	1925	
Eldridge, Sidney W.	vanJelm, Nettie Ho J Louis	52	267	Mtg	Dec	28	1926	On Lake Washington
			270	W.D.				

DIRECT INDEX TO DEEDS.

GRANTOR.

GRANTOR	GRANTEE	BOOK	PAGE	CHARACTER OF DEED	DATE OF RECORD			LOCATION OF PROPERTY
					MONTH	DAY	YEAR	
	<i>From Page 188</i>							
<del>EA</del> - <del>G</del>								
Eggleston, Elbert C.	Sabine, Albro C.	49	198	W.D.	Apr	20	1927	96 acres + 22 acres over Norton Hill
Eggleston, John	Tobin, Wesley J.	42	465	D.C.	June	4	1927	Lime Rock Village
Eggleston, John	Griffith, Florence V.	49	206	W.D.	June	11	1927	to Lime Rock Station
Eggleston, John	Kinne, Winifred M.	52	430	W.D.	July	27	1927	
Eggleston, Est. Frank J.	Eggleston, Mary H.	52	572	Pro. Est. of Deuce	Dec	10	1927	

GRANTEE. REVERSE INDEX TO DEEDS.

GRANTEE	GRANTOR	BOOK	PAGE	CHARACTER OF DEED	DATE OF RECORD			LOCATION OF PROPERTY
					MONTH	DAY	YEAR	
EL								

EL

DIRECT INDEX TO DEEDS.

GRANTOR.

GRANTOR	GRANTEE	BOOK	PAGE	CHARACTER OF DEED	DATE OF RECORD			LOCATION OF PROPERTY
					MONTH	DAY	YEAR	
<b>EM</b>								
Emmett Ellen et al	Falls Village Sav. Bank	35	523	Mtg	Dec	12	1910	
Emmett Ellen	Hunter Ellen T.	40	322	Tr	Feb	28	1911	
Emmet, Edith Leslie	Sav. Sav. Soc.	35	713	Mtg	Feb	1	1923	
Emmett, Edith Leslie	Sav. Sav. Soc.	50	32	Mtg	Dec	17	1923	

8

GRANTEE. REVERSE INDEX TO DEEDS.

GRANTEE	GRANTOR	BOOK	PAGE	CHARACTER OF DEED	DATE OF RECORD			LOCATION OF PROPERTY
					MONTH	DAY	YEAR	
EM Emmett Ellen	Hunter Ellen Temple	40	230	WAS	Jan	27	1908	
Emmett Ellen G.	Foy Andrew J.	40	271	WAS	Aug	10	1909	
Emmett Ellen G.	Hardisty Charles	41	624	Agree <sup>ment</sup>	Dec	16	1909	
Emmett Ellen G.	Butterly W <sup>m</sup> G. Ex	43	75	WAS	Nov	21	1910	
Emmett Ellen G.	Butterly W <sup>m</sup> G.	40	309	WAS	Nov	21	1910	
Emmett Ellen G.	Sol. Lav. Loe	33	296	Lb	Jan	20	1911	
Emmet, Edith Leslie	Scribner, Annie Louise	49	8	W.D.	Feb	1	1923	35 Acres Selleck Hill road.

EM

8

DIRECT INDEX TO DEEDS.

GRANTOR.

GRANTOR	GRANTEE	BOOK	PAGE	CHARACTER OF DEED	DATE OF RECORD			LOCATION OF PROPERTY
					MONTH	DAY	YEAR	
<b>EN-O</b>								
Ensign J. Lee Trust	McClusker Bernard	39	127 <sup>127L</sup> 129	R War	Aug	9	1900	
Ensign J. Lee, J. H. & Harriet	Southern N. E. Tel. Co.	39	529	Permit	Sept	29	1904	
Ensign James E.	Ensign East Sidney P.	39	617	Rel.	Feb	9	1905	
Ensign Mrs. S. P.	Sharon Telephone Co.	41	455	Ord. Per.	Oct	29	1908	
Ensign Mary C. et al	Fulton L. Keest	43	32 34	Ord. -	Sept	14	1910	
Ensign James E. et al	Mortensen Riney E.	43	498	Per	Feb	30	1912	
Ensign Samuel F.	Merrill Frank R.	44	207 211	Per	Feb	31	1913	
Ensign Sidney P. et al	Mortensen Riney E.	45	112	Per	July	28	1914	
Ensign John W. et al	Randall Sarah G.	41	393	Rel	June	21	1911	
Ensign John W. et al	Randall Sarah G.	41	394	Rel	June	21	1911	
Ensign J. Lee -	Wolf Beabella	42	257	Rel	Nov.	16	1915	
England Brothers	Halliwel, Walter S et al	2	438	Attach	Feb	28	1922	
Ensign, J. Lee, et al	Loveridge, Clarence	48	351 352	Lease	Aug	21	1924	Lease of Spring
Engelke, Harriet E.	Landon, Carrie B.	42	455	L.C.	Jan	12	1927	



GRANTEE. REVERSE INDEX TO DEEDS.

GRANTEE	GRANTOR	BOOK	PAGE	CHARACTER OF DEED	DATE OF RECORD			LOCATION OF PROPERTY
					MONTH	DAY	YEAR	
EN-O								
Engo. Samuel J. et al.	Rossiter Samuel J.	40	226	Tras	Sept.	12	1904	
Ensige Mary <sup>Dodge W.</sup> et al.	London Sarah G. & Horace	35	441	mtg	Dec	31	1904	
Ensige Est. Sidney P.	Ensige Jane E.	37	617	L. C.	Feb.	9	1905	
Ensige Mary C. <sup>et al.</sup>	Dean. Ellen C. et al.	42	92	Lc.	Aug	17	1910	
Ensige Mary C. <sup>et al.</sup>	Fish Chas F. et al.	42	97	Lc.	Nov.	22	1910	
Ensige Mary C.	London Sarah G. <sup>et al.</sup>	44	48	mtg	Oct	29	1912	
Ensige J. Rec.	Wolf. Henry H.	42	258	Lc.	Nov.	16	1915	
England Brothers	Hallivell, Walter S.	2	230	attach	Sept	21	1921	

EN  
EO

DIRECT INDEX TO DEEDS.

GRANTOR.

GRANTOR	GRANTEE	BOOK	PAGE	CHARACTER OF DEED	DATE OF RECORD			LOCATION OF PROPERTY
					MONTH	DAY	YEAR	
EP-Q-R								
Erikson, John E.	Rundberg, Gustav	40	541	W.D.	May	17	1920	<i>1/4 acre &amp; buildings on Walton St. 134</i>
Erikson, John E.	Sal. Sav. Soc.	32	530	Mtg	Nov	16	1920	

GRANTEE.

REVERSE INDEX TO DEEDS.

GRANTEE	GRANTOR	BOOK	PAGE	CHARACTER OF DEED	DATE OF RECORD			LOCATION OF PROPERTY	
					MONTH	DAY	YEAR		
EP-Q-R									
	<i>Ejectable Trust Co. of New York</i>	44	339	<i>Leas. Mtg.</i>	June	14	1913.		
Erikson, John E.	<i>Sansona to White</i> Peabody, Eugene R. Adm. Est.	47	105 107	Deed	Apr	1	1920	<i>1/4 acre + buildings on Walton St. Lakeville.</i>	EP
Erikson, John E.	Lundberg, Gustav	35	641	Mtg	May	17	1920		EQ
Erikson, John E.	Clark, Alice E.	40	565	W.D.	Nov	16	1920	<i>On Clark Hill</i>	ER

DIRECT INDEX TO DEEDS.

GRANTOR.

GRANTOR	GRANTEE	BOOK	PAGE	CHARACTER OF DEED	DATE OF RECORD			LOCATION OF PROPERTY
					MONTH	DAY	YEAR	
ES-T-U								
Estes Nellie F + <sup>Wm. P.</sup>	Carpenter John H.	43	146 149	Mgt	Mar	20	1911	
" " " "	Woolward Wm H.	43	146 149	"	Mar	20	1911	
" " " " <sup>Wm. P.</sup>	Birnie, Lucia L. M.	40	483	Wdr	Oct.	5	1917	
Estes, Nellie F.	Harding, Grace E.	42	357	L.C.	Feb	9	1921	Bar. Dist. # 114.

GRANTEE. REVERSE INDEX TO DEEDS.

GRANTEE	GRANTOR	BOOK	PAGE	CHARACTER OF DEED	DATE OF RECORD			LOCATION OF PROPERTY
					MONTH	DAY	YEAR	
<b>ES-T-U</b>								
Estes Nellie F.	Livie Baker Land Co.	43	<sup>136</sup> 139	Tras	Mar	11	1911	
" "	Nostrand, Wm. H. et. al.	46	310	Rel.	Oct.	5	1917	

ES  
ET  
EU

DIRECT INDEX TO DEEDS.

GRANTOR.

GRANTOR	GRANTEE	BOOK	PAGE	CHARACTER OF DEED	DATE OF RECORD			LOCATION OF PROPERTY
					MONTH	DAY	YEAR	
<b>EV</b>								
Everts Wm P.	Salisbury Savings Society	32	335	Mgt	March	31	1900	
Everts Arthur M.	Everts Peter P	37	468	2c	Mch	3	1900	
Everts Peter P.	Owens Hattie	37	481	2c	Apr	2	1900	
Everts Peter P.	The Barrenum Richardson Co.	37	518	2c	Apr.	9	1901	
" " "	Silvermail Enoch	40	52	70av	May	23	1902	
Everts William P.	Lindley <del>Thomas</del> <sup>Howard</sup>	37	561	2c	June	14	1902	
Everts Arthur M.	Silvermail Enoch	40	57	70av	Oct	6	1902	
Everts Tryphenia et al	Sanford Mary D	39	312 315	Mar	Oct	1	1902	
Everts Arthur M.	Solau Martine	40	124	70av	July	20	1905	
Everts Wm Fredk.	Kane Margaret S	40	155	70av.	Apr	7	1906	
Everts William P.	Sanford Elias F	41	287 289	Mar	July	3	1907	
Everts Peter P.	Whalen Andrew J	42	90	2c	Aug	11	1910	
Everts Peter P. <sup>tax Coll.</sup>	Shaw Agnes C. M	41	38	Discharge Expenses	Apr	11	1914	
" " " " "	Rothman Horace	41	51	" "	May	14	1914	
" " " " "	Demjrey John	41	139	" "	Sept	8	1914	
" " " " "	Cooley & Agnes	41	139	" "	"	"	"	
" " " " "	Hunter Ellen T.	41	138	" "	"	"	"	
" " " " "	Deprine Clara A.	41	138	" "	"	"	"	
" " " " "	Johnson Lucy	41	138	" "	"	"	"	
" " " " "	Francis Mrs. Thos.	41	340	" "	March	24	1915	
" " " " "	Hines Peter	41	449	" "	Aug	16	1915	
" " " " "	Hayde John	41	410	" "	"	"	"	
" " " " "	Hayde John Jr	41	410	" "	"	"	"	
" " " " "	Carroll Doris et	41	410	" "	"	"	"	
" " " " "	" " " "	41	417	" "	"	"	"	
" " " " "	Ailes Newton C	41	417	" "	"	"	"	
" " " " "	" " " "	41	417	" "	"	"	"	
" " " " "	Sadame Ger.	41	412	" "	"	"	"	
" " " " "	Science Andrew	41	452	" "	"	"	"	
Evans, Charles N. <sup>Trustee</sup>	Patterson Charles M.	41	606	Rel.	Mar.	29	1916	
Everts, Wm. F.	Dufour, Robert L.	40	457	War.	June	12	1916	
Everts, P. P., Col.	Beal, Lewis G.	2	401	Rel.	Feb.	29	1916	
Everts, P. P., Col.	Campbell, Mrs. Lizzie	2	404	"	Aug.	30	1916	
" " " "	Holmes, Frank R.	2	404	"	"	"	"	
" " " "	Slight, Est. Wm. B.	2	404	"	"	"	"	
" " " "	Gray, Mrs. Anna G.	2	405	"	Sept.	15	1916	
" " " "	Cummings, Phoebe	2	406	"	Feb.	2	1917	
" " " "	Hunter, Mrs. Ellen J.	2	406	"	Mar.	6	1917	
" " " "	Landon, Sarah G.	2	407	"	Mar.	7	1917	
" " " "	Lindsay Mary Ann Kelley	2	407	"	Mar.	26	1917	
" " " "	Genito, Michael	2	407	"	"	"	"	
" " " "	Francis, Mrs. Thomas	2	408	"	Apr.	20	1917	
" " " "	Partle, William	2	408	"	Sept.	12	1917	
" " " "	" " "	2	409	"	"	"	"	
" " " "	" " "	2	409	"	"	"	"	
" " " "	Humes Andrew	2	409	"	"	"	"	
" " " "	Francis, Mrs. Thomas	2	410	"	"	"	"	

GRANTEE.

REVERSE INDEX TO DEEDS.

GRANTEE	GRANTOR	BOOK	PAGE	CHARACTER OF DEED	DATE OF RECORD			LOCATION OF PROPERTY
					MONTH	DAY	YEAR	
EV								
Everts Peter P	Everts Arthur M	37	468	2c	Feb	3	1900	
Everts " "	Brook, Alida D & Addison	39	182	Mar.	Apr	9	1901	
Everts William P.	Lindley Catherine	37	560	2c	June	14	1905	
Everts Arthur M.	Wren Hattie	41	103	2c	Aug	9	1906	
Everts Wm F.	Tupper Mary E.	40	241	Mar.	Dec	3	1908	
Everts Elizabeth	Ayers, Ellen M.	42	228	2c	Dec	8	1913	
Everts Charles W.	Patterson, Chas M	41	64	2c	May	14	1914	
Everts Peter P.	Carroll, Sidney D	41	227	Mar.	Dec	15	1915	
Everts, P. P., J. C.	Bartle, Wm. A.	2	1	Mar.	Mar.	31	1916	
" " " "	Benson, Frank Sherman	"	1	"	"	"	"	
" " " "	Campbell, Lizzie	"	2	"	"	"	"	
" " " "	Cummings, Fiebe	"	2	"	"	"	"	
" " " "	Francis, Thomas	"	3	"	"	"	"	
" " " "	Garrity, Peter	"	4	"	"	"	"	
" " " "	Genito, Michael	"	4	"	"	"	"	
" " " "	Gray, Mrs. Anna K.	"	5	"	"	"	"	
" " " "	Hines Peter	"	5	"	"	"	"	
" " " "	Holmes, Frank	"	6	"	"	"	"	
" " " "	Hunter, Ellen J.	"	7	"	"	"	"	
" " " "	Johnson, Guy C.	"	7	"	"	"	"	
" " " "	Landon Sarah G.	"	8	"	"	"	"	
" " " "	Lindsay, Est. Mary A.	"	9	"	"	"	"	
" " " "	McCluskey, Barney	"	9	"	"	"	"	
" " " "	Richardson, Mary E.	"	10	"	"	"	"	
" " " "	Sumner, Henry M.	"	11	"	"	"	"	
" " " "	Sligh, Est. Wm. P.	"	12	"	"	"	"	
" " " "	Bartle, Wm. A.	"	12	"	Mar	31	1917	
" " " "	Benson, Frank S.	"	13	"	Mar	31	1917	
" " " "	Carini Bartholomew	"	13	"	"	"	"	
" " " "	Francis Mrs Thomas	"	14	"	"	"	"	
" " " "	Garrity, Peter	"	15	"	"	"	"	
" " " "	Genito, Maud G.	"	15	"	"	"	"	
" " " "	Hines, Peter	"	16	"	"	"	"	
" " " "	Lowell, Arthur H.	"	17	"	"	"	"	
" " " "	Hume, Arthur	"	17	"	"	"	"	
" " " "	Johnson, Guy C.	"	18	"	"	"	"	
" " " "	Patterson, Chas. M.	"	19	"	"	"	"	
" " " "	Richardson, Mary E.	"	19	"	"	"	"	
" " " "	Russell, Edith Lee	"	20	"	"	"	"	
" " " "	Ball, Est Robert H.	"	24	"	Mar	30	1918	
" " " "	Benson, Frank S.	"	25	"	"	"	"	
" " " "	Botsford George	"	26	"	"	"	"	
" " " "	Carini Bartholomew	"	27	"	"	"	"	
" " " "	Francis, Mrs Ellen	"	"	"	"	"	"	
" " " "	Garrity, Peter & Julia	"	28	"	"	"	"	
" " " "	Genito, Michael and	"	29	"	"	"	"	
" " " "	Hines, Peter	"	30	"	"	"	"	

EV

DIRECT INDEX TO DEEDS.

GRANTOR.

GRANTOR	GRANTEE	BOOK	PAGE	CHARACTER OF DEED	DATE OF RECORD			LOCATION OF PROPERTY
					MONTH	DAY	YEAR	
<b>EW-X-Y-Z</b>								
Everts, P. P., Col.	Gray, Mrs Anna M.	2	410	Rel	Sept	12	1917	
" " " "	Ball, Est of Robert	"	412	"	"	"	1918	
" " " "	Carini, B.	"	412	"	"	"	"	
" " " "	" " "	"	413	"	"	"	"	
" " " "	McLain, Est Hiram	"	413	"	"	"	"	
" " " "	McLain, Edward	"	413	"	"	"	"	
" " " "	Genito, Michael	"	414	"	"	"	"	
" " " "	McNeil, Harriett	"	415	"	Apr	3	1919	
" " " "	Carini, Bartholomeu	"	417	"	Sept	3	1919	
" " " "	" " "	"	"	"	"	"	"	
" " " "	" " "	"	"	"	"	"	"	
Everts, Est of Marcia <sup>decd</sup>	Robbins Burrall Dr Co, Inc	47	91	City of Decd	Feb	24	1920	
Everts, P. P., Col	Patterson, Chas. M. Land Co	2	421	Rel	Mch	25	1920	
" " " "	Patterson, Chas M. Land Co	2	422	"	Mch	25	1920	
" " " "	Patterson, Chas M.	2	422	"	Mch	25	1920	
" " " "	Redwith Realty Co.	2	424	"	Dec	20	1920	
Everts, Sarah J.	Everts, William P.	40	571	W.D.	Jan	17	1921	West side of Undermountain road.
Everts, William P.	Mercer, Edward C.	40	618	W.D.	May	8	1922	W. side of School St.
Everts, William P.	Mercer, Edward C.	48	125	Rel of Mtg	May	26	1923	
Everts, William P.	Everts, Sarah K.	49	112	W.D.	July	14	1925	W. side of Undermountain road.
Everts, Arthur M.	Brown Harry	42	442	J.C.	Sept	25	1926	Ore Hill
Everts, Est William P. <sup>decd</sup>	Everts, Charles B.	52	378	City of Distrib.	June	3	1927	



GRANTEE.

REVERSE INDEX TO DEEDS.

GRANTEE	GRANTOR	BOOK	PAGE	CHARACTER OF DEED	DATE OF RECORD			LOCATION OF PROPERTY
					MONTH	DAY	YEAR	
<b>EW-X-Y-Z</b>								
Everts, P.P. D.C.	Johnson, Guy C. <sup>ad. &amp; R.</sup>	2	30	Tax Lien	Mar	30	1918	
" " " "	Lindsey, Est. of Mary <sup>ad. &amp; R.</sup>	"	31	"	"	"	"	
" " " "	Horton, Sarah & Arthur <sup>ad. &amp; R.</sup>	"	"	"	"	"	"	
" " " "	Mc Clusker, Bernard	"	32	"	"	"	"	
" " " "	Mc Lam, Edward	"	33	"	"	"	"	
" " " "	" " , Est. of Hiram <sup>Co.</sup>	"	34	"	"	"	"	
" " " "	Patterson, Chas. M. <sup>ad. &amp; R.</sup>	"	"	"	"	"	"	
" " " "	Richardson, Mary E.	"	35	"	"	"	"	
" " " "	Russell, Edith Leigh	"	36	"	"	"	"	
" " " "	Sumner, Henry M.	"	"	"	"	"	"	
Everts, William P.	Sal. Sav. Soc.	46	439	Rel.	Apr	17	1918	
Everts, P.P. D.C.	Francis, Mrs. Ellen <sup>ad. &amp; R.</sup>	2	37	Tax Lien	Mar	31	1919	
" " " "	Kenito, Michael	"	38	"	"	"	"	
" " " "	Hines, Peter	"	38	"	"	"	"	
" " " "	Horton, Sarah & Arthur <sup>N. Lowell</sup>	"	39	"	"	"	"	
" " " "	Johnson, Guy C. <sup>Josephine</sup>	"	40	"	"	"	"	
" " " "	Mc. Clusker, Barney	"	41	"	"	"	"	
" " " "	Mc. Neil, Harriett	"	41	"	"	"	"	
" " " "	Ostrander, John C.	"	42	"	"	"	"	
" " " "	Patterson, Chas. M. <sup>ad. &amp; R.</sup>	"	43	"	"	"	"	
" " " "	Lindsey, Est. Mary Ann <sup>Kelsey</sup>	"	40	"	"	"	"	
" " " "	Richardson, Mary E.	"	43	"	"	"	"	
" " " "	Russell, Edith Leigh	"	44	"	"	"	"	
Everts, Peter P.	Bissell, Hiram J.	47	74	W.D.	Dec	27	1919.	
Everts, Sarah J.	Parsons, John R.	47	314	W.D.	Jan	11	1921	Westerly side of Under mountain road Sal. Vil.
Everts, William P.	Everts, Sarah J.	40	571	W.D.	Jan	17	1921	" " "
Everts, William P.	Sal. Sav. Soc.	47	458	Rel. of Mtg.	Sept	30	1921	
Everts, William P.	Sal. Sav. Soc.	47	471	Rel. of Mtg.	Oct	13	1921	
Everts, William P.	Mercer, Edward C.	47	572	Mtg.	May	8	1922.	
Everts, Sarah H.	Everts, William P.	49	112	W.D.	July	14	1925	W. side Undermountain rd.
Everts, Arthur M.	Brown Harry	52	224	Mtg.	Sept	25	1926.	
Everts, Francis L.	Battle, William A.	2	299	attch. of	Sept	27	1926.	
Everts, Charles B.	Everts, Est. William P. <sup>ad. &amp; R.</sup>	52	378	Distrib.	June	3	1927.	

EV  
EW  
EX





DIRECT INDEX TO DEEDS.

GRANTOR.

GRANTOR	GRANTEE	BOOK	PAGE	CHARACTER OF DEED	DATE OF RECORD			LOCATION OF PROPERTY
					MONTH	DAY	YEAR	
FA rmer's Loan & Trust Co.	Barnum, Richardson Co	41	526 522	2.C.	Feb	27	1909.	
Falls Village Savings Bank	Blake Chas H	40	3	mar	sep	21	1900	
" " " "	Rogers, George	37	551	2.C.				
" " " "	Petee W. E.	39	279	Receipt	June	17	1901	
" " " "	Reed Frederic B.	37	562	2.C.	July	8	1902	
" " " "	Belcher Mary A	37	566	2.C.	July	19	1902	
" " " "	Orton John J.	37	591	2.C.	July	9	1903.	
" " " "	Sabin Oscar J.	40	90	Mar	Dec	24	1903	
" " " "	Barney Mary J	37	616	2.C.	sep	6	1904	
" " " "	Corotta Chapin	37	635	2.C.	Dec	28	1905	
" " " "	Walton Geo. M. et al	41	53 54	2.C. action	Jan	18	1906.	
" " " "	Walton Geo. M.	37	645	2.C.	Feb	24	1906	
" " " "	Judd Lucius S.	37	649	2.C.	mch	29	1906.	
" " " "	Barnum Charles W.	37	660	2.C.	July	23	1906.	
" " " "	Grodine Hazeleah	41	177 179	Mar	Jan	5	1907	
" " " "	Bradley Saml. W.	42	15	2.C.	July	23	1908.	
" " " "	Hines Mrs Mary	42	25 483	2.C.	Oct	20	1908	
" " " "	<del>Berkshire Power Co</del>	42	27	2.C.	Nov	9	1908	
" " " "	Ferris Maurice W. Hines	42	38	2.C.	Feb	2	1909.	
" " " "	Sheldon Willis D.	41	599 602	2.C.	Aug	28	1909	
" " " "	Sheldon Willis D.	41	607 610	2.C.	Sep	23	1909	
" " " "	Peabody Eugene R	40	328	Mar-May			1911	
" " " "	Guthrie Helen M.	42	121	2.C.	June	16	1911	
" " " "	Barnum W. R.	42	138	2.C.	Dec	30	1911	
Farmers Loan & Trust Co.	Barnum Richardson Co	43	390 392	2.C.	Dec	30	1911	
Fackler David P.	Barnum Alice J	35	550	mtg	Sep	30	1912	
Falls Village Sav. Bank	Proffer Whitely H	42	156	2.C.	Dec	14	1912.	
Falls Village Sav. Bank	Jarrett William	42	163	2.C.	Feb	6	1913	
Farmers Loan & Trust Co.	Barnum Richardson	44	163 166	2.C.	mch	19	1913	
Falls Village Sav. Bank	Burkett Mary	42	167	2.C.	apr	8	1913.	
" " " "	Cleveland Lemuel	42	220	2.C.	May	5	1913	
Farmers Loan & Trust Co.	Barnum Richardson	44	313 314	Release	May	30	1913	
Falls Village Sav. Bank	Hicks Norman C	42	170	2.C.	June	23	1913	
Falls Charles B. Loan Sav. Bank	Leason Sav. Bank	35	570	mtg	Oct	4	1913	
Falls Charles B. Loan Sav. Bank	Hall Geo. W.	35	571	mtg	Oct	4	1913	
Farmers Loan & Trust Co.	Barnum Richardson	44	610 612	Release	Dec	20	1913	
Falls Village Sav. Bank	Miles W. A. & H. W.	44	629 632	2.C.	Jan	23	1914	
" " " "	Perkins John S.	42	234	2.C.	Jan	27	1914	
" " " "	Houder Jos. L.	42	182	2.C.	apr	4	1914	
" " " "	Eggleston Carrie B.	42	184	2.C.	apr	3	1914	
Farmers Loan & Trust Co.	Barnum Richardson	44	188 190	Release	nov.	14	1914	
Falls Village Sav. Bank	French Mary A. Hines	44	226 226	2.C. Part	Dec	12	1914	
" " " "	" " " "	44	286 287	2.C.	Feb	26	1915	
" " " "	Perkins John S.	42	250	2.C.	sep	19	1915	
" " " "	Miles W. A. & Helen W.	44	493 496	Release	Nov.	4	1915	
" " " "	Hines Mary	42	264	2.C.	Nov	30	1915	
" " " "	Thomson John C.	45	592	2.C.	Mar	20	1916	
Farmers Loan & Trust Co.	Barnum Richardson Co	46	84	2.C.	June	29	1916.	

The index is for the Falls, etc.

GRANTEE. REVERSE INDEX TO DEEDS.

GRANTEE	GRANTOR	BOOK	PAGE	CHARACTER OF DEED	DATE OF RECORD			LOCATION OF PROPERTY
					MONTH	DAY	YEAR	
<b>FA</b>								
Falls Village Savings Bank	Blake Chas H.	35	398	Mgt.	Sep	21	1900	
" " " "	Barnum Chas W.	39	188 192	Mgt	May	24	1901	
" " " "	" " " "	39	225- 238	Mgt	June	11	1901	
" " " "	Sabin Oscar J.	35	436	Mgt	Dec	24	1903	
" " " "	Mc. Duffie Charles	37	608	Rel.	March	15	1904	
" " " "	Bradley Samuel W.	35	445	Mgt	March	27	1905	
" " " "	Revellier Joseph	35	452	Mgt	March	29	1906	
" " " "	Hines Peter Jr.	35	463	Mtg	March	14	1907	
" " " "	Hart Arthur W.	35	487	Mtg	Sep	21	1908	
" " " "	Russell Harry E	35	493	Mtg	Dec	10	1908	
Ferris House	Falls Village Sav. Bank	42	38	Rel.	Feb	2	1909	
Farmer Loan + Trust Co	Fisher Curhiss Reed	41	537	Rel.	Apr	10	1909	
Falls Village Sav. Bank	Miles William A.	35	515	Mtg	May	30	1910	
" " " "	Emmett Ellen	35	523	Mtg	Dec	12	1910	
" " " "	Leuth William M.	43	260 263	Mgt	June	16	1911	
" " " "	Rand Ellen Emmett	43	323	Mgt	Sept	23	1911	
" " " "	Rand Ellen Emmett	43	441 444	Mgt	Feb	7	1912	
Fackler Elizabeth Sumner Alice J	Sumner Alice J	44	27 30	Rel.	Sept	30	1912	
Falls Village Sav. Bank	Miles Wm + Helen W.	44	43 44	Mtg	Oct	26	1912	
" " " "	Hunter Ellen T.	44	93	Mtg	Jan	24	1913	
" " " "	Kiefer Charles	44	145	Mtg	March	4	1913	
" " " "	Perkins John S.	44	170 172	Mtg	March	19	1913	
Jayou Harriet	Wagner Chas. F.	44	497	Mar.	Aug	6	1913	
Fackler Elizabeth R.	Snyder Alex	40	388	Mar	Aug	8	1913	
Falls Village Sav. Bank	Briggs Cynthia	35	567	Mtg	Aug	20	1913	
Falls Charles B.	Hogensmyer Wm H.	40	390	Mar	Oct	4	1913	
Falls Village Sav. Bank	Miles Wm + H. W.	44	641 642	Mtg	Jan	23	1914	
" " " "	Perkins John S.	44	643 644	Mtg	Jan	27	1914	
" " " "	Perkins John S.	35	574	Mtg	Jan	27	1914	
" " " "	Markey James	35	609	"	Jan	9	1917	
" " " "	Miles William A. Helwell	46	258	"	Apr	2	1917	
" " " "	Frank, Bessie Oscar	46	262	Mtg	Apr	2	1917	
Fackler, David P. + Elizabeth	Sumner, Alice J.	46	313	Mtg	June	30	1917	
Fackler, David Parks	Fackler, Elizabeth R.	46	582	Rel. of Ownership	March	13	1919	
Fairchild, Albert H.	Morgan, Hattie J.	40	526	W.D.	Dec	1	1919	
Fackler, David Parks	Fackler, Est of Elizabeth R.	47	64	Rel. of	Dec	8	1919	
Fackler, Elizabeth D.	Fackler, David Parks	47	70 72	W.D.	Dec	27	1919	
Fackler, David P. + Elizabeth	Sumner, Alice J.	47	225 226	Rel. of	Aug	21	1920	
Falls Village Sav. Bank	Russell, Harry Elmore	35	650	Mtg	Aug	14	1920	
Falls, Charles B.	Ailes, Newton C.	47	471 474	W.D.	Oct	15	1921	4 Parcels on Sugar Hill
Fahy, Jas. J. + Robt Randall	Frost, Ellinwood A.	Genl Prop 1	107 109	Cond Sale	Sept	11	1919	
Fahy, James J.	" " "	Prop 1	144 145	Cond Sale	March	28	1921	
Falls Village Sav. Bank	Hall, George W.	42	382	W.D.	Aug	29	1922	On Sugar Hill
" " " "	Wilder, Madeline B.	35	702 399	Mtg	Oct	9	1922	
Farmer's Loan + Trust Co, The	Barnum, Richardson B. The	39	401	Mtg	Apr	25	1903	
Falls Village Sav. Bank	Perkins, John S.	50	16	Mtg	Aug	20	1923	

FA

DIRECT INDEX TO DEEDS.

GRANTOR.

GRANTOR	GRANTEE	BOOK	PAGE	CHARACTER OF DEED	DATE OF RECORD			LOCATION OF PROPERTY
					MONTH	DAY	YEAR	
<b>FA</b>								
Falls Village Sav. Bank	Briggs, Cynthia D.	46	96	Rel.	July	11	1916	
" " " "	Miles, Wm. A. & Helen W.	46	104	"	Aug.	12	1916	
" " " "	Perkins, John S.	42	293	"	Dec.	16	1915	
" " " "	Briggs, Samuel J.	42	297	"	Nov.	5	1917	
" " " "	Hart, Arthur N.	42	318	"	Sept.	28	1917	
" " " "	Scoville, Edith	46	376	Rel.	Oct.	24	1917	
" " " "	Daboll, Henry H.	40	511	W.D.	Nov.	25	1918	
" " " "	Hipp, Charles	42	328	Rel.	Dec.	22	1918	
Fackler, Elizabeth <sup>admt.</sup>	Fackler, David Parkes <sup>adm.</sup>	46	582	Cth of Ownership	Feb	13	1919	
Fairbank, Adele N. et al	Woodcock, Harold G.	46	605 608	W.D.	Apr	19	1919	
Fairchild, Albert H.	Morgan, Hattie J.	35	634	Mtg	Dec	1	1919	
Falls Village Sav. Bank	Hupfel, J. Christian et al	47	44	Rel	Dec	3	1919	
" " " "	Miles, William A	47	44 45	Rel	Dec	3	1919	
" " " "	Brayen, William G.	42	333	Rel	Dec	4	1919	
Fackler, Est of Elizabeth <sup>admt.</sup>	Fackler, David Parkes	47	64	Debt	Dec	8	1919	
Fackler, David Parkes	Fackler, Elizabeth D.	47	70 72	W.D.	Dec	27	1919	
Faxon, Harriet et al.	Brinton, H. Roscoe	47	246 248	W.D.	Oct	8	1920	In Centre Village Salisbury Release and Satisfaction of Mtg.
Farmers Loan & Trust Co., Inc.	Barnum-Richardson Co	47	260 263	Rel	Nov	8	1920	
Falls Village Sav. Bank	Barnum, Marian C.	47	223 324	Rel of Mtg	Jan	24	1921	
Falls Village Sav. Bank	Miles, William A. et al	42	373	D.C.	Sept	30	1921	Rel of Mtgs
Falls Village Sav. Bank	Miles, Wm. A. + Helen W.	42	377	D.C.	Dec	22	1921	
" " " "	Sparks, Aspasia <sup>the</sup>	47	558	Rel of Mtg	Apr	8	1922	
Farmers Loan & Trust Co. Inc.	Barnum Richardson Co,	39	391 395	Rel. Deed	Apr	25	1903	
Falls Sil. Water Power Co.	Comm. Power Co., The	41	129 135	War.	Oct	9	1906	
Farmers Loan & Trust Co.	Barnum Richardson Co	41	528 532	D.C.	Feb	11	1909	
Falls Village Sav. Bank	Cox, Sam.	49	41	W.D.	Oct	9	1923	Annesville Dist Watts Store + Old Peck Hotel.
" " " "	Bartle, John T.	49	62	W.D.	Feb	22	1924	
Fackler, Elizabeth D.	Treat, Elizabeth D.	48	371 372	Cth of Change of Hand	Oct	6	1924	
Fairchild, Albert H.	Robbins Rural Tr. Co. The	50	53	Mtg	Nov	14	1924	
Falls Village Sav. Bank	Genth, Lillian	51	9	Rel of Mtg	Dec	20	1924	
" " " "	Hines, Peter	42	412	D.C.	Jan	13	1925	Rel of Mtg.
" " " "	Markey, James	51	19	Rel of Mtg	June	12	1925	
" " " "	Dunn, William	51	24	Rel of Mtg	Jan	5	1926	
" " " "	Hines, Peter	51	25	Rel of Mtg	Jan	5	1926	
" " " "	Sanford, Polly Ann.	51	25	Rel of Mtg	Jan	5	1926	
" " " "	Miller, Norman, et al	52	139	Part of Rel of Mtg	Apr	9	1926	
Falls, Charles B.	Falls, Bedelia Croy	49	162	W.D.	July	2	1926	116 acres on Sugar Hill.
Falls Village Sav. Bank	Frink, Mary E. et al	52	196 197	Rel of Mtg	Aug	16	1926	
Farmer, James W.	Washington Ascend. The	52	223 224	W.D.	Sept	20	1926	Runi Lakes Swamp Dr.
Farmer, Martha B.	Canaan National Bank	52	247 249	Mtg	Nov	27	1926	
Falls Village Sav. Bank	Mc Carty, Martin	51	37	Rel of Mtg	Dec	15	1926	
Fahy, James J.	Jackson, Frederick W.	42	479	Rel of Mtg	Nov	22	1927	Mtg of Edw O'Neill
" " " "	O'Neill, Edward	"	"	"	Nov	22	1927	

GRANTEE.

## REVERSE INDEX TO DEEDS.

GRANTEE	GRANTOR	BOOK	PAGE	CHARACTER OF DEED	DATE OF RECORD			LOCATION OF PROPERTY
					MONTH	DAY	YEAR	
<b>FA</b>								
Falls Village Sav. Bank	Lorch, Carl B.	50	28	Mtg	Nov	3	1923	
Fairbank, Adele N. et al.	Miles, Wm A. & Helen W.	48	363	W.D.	Sept	12	1924	On Lake Washington
Farmer, Martha B.	Bell, J. Mortimer, Adm.	48	380	Adm's	Nov	5	1924	Est George Rivele
Farmer, Martha B.	Pratt, Alice	48	381	Deed	Nov	5	1924	
Farmer, James W.	U. S. Army	48	536	Assignmt of Service	Sept	21	1925	
Falls, Bedia Croy	Falls, Charles B.	49	162	W.D.	July	2	1926	110 acres on Sugar Hill.
Farmer, James W.	Twin Lakes Land Co.	52	214	W.D.	Sept	7	1926	Twin Lakes Swamp lot.
Farmer, Martha B.	Jefferis, Marion B.	52	217	W.D.	Nov	27	1926	Both sides highway Lakeville to Millerton
Fahey, James J.	O'Neil, Edward	50	250	Mtg	Feby	14	1927	
Fairchild, A. H.	Salisbury Bank & Trust Co.	51	70	Mtg	July	8	1927	

FA

DIRECT INDEX TO DEEDS.

GRANTOR.

GRANTOR	GRANTEE	BOOK	PAGE	CHARACTER OF DEED	DATE OF RECORD			LOCATION OF PROPERTY
					MONTH	DAY	YEAR	
<b>FE</b>								
Fenton Irving R.	Salisbury Savings Society	32	340	Mgt -	Aug	8	1900	
do	McNeil Abbie S.	35	396	Mgt	Aug	21	1900	
Ferry Edward S.	Bester Ida B.	35	395	Mgt -	Aug	6	1900	
Fenton Est Clarinda H	McNeil Abbie S	39	113 <sup>5</sup> 115	P War	May	21	1900	
Feltz Albert P.	Warner Lyman	40	36	Tras.	Sej	23	190	
Fenn. Harriet P. Est	Ostrom Annie F. Adm.	39	420 422	Est	Sept	23	1903	
Fenn Henry Estab.	Ostrom Annie	39	424 422	Lb.	Oct	29	1903	
Fenn Chas. I. "	" " "	39	424 422	Lb	Oct	29	" "	
Fenn David S. "	" " "	39	424 422	" "	"	"	" "	
Fenn Geo. B. "	" " "	39	424 422	" "	"	"	" "	
Fenn Lyman W. "	" " "	39	424 422	" "	"	"	" "	
Fentons I. R.	Southern W. E. Tel. Co	39	529	Pole Permit	Sept	29	1904	
Ferry Edward S.	Humes William H.	37	626	Lb.	July	31	1905	
Ferry Edward S.	Bester Ida B.	35	446	Mtg	July	31	1905	
Ferry Edward S.	Burdick Howard H.	41	138 140	Tras.	Oct	19	1906	
Ferris Frances W.	Obara Fhos + Mary	40	200	Tras.	Apr.	29	1907	
Fenton Irving R. Est	Fenton Kate Maden	41	571	Per	May	14	1909	
Fenton Kate Maden	McNeil Abbie S.	43	26 28	Tras -	Aug	5	1910	
Felten Grace B.	Freeman Arthur P.	42	113	Lb.	March	20	1911	
Felten Grace B.	Freeman Arthur P.	42	124	Lb -	June	29	1911	
Felten Grace B.	Mitchell Geo. H.	40	362	Tras	May	18	1912	
Felten Grace B.	Mitchell Geo. H.	43	601 602	Sale	May	18	1912	
Fenn, Frank H.	Reed, Lewis	47	320 322	Mtg	Jan	10	1921	
Federal Land Bank of Springfield	Frost, Elinwood A.	47	440 441	Per of Mtg	Nov	17	1921	
Feeney, Rosemary	Francis, John H.	35	682	Mtg	March	20	1922	
Federal Land Bank of Springfield	Eggleston, John	48	198 202	Deed	Oct	9	1923	E. Frost prop.
Fenn, Frank H.	Sal Sav. Soc.	50	44	Mtg	Apr	22	1924	
Fenn, Merrill H.	Salisbury Bank & Trust Co.	50	110	Mtg	Apr	13	1926	
Feeney, Rosemary	Salisbury Bank & Trust Co	52	264 267	Mtg	Dec	28	1926	



GRANTEE.

REVERSE INDEX TO DEEDS.

GRANTEE	GRANTOR	BOOK	PAGE	CHARACTER OF DEED	DATE OF RECORD			LOCATION OF PROPERTY
					MONTH	DAY	YEAR	
FE Ferry, Edward S.	Salisbury Savings Society	37	476	2C	Mar.	20	1900	
Ferry Edward S	Humes Wm H.	34	729	War	Mch	20	1900	
Feltz Albert P.	Tanner Est Morris	39	93	P War	Apr	14	1900	
Ferry Edward S	Salisbury Savings Society	39	131	2C	Aug	9	1900	
do	Humes Wm H.	40	1	War	Aug	10	1900	
Fenton Irving R	McNeil Abbie S	40	2	War	Aug	21	1900	
Ferris William R.	Frederick Freeman et al	40	32	War	Aug	5	1901	
Ferry Edward S.	Humes William	40	126	War	July	31	1905	
Ferry Edward S.	Bestor Ida B.	39	633	Mtg	July	31	1905	
Ferry Edward S.	Bestor Ida B.	37	664	2C	Oct	13	1906	
Fentone Kate Maden	Fentone S. R. Est Bank	41	571	2C	May	14	1909	
Feltz Grace B. et al.	The Citizens National	43	152	assignment	Mch	25	1911	
Feltz Grace B.	Freeman Arthur P	43	278	Conced	July	24	1911	
Feltz Grace B.	Miles George W	43	601	Lease	May	18	1912	
Feltz <del>Arthur</del> B.	Freeman Arthur P.	40	361	War	May	18	1912	
Federal Land Bank of Springfield	Barnum, Chas W. et al	46	491	Agree	Sept	24	1918	
Federal Land Bank of Springfield	Frost, Ellinwood	46	493	Mtg	Sept	24	1918	
Fenn, Frank H.	Reed, Lewis & Sarah	47	316	Deed	Jan	10	1921	
Feeney, Rosemary	Francis, John H.	47	428	Agree	Jun	29	1921	
Federal Land Bank of Springfield	Barnum, Chas W. et al	47	493	Agree	Nov	17	1921	
Federal Land Bank of Springfield	Frost, Ellinwood A.	47	493	Mtg	Nov	17	1921	
Feeney, Rosemary	Francis, John H.	40	606	W.D.	Mch	20	1922	Known as Emma Bradley file
Feeney, Rosemary	Sanford, Jeanette E.	47	644	Deed	Sep	18	1922	FE
Federal Land Bk of Springfield	Schmaling, Frank J.	48	37	Mtg	Dec	12	1922	
Federal Land Bk of Springfield	Frost, Ellinwood A et al.	48	183	of Mtg	Aug	24	1923	
Federal Land Bk of Springfield	O'Halloran, John et al	48	224	Mtg	Nov	14	1923	
Fenton, Alice M. et al.	McNeil, Julia K. et al	48	258	2C	Dec	22	1923	Incline Rock Vld.
Feeney, Rosemary	Sanford, Jeanette E.	49	54	W.D.	Dec	28	1923	On "Belgo Road"
Federal Land Bk of Springfield	O'Halloran, John et al	48	264	Mtg	Jan	18	1924	Re-recorded.
Feeney, Rosemary	Francis, John H.	48	295	2C	Mch	17	1924	Rel of Mtg.
Fenn, Frank H.	Reed, Lewis	48	306	2C	Apr	22	1924	Rel of Mtg.
Federal Land Bank of Springfield	O'Halloran, James	48	437	Mtg	Apr	1	1925	
Fenn, Merrill L.	Howell, J. Col & Alice E.	52	144	Deed	Apr	13	1926	James Stewart prop.
Feichert, Ira Dayton	Wells, Abbie W.	49	179	W.D.	Nov	9	1926	4.88 acres on Norton Hill.
Feichert, Edward F.	Mercer, Edward C.	52	489	W.D.	Oct	8	1927	4-02/100 acres on Wells Hill
Federal Land Bk of Springfield	Bates, Shedrick J.	52	490	Mtg	Oct	15	1927	
Fenn, Frank H.	Sal Sav. Soc by	51	495	Rel of Mtg	Nov	15	1927	

## DIRECT INDEX TO DEEDS.

GRANTOR.

GRANTOR	GRANTEE	BOOK	PAGE	CHARACTER OF DEED	DATE OF RECORD			LOCATION OF PROPERTY
					MONTH	DAY	YEAR	
<b>FE</b>								
<b>FI</b>								
Fitch Estate of Olive	Reed Serena F	39	134	Pro cert	Sept	7	1900	
Fitzgerald now Alice Nelson	Walsh Michael & Julia	39	135 468 470	Unymit	Feb	14	1904	
Fitch Helen M & Emma	Hatmaker David	41	408 410	Trans.	Apr	20	1908	
Fisher Caroline R.	Black Mary E. B.	42	32	Lt -	Nov.	14	1908	
Finnegan Bridget Est	Finnegan Thomas	41	502	Pro cert	Jan	21	1909	
Fisher Caroline R. Est.	Pelton Angelina R. Est.	41	537	Pro cert	Apr	10	1909	
Fitch Robert G.	Hatmaker David	41	558 560	Lt -	Apr	26	1909	
Finkle Myra Est	Blake Mary adu.	41	571	Pro cert	May	13	1909	
Finkle Harmon, Lynn, Eject	Blake Mary	41	572 575	Lt	May	13	1909	
Finnegan Bridget Est	Finnegan Thos. Est.	41	575	Pro cert	Aug	3	1909	
Finnegan Thomas	Sab. Soc. Soc	32	415	Mtg	Aug	13	1909	
Finkle Myra Est	Finkle Harmon Est.	41	618 619	Pro cert	Nov.	27	1909	
Fish Chas. F. Exe	Random Sarah & C.	42	97	Lt	Nov.	22	1910	
Fisher Caroline R. Est	Fisher John S.	43	190 192	Pro cert	Apr	17	1911	
Finnegan Thomas	Sab. Soc. Society	32	436	Mtg	Jan	21	1911	
Finnegan Thomas	" " "	32	487	Mtg	Mar	4	1916	
Fitting Jacob	" " "	32	504	Pro cert	July	31	1917	
Finchley, Inc.	Bartle, William A.	2.	444	Attach	Jan	9	1923	
Fisher, John F.	Pomlinson, Harry W.	48	256 257	Lease	Dec	20	1923	
Firnback, Anne Davis, et al	Blake, Charles S.	48	317	Mtg	May	14	1924	
Firnback, Anne Davis, et al	Berkshire Hills Camp, Inc.	49	73	W.D.	July	15	1924	

(Page 216)

GRANTEE. REVERSE INDEX TO DEEDS.

GRANTEE	GRANTOR	BOOK	PAGE	CHARACTER OF DEED	DATE OF RECORD			LOCATION OF PROPERTY
					MONTH	DAY	YEAR	
<b>FE</b>								
<b>FI</b>								
Fisher Caroline R.	Pilling M. H.	39	424	sb.	Dec	29	1903	
" " " "	Paschal Sam. S.	39	426 488 489	" "	Apr	30	1904	
Fidelity Company	The Berkshire Power Co	39	573 576	mtg	Feb	13	1905	
Fisher Caroline R.	Casley Mary	40	234	tran	Feb	25	1908	
Fitch Robert G.	Hatmaker David	38	479	mtg	Apr	20	1908	
Trinegar Thomas	Trinegar Bridget	41	502	ref est	Jan	21	1909	
Trinegar Thomas et al.	Trinegar Bridget	41	575	dist	Aug	3	1909	
Trinegar Thomas	Gracey Julia F.	42	67	sb	Aug	13	1909	
Fisher John S.	Fisher Caroline R.	43	190 192	est dist	Apr	17	1911	
Fitting Jacob.	Tanner Peter & Emma	40	447	tran	Nov	17	1915	
Fish Bessie	Sal. Cew. Assn.	1	357	deed	June	24	1916	
Fisher, John F.	Pelton, Angelina S.	40	637	W.D.	Aug	8	1922	Beaver Dam Road. "Home Farm"
Finchley Inc	Bartle, William A.	ARTR 2	243 244	est of attach	Oct	25	1923	
Fitzpatrick, Wm J. et al.	McCarty, Frank & Ella	42	395	LC.	Aug	11	1923	School house prop. E. Shore of Lake
Firnback, Anna Davis, et al	Blake, Charles S.	49	69	W.D.	May	14	1924	Washington. D.C. lots. Small triangular piece on Main St.
Fitting, Jacob.	Mead, Agnes O.	49	70	W.D.	May	17	1924	
Fitzpatrick, Wm J. et al.	Joy, James U.	48	393 394	LC.	Dec	15	1924	
Fish, Lucille S.	Stone, Alfred B.	49	186	W.D.	Dec	20	1926	Living Rock. Near Old Foundry
Fiedler, Jane, et al	Powers, Est Thomas	52	360 361	Part est of dist	May	20	1927	

FI

## DIRECT INDEX TO DEEDS. GRANTOR.

GRANTOR	GRANTEE	BOOK	PAGE	CHARACTER OF DEED	DATE OF RECORD			LOCATION OF PROPERTY
					MONTH	DAY	YEAR	
<b>FI</b>								
<i>Finnegan, Thomas.</i>	<i>Salisbury Bank + Trust Co.</i>	<i>50</i>	<i>111</i>	<i>Mtg</i>	<i>Apr</i>	<i>14</i>	<i>1926</i>	
<i>Fisher, John F.</i>	<i>Frank, Filmore</i>	<i>50</i>	<i>125</i>	<i>Mtg</i>	<i>Sept</i>	<i>11</i>	<i>1926</i>	
<i>Fish, Lucille S.</i>	<i>Bracallelo, Mary</i>	<i>52</i>	<i>574 576</i>	<i>Mtg</i>	<i>Dec</i>	<i>16</i>	<i>1927</i>	

GRANTEE. REVERSE INDEX TO DEEDS.

GRANTEE	GRANTOR	BOOK	PAGE	CHARACTER OF DEED	DATE OF RECORD			LOCATION OF PROPERTY
					MONTH	DAY	YEAR	
FI								

FI



GRANTEE. REVERSE INDEX TO DEEDS.

GRANTEE	GRANTOR	BOOK	PAGE	CHARACTER OF DEED	DATE OF RECORD			LOCATION OF PROPERTY
					MONTH	DAY	YEAR	
FI								

FI

DIRECT INDEX TO DEEDS.

GRANTOR.

GRANTOR	GRANTEE	BOOK	PAGE	CHARACTER OF DEED	DATE OF RECORD			LOCATION OF PROPERTY
					MONTH	DAY	YEAR	
<b>FL</b>								
Flood Luke C.	Sab. Sav. Co.	32	313	Mtg	June	3		
Hanigan Est Hugh <i>formerly with Lilly</i>	Perry Marian	39	495 to 497		May	23	1904	
Flood. Accu. Est.	Flood Thomas P.	39	618 619	Pro Distt	May	5	1905	
Flood. accu. Est	Flood Thomas. P.	39	639	" "	Aug	21	1905	
Flood Thomas. P.	Suydam Alexander	40	130	Tras	Aug	25	1905	
Flood Luke. C.	Hoyes. Michael T.	35	448	Mtg	Dec	29	1905	
Flood Thomas. P.	Judd Lucius S.	40	170	Tras	July	28	1906	
Flood Eliza J Est	Flood Luke C. Adm	43	457	Procef	Mch	9	1912	
Flood. Eliza J Est	<i>Willie Margaret, John &amp; Geo.</i> Flood Edith W., Anna, Mary	44	31	Distt	Oct	5	1912	
Flanagan Hugh Est	Black Geo. H. Adm	45	269	Pro clg	Feb	11	1915	
Flanagan Bridget <i>Est</i>	Cox Julia & Annie	45	270 271	Pro	Feb	13	1915	
Flexible Rubber Goods Co.	Scoville, Robert et al	45	52	Bill Sale	May	8	1916	
Flood et al, Edith M.	Band Ellen Emmett	46	163	Lease	Oct.	25	1916	
Flood, Earle	Kabatznick Louis	46	70	Bill of Sale	Nov.	15	1916	
Fleming, Marie A.	Holmes, Grace Scott	40	513	Deed	Dec	28	1918	
Flood, Thomas P.	Campbell, Charles W. <i>et al</i>	42	416	Rel	Jul	1	1919	Attachment of real estate.
" " "	Perry, William P., Jr.	35	640	Mtg	May	8	1920	
Flagg, Thyrga Benson <i>et al</i>	Town of Salisbury	46	433	L.C.	Apr	3	1918	
Flood, Edith et al	Town of Salisbury	46	83 84	Pro Lien	Mch	31	1922	
Flood, Thomas P.	Penchoen, Austin W.	40	613	W.D.	Apr	24	1922	N. side highway, Prudhoe corner to Spencer's cr.
Flood, Luke C.	Robbins Ben Trust Co.	50	11	Mtg	Jun	15	1923	
Flood, Thomas P.	Town of Salisbury	42	98	Pro Lien	Mch	31	1924	
Flynn, Mary E.	Flynn, Gretta E.	42	407	L.C.	Oct	14	1924	S.W. side highway Lakewood to Prudhoe
Flint-Bruce Company	Halliwel, Walter S et al	42	466	Rec of Attach	Aug	17	1925	
Flood, Luke C.	Town of Salisbury	53	3	Pro Lien	Mch	31	1926	
" " "	" " "	53	11	Pro Lien	Mch	31	1927	
Flynn, Peter J. & Agnes W.	Walsh, Michael	50	175	Mtg	Jan	3	1928	



GRANTEE. REVERSE INDEX TO DEEDS.

GRANTEE	GRANTOR	BOOK	PAGE	CHARACTER OF DEED	DATE OF RECORD			LOCATION OF PROPERTY
					MONTH	DAY	YEAR	
<b>FL</b>								
Flood Luke C.	Gunn Edina W. <i>formerly Ann Liddy</i>	37	572	D.C.	Jan	3	1902	
Flood Thomas P.	Flood Ann East	39	618 619	Deed	May	5	1905	
Flood Thomas P.	Flood Ann East	39	637	" "	Aug	21	1905	
Flood Luke C. adu	Flood Eliza J. East	43	557	Deed	Mar	9	1912	
Flood Edith M. et al.	Flood Eliza J. East	44	31	Deed	Dec	5	1912	
Flexible Rubber Goods Co.	Hunt Rodney <i>Machine Co.</i>	44	10	Deed	Mar	9	1914	
Fleming, Marie A.	Holmes, Frank R.	40	512	Deed	Dec	28	1918	
Flood, Thomas P.	Molon, Leone	40	539	W.D.	May	8	1920	75 acres on road from Bradley's Corner to Spencer's Corner.
Flynn, Michael, 2nd	O'Hara, John	42	218	Attch	Sep	22	1920	
Flood, Thomas P.	Perry, William B. Jr.	47	570	Deed	Apr	24	1922	
Flood, Edith et al.	Town of Salisbury	2	443	Deed	Sep	2	1922	
Flood, Luke C.	Hayes, Michael P.	48	162	Deed	Jul	18	1923	
Flynn, Mary E. & Gretta	Birmingham, Ed John, decd	48	244	Deed	Nov	24	1923	
Flynn, Mary & Gretta	" " " "	48	334	Deed	June	14	1924	
Flynn, Gretta E.	Flynn, Mary E.	42	407	Deed	Oct	14	1924	S.W. side of highway Lakeville to Bradley's Corner.
Flint Bruce Co. The	Hallwell, Walter S. & William B.	2	266 267	Attch	Feb	3	1925	
Flood, Thomas	Town of Salisbury	2	462	Deed	Apr	6	1925	
Flint, James	Salisbury Iron Co.	49	137	W.D.	Oct	27	1925	Ore Hill Parcel # 42A.
"	" " "	49	188	W.D.	Jan	26	1927	Ore Hill 0.49 acres.
Flynn, Peter J. & Agnes W.	Beebe, Joseph B.	49	236	W.D.	Jan	3	1928	

FL



GRANTEE. REVERSE INDEX TO DEEDS.

GRANTEE	GRANTOR	BOOK	PAGE	CHARACTER OF DEED	DATE OF RECORD			LOCATION OF PROPERTY
					MONTH	DAY	YEAR	
FL								

FL

DIRECT INDEX TO DEEDS.

GRANTOR.

GRANTOR	GRANTEE	BOOK	PAGE	CHARACTER OF DEED	DATE OF RECORD			LOCATION OF PROPERTY
					MONTH	DAY	YEAR	
<b>Fo</b>								
Fox Est John	Fox Andrew	39	122	Pro Conf	July	17	1900	
Fox Andrew.	Quaile Mary L.	40	58	Tras	Dec	8	1902	
Fox John Est	Fox Andrew.	39	377 378	Pro Birth	Dec	12	1903	
Fox Andrew.	The S. W. E. Tel. Co	39	563	Lease	Dec	30	1904	
Fox Andrew.	Sal. Sav. Society	32	381	Mgt.	Feb	13	1905	
Forrest Frederick L.	Brayne Milling Co	41	20	Bill Sale	Nov	28	1905	
Fox Andrew.	Sharon Electric Light Co	41	73	Lease	Feb	26	1906	
Fox John Jr + Edward	Fox Andrew	42	2	2.C.	Feb	12	1908	
Fox Andrew.	Wood Caroline M.	40	236	Tras.	Apr	13	1908	
Foley Warr.	McLenn John + Florence	40	247	Tras	Dec	31	1908	
Fox Andrew J.	Emmett Ellen Y.	40	271	Tras	Aug	10	1909	
Fox Andrew J.	Reushaw Chas. C.	40	278	Tras	Jan	25	1910	
Fowlkes. Robert P.	Jackson Alice	35	509	Mtg	Apr	2	1910	
Focasata John.	Ludwigs Antonia	42	102	2.C.	Dec	17	1910	
Focasata John et al	Whalen Mary E.	40	313	Tras.	Dec	17	1910	
Folmer Martha C. et al	Warrell Matthew	43	540 546	2.C.	Apr	13	1912	
Folmer Martha C. et al	Warrell Matthew	43	603	2.C.	June	20	1912	
Folmer Martha C. et al	Warrell Matthew	43	609	2.C.	June	20	1912	
Folmer Martha C. et al	Warrell Matthew	43	609	2.C.	June	20	1912	
Folmer Martha C. et al	Warrell Matthew	43	609	2.C.	June	20	1912	
Folmer Martha C. et al	Warrell Matthew	43	609	2.C.	June	20	1912	
Folmer Martha C. et al	Warrell Matthew	43	609	2.C.	June	20	1912	
Ford George W.	Fox Felia	40	383	Tras	Apr	20	1913	
Fox Andrew	Ford George W.	40	389	Tras	Dec	18	1913	
Ford George W.	Hines Rose Malcolm	40	444	Tras	Dec	27	1915	
Foley, Nora B.	Hartie, Wilbrod W.	40	480	Tras	June	8	1917	
Forcier, Lillian Ethel	Birn, M. Morton, et al.	47	517 519	W.D.	Jan	13	1922	
Forcier, Lillian Ethel	Birn, M. Morton et al	52	37 39	Satisfaction of Mtg	Nov	25	1925	
Fowlkes, George W.	Salisbury Bank & Trust Co.	50	140	Mtg	Feb	16	1927	
Fowlkes, George W.	Tolliver, William	50	141	Mtg	Feb	16	1927	
Fox, Delia	Fox, Andrew J.	52	342	Lease	Apr	29	1927	
Fox, William + Christopher	Fox, Andrew	42	5	2.C.	Apr	3	1908	
" " "	" "	42	6	2.C.	Apr	3	1908	

GRANTEE. REVERSE INDEX TO DEEDS.

GRANTEE	GRANTOR	BOOK	PAGE	CHARACTER OF DEED	DATE OF RECORD			LOCATION OF PROPERTY
					MONTH	DAY	YEAR	
FO								
Fox Andrew	Fox Est John	39	122	Pro cury	July	17	1900	
" "	" " "	39	377 378	" Est Bill	March	12	1903	
Forrest Georgie R.	Brayson William	41	28 29	Sale	Nov.	28	1905	
Fox Andrew	Fox John Jr et al.	42	2	Lb.	Feb	12	1908	
Fox Andrew	Hammund E. J. et al.	42	1	Lb.	Feb.	12	1908	
Fox Andrew	Sal. Lov. Loe	33	267	Lb.	Apr.	13	1908	
Fox Andrew	Sal. Lov. Loe	33	276	Lb.	Jan	6	1909	
Fowlkes Robert P.	Holley Myron	40	283	Mar	Apr.	2	1910	
Focasato John	Cook George	42	103	Lb.	Dec	17	1910	
Fox Delia	Ford George	40	383	Mar.	Apr	30	1913	
Ford George W.	Fox Andrew	40	389	Mar.	Apr	18	1913	
Fowlkes Robert	Holley Myron	42	241	Lb.	Apr	5	1914	
Ford George W.	Wines Peter J	40	443	Mar.	Dec	27	1915	
Forcier, Lillian Ethel	Amborn, George	46	338	War.	July	27	1917	
" " "	" " "	46	74	Bill of Sale	July	27	1917	
Foley, Nora B.	Mouon, Florence B.	40	517	W.D.	May	1	1919	
Forcier, Lillian Ethel	Birn, M. Morton et al	47	519 522	Mtg	Jan	13	1922	
Fowlkes, George W.	Polliver, William	49	189	W.D.	Feb	16	1927	n. side of highway Lakerville to Horn house
Fox, Andrew	Fox, William & Christopher	42	5	L.C.	Apr	3	1908	
Fox "	" " "	42	6	L.C.	Apr	3	1908	
Fox, Andrew J.	Fox, Delia	52	342	Life Lease	Apr	29	1927	



GRANTEE. REVERSE INDEX TO DEEDS.

GRANTEE	GRANTOR	BOOK	PAGE	CHARACTER OF DEED	DATE OF RECORD			LOCATION OF PROPERTY
					MONTH	DAY	YEAR	
FO								

FO

DIRECT INDEX TO DEEDS.

GRANTOR.

GRANTOR	GRANTEE	BOOK	PAGE	CHARACTER OF DEED	DATE OF RECORD			LOCATION OF PROPERTY
					MONTH	DAY	YEAR	
<b>Fo</b>								
<b>FR</b> Geo. E. Finney	Charles E. Finney	37	506	26	Aug	28	1900	
Francis Ellen	Salisbury Savings Society	32	334	Mgt.	March	31	1903	
Frank Leo	Church Sundry	34	732	War	July	20	1900	
Frank Geo.	Ostrander Hannah	40	31	Tras.	June	28	1901	
Frank Kelly W.	Eggleston Robert W.	40	35	Tras	Aug	29	1901	
Frank Chas. R.	Warner D. J. Trustee	35	416	Mgt	Nov.	4	1901	
" " "	" " " "	35	419	"	June	27	1901	
Francis Martin	Mc. Crum. Celsa L.	37	555	26	Apr	25	1902	
French, Maria S.	Reed Fredk. B.	40	414	Tras.	Jan	5		
Francis Thomas.	Reed Marvian	39	415	Mtg	Aug	24	1903	
Francis Thomas.	Hayde. Lawrence	35	432	Mgt	Aug	26	1903	
Frank Charlotte	Owens Hattie A.	39	419	Sale	Sept	19	1903	
Frank Charles. R.	Warner D. J. Trustee	35	435	Mgt	Dec	26	1903	
Frank Irving A.	Pratt Seth	39	461	Sale.	Jan	27	1904	
" " " "	" " "	39	524	"	Sept	9	1904	
Francis Mary & Martin	Milvine Charles E.	40	194	Tras.	Feb	9	1907	
Frank William + Mahala Charles R.	Winters John H + Hattie	40	206	Tras	July	16	1907	
Frank Mary E. Catherine A +	Frank Bessie Dean	41	274	Mtg	July	24	1907	
Frank Mary E + Catherine A.	Frank Bessie Dean	35	480	Mtg	Apr	18	1908	
Francis Jos. C. Adams.	Snyder Hattie A.	42	63	26	July	21	1909	
Francis Thomas	Hayde Lawrence	42	79	26	Apr	16	1910	
Freeman Arthur P.	Feltus Grace B.	43	278	276	Nov	24	1911	
Francis John H.	Francis Martin	35	539	Mgt	Nov.	22	1911	
Frank Frank + Sarah A.	Frank Lodie	42	136	26	Oct	26	1911	
Freeman Arthur P.	Feltus Grace B.	40	361	Tras	May	18	1912	



GRANTEE. REVERSE INDEX TO DEEDS.

GRANTEE	GRANTOR	BOOK	PAGE	CHARACTER OF DEED	DATE OF RECORD			LOCATION OF PROPERTY
					MONTH	DAY	YEAR	
Fo								
Charles R Francis	George L Francis	37	506	L.C.	Aug.	28	1900	
FR 5 Amb. Wm. Mahala	Warner Donald J.	37	489	assign incnt w/ct	May	24	1900	
Frank Geo	Salisbury Savings Society	33	198	2C	Oct	6	1900	
do	Van Dyke Est Jas	39	145	R War	Oct	4	1900	
Frank George	Ostrander Hannah	40	20	TRW	June	14	1901	
Frank Charles R.	Warner Donald J. Trustee	37	543	L.C.	Nov.	4	1901	
Francis Mary	Mrs Grace Belle L	37	556	L.C.	Apr	25	1902	
Francis Thomas	Hayde Lawrence	37	594	L.C.	Aug	26	1903	
Frank Sarah A.	Ostrander Charles	37	642	L.C.	Feb.	10	1906	
Frank Sarah A.	Surdans Catherine	37	643	L.C.	Feb	10	1906	
Frank Sarah A.	Sal. Sav. Soc.	33	243	L.C.	Feb	10	1906	
Frank Julia M.	" " "	33	251	L.C.	Jan	9	1907	
Frank Bessie Oclair	Warner Donald J. Trustee	41	294	asmt mty	July	24	1907	
Frank Bessie Oclair	Frank Mary E. & Hal	41	294	mty	July	24	1907	
Frank Bessie Oclair	Frank Mary E. & Catherine	35	480	mty	Apr	18	1908	
Freeman Arthur P.	Fetter Grace B.	42	113	L.C.	Mar	20	1911	
Freeman Arthur P.	Fetter Grace B.	42	124	L.C.	July	5	1911	
Francis John H.	Bradley Emma J.	43	368	TRW	Nov.	22	1911	
Francis Martin	Francis John H.	35	539	mty	Nov.	22	1911	
Frank Sadie	Frank Geo + Sarah A	42	136	L.C.	Oct	26	1911	
Frank Maggie	Winters John H.	40	405	TRW	May	6	1914	
Frank Bessie Oclair	Frank Charles R.	35	583	mty	Sept	9	1914	
Friendly Elect Sec	Passover Joseph R.	40	417	TRW	Nov.	16	1914	
French Mary A. & her	Full Village Sav. Bank	45	226	TRW	Dec	12	1914	
" " " " " " " "	" " " " " " " "	45	287	TRW	Feb	26	1915	
Francis Mrs. Thos.	P.P. Croets Tax Collector	45	340	TRW	Mar	24	1915	

FR

DIRECT INDEX TO DEEDS.

GRANTOR.

GRANTOR	GRANTEE	BOOK	PAGE	CHARACTER OF DEED	DATE OF RECORD			LOCATION OF PROPERTY
					MONTH	DAY	YEAR	
FR								
Francis Thomas	Town of Salisbury	41	16	Lease	Feb.	31	1914	
Frink Charles R.	Frink Bessie O'Leary	31	583	Mtg	Sept	7	1914	
Friendly Blot Inc	Parsons Race M.	35	587	Mtg	Nov	16	1914	
Francis Thomas	Town of Salisbury	41	352	Lease	Apr	1	1915	
Frink E. Eugene	Sal. Sav. Soc	32	476	Mtg	May	7	1915	
Frink E. Eugene	Linnous Emma O.	35	572	Mtg	May	7	1915	
Frost, Ellinwood	Barnum, Chas. W. et al	45	545	Mtg	Jan.	7	1916	
Frink, E. Eugene	Outlander Emma S.	45	575	Freehold	Mar.	23	1916	
Francis, Thomas	Everts P. P., J.C.	2	3	Tax Lien	Mar.	31	1916	
Frink, Bessie O'Leary	Falls Village San. Dept	46	76	Lease	Apr.	2	1917	
Frink, Bessie O'Leary	Frink, Mary E. + Catherine	46	287	Rel.	May	14	1917	
Francis, Thomas	Everts, P. P., J.C.	2	14	Tax Lien	Mar.	31	1917	
Frink, Est of Julia M.	Edelman, Jennie	46	429	Rel.	Mch	14	1918	
Francis, Mrs Ellen	Everts, P. P. J.C.	2	27	Tax Lien	Mch	30	1918	
Frink, Est of Charles D.	Frink, Julia M.	46	448	Rel.	Apr	27	1918	
Frost, Ellinwood	Federal Land Bank	46	493	Mtg	Sept	24	1918	
Francis, Mrs Ellen	Everts, P. P. J.C.	2	37	Tax Lien	Mch	31	1919	
Francis, Martin	Francis, John H.	46	616	Rel	May	21	1919	
French, Est of Sanford W.	Lakeville Fire Dist	2	49	Lien	Aug	12	1919	
Francis, Mrs Ellen	Town of Salisbury	2	66	Tax Lien	Mch	31	1920	
French, Est of Sanford W.	Peabody, Eugene D. Adm	47	104	Ownership	Apr	1	1920	
"	Erikson, John E.	47	105	Deed	Apr	1	1920	1/2 acre + buildings Walton St. Lakeville
Francis, Thomas + Ellen	Benjamin, Charles	2	214	Attach	Jul	15	1920	
Frink, William, Heirs	Frink, Wm. + Mahala	47	352	Rel of Mtg	Feb	26	1921	
Frink, Est of Mahala	Winters, John H.	47	353	Rel of Devise	Feb	26	1921	
Francis, Mrs Ellen	Town of Salisbury	2	75	Tax Lien	Mch	31	1921	
Francis, John H.	Feeney, Rosemary	47	428	Agree	Jun	29	1921	
Frost, Ellinwood A.	Fahey Jas. J. + Robt Rankall	Prop 1	107	Cond	Sept	11	1919	
"	Fahey, James J.	Prop 1	144	Cond	Mch	28	1921	
Frost, Ellinwood A.	Strong, George F.	2	231	Attach	Nov	11	1921	
Frost, Ellinwood A.	Federal Land Bank of Spring	47	493	Mtg	Nov	17	1921	
Francis, John H.	Feeney, Rosemary	40	606	W.D.	Mch	20	1922	
Frink, Maggie	Morey, Howard B + Mabel	42	609	W.D.	Mch	27	1922	
Francis, Mrs Ellen	Town of Salisbury	2	84	Tax Lien	Mch	31	1922	
"	"	"	90		Mch	31	1923	
Frost, Ellinwood A. et al	Federal Land Bank of Springfield, Mo	48	183	Freehold	Aug	24	1923	
Francis, John H.	Feeney, Rosemary	48	187	Mtg	Aug	24	1923	
Francis, Mrs. Ellen	Town of Salisbury	2	295	J.C.	Mch	17	1924	Rel of Mtg
Francis, Mrs Ellen	"	2	98	Tax Lien	Mch	31	1924	
Francis, Mrs Ellen	"	2	105	Tax Lien	Mch	31	1925	
Frost, Susan W. McC.	Woodcock, Harold F. + Gertrude	52	154	Mtg	Apr	28	1926	
Frink, Amanda K. et al	Salisbury School Inc	52	156	Agree-	Apr	29	1926	
Frink, Bessie O'Leary	Frink, Charles R.	52	157	ment	Apr	29	1926	
Frink, Bessie O'Leary	Frink, Charles R.	51	158	Rel of Mtg	Aug	16	1926	
Frink, Amanda K. et al	Salisbury School Inc	52	196	Rel of Mtg	Aug	16	1926	
Frink, Est. George, deid	Salisbury Bank + Trust Co	52	31	Rel of Mtg	Aug	16	1926	
Frink, Mary E. + K.A.	Wanger, Charles F.	52	197	W.D.	Aug	16	1926	
		52	199	Att of	Aug	27	1927	
		42	464	Appt	Oct	28	1927	Horse Shed #4

GRANTEE. REVERSE INDEX TO DEEDS.

GRANTEE	GRANTOR	BOOK	PAGE	CHARACTER OF DEED	DATE OF RECORD			LOCATION OF PROPERTY
					MONTH	DAY	YEAR	
Frink Maggie	Sal. Sav. Soc	33	334	Ab.	Apr	1	1915	
Frink Maggie	Bushnell Sam. J.	41	361	Mar.	Mar	29	1915	
Frost Ellinwood	Laura C. et al Barrence C. M. et al	41	420 421	Mar.	July	21	1915	
Frink E. Eugene	Ostrander Emma	40	431	Trans.	Aug	9	1915	
Frink E. Eugene	Ostrander Emma S	41	488	Trans.	Oct	19	1915	
Frost, Ellinwood A.	Wilson Christine	41	44 45	Cond Sale	Dec	13	1915	
" " "	Studebaker Corp of Ind			Sale	Aug	22	1916	
Frink, Mary E. & Catherine	Frink, Bessie Ocain	46	287	Rel	May	14	1917	
Francis, Mrs. Thomas	Evits, P.P., Cal.	2	408	"	Apr	20	1917	
" " "	" " "	2	410	"	Sept	12	1917	
Frink, Julia M.	Frink, Est of Charles	46	448	Prv Cth of Devise	Apr	27	1918	
Francis, John H.	Francis, Martin	46	616	Rel	May	21	1919	
French, Sanford W.	Sal. Sav. Soc.	47	105	Rel of Mtg	Apr	1	1920	
French, Est of Sanford	Lakeville Fire District	2	423	Rel of lien	Apr	3	1920	
Frink, Wm + Mahala	Frink, William. Heirs	47	352	Rel of Mtg	Feb	26	1921	
Francis, Mrs Thomas	Town of Salisbury	2	432	Rel of Prv Lien	Apr	22	1921	
Francis, Mrs Ellen	Town of Salisbury	2	435	Rel of Prv Lien	Sept	9	1921	
Frost, Ellinwood A.	Strong, George F.	2	436	Rel of attach	Nov	17	1921	
Frost, Ellinwood A.	Federal Land Bank of Springfield	47	490 491	Rel of Mtg	Nov	17	1921	
Francis, John H.	Feeney, Rosemary	35	682	Mtg	Mar	20	1922	
Francis, Mrs Ellen	Town of Salisbury	2	443	Rel of Prv Lien	Sept	2	1922	
Francis, Mrs Ellen	Town of Salisbury	2	453	" "	Sep	7	1923	
Friendly Club Inc., The	Parsons, Rose Milvina	51	20	Rel of Mtg	July	21	1925	
Frost, Susan W. McC.	Woodcock, Harold F. & Gertrude	52	152 153	W.D.	Apr	28	1926	On highway Salisbury to Lakeville
Francis, Mrs Ellen	Town of Salisbury	2	468	Rel of Prv Lien	May	28	1926	
" " "	" " "	"	468	"	May	28	1926	
" " "	" " "	"	469	"	May	28	1926	
" " "	" " "	"	469	"	May	28	1926	
" " "	" " "	"	489	"	May	28	1926	
Frink, Charles R.	Frink, Bessie Ocain	52	196	Rel of Mtg	Aug	16	1926	
Frink, Charles R.	Frink, Bessie Ocain	51	31	Rel of Mtg	Aug	16	1926	
Frink, Mary E. et al	Falls Village Sav. Bank	52	196 197	Rel of Mtg	Aug	16	1926	
Frink, Esther	Kane, Margaret S.	49	197	W.D.	Apr	7	1927	On Prospect St Part of Lot C.3.
Franks, Clara + Julius Jr	Salisbury Iron Corp.	49	204	W.D.	May	19	1927	n. side of highway One Hill - 1 1/2 acres.

## DIRECT INDEX TO DEEDS.

GRANTOR.

GRANTOR	GRANTEE	BOOK	PAGE	CHARACTER OF DEED	DATE OF RECORD			LOCATION OF PROPERTY
					MONTH	DAY	YEAR	
FR <i>Trink, Est. George, deid</i>	<i>Clark, Joseph + Margaret</i>	<i>52</i>	<i>535 537</i>	<i>Deed</i>	<i>Nov</i>	<i>21</i>	<i>1927</i>	

GRANTEE. REVERSE INDEX TO DEEDS.

GRANTEE	GRANTOR	BOOK	PAGE	CHARACTER OF DEED	DATE OF RECORD			LOCATION OF PROPERTY
					MONTH	DAY	YEAR	
FR								

FR

## DIRECT INDEX TO DEEDS.

GRANTOR.

GRANTOR	GRANTEE	BOOK	PAGE	CHARACTER OF DEED	DATE OF RECORD			LOCATION OF PROPERTY
					MONTH	DAY	YEAR	
<b>FU-Y</b>								
Fuller Geo A	Madden, Michael	39	88 91	Prob	Apr	4	1900	
do	Proper Whitten H	39	104 107	do	May	1	1900	
Funk Ger W <sup>3</sup> & James et al	Funk, Fillmore, Frank <sup>4</sup>	39	217 220 221	L. Co.	Sept	13	1901	
Fuller Geo. S. Adm.	Norvell John	39	234 237 237	Pro. Tras	Oct	31	1901	
Funk et Frank & by Adms.	Funk David & Filmore	41	166 168	Pro D	Dec	8	1906	
Fulton J. Kent	Rosbuck John	44	134 136	Tras. Mel.		1	1913	
Fuller Adm. Co., The	Sheldon, Willis D.	42	274	L. Co.	Apr	3	1916	
Fuller et al. Allyn	Allyn, Carrie A.	46	378	Lease	Oct	31	1917	
Fulton, J. Kent	Amundson, Edward C.	52	330 332	W.D.	Apr	11	1927	
Fulton, J. Kent	Amundson, Edward C.	42	468	L. Co.	July	14	1927	
Fuller, Geo. S. Trustee	Harley, Robert E.	51	43	Rel of Mtg	Aug	1	1927	

GRANTEE.

REVERSE INDEX TO DEEDS.

GRANTEE	GRANTOR	BOOK	PAGE	CHARACTER OF DEED	DATE OF RECORD			LOCATION OF PROPERTY
					MONTH	DAY	YEAR	
<b>FU-Y</b>								
Frank Filmore <sup>David Jr.</sup> Frank	Frank E. W. & James	39	219 220 221	Q.C.	Sept	13	1901.	
Frank, David & Filmore	Clark Es. H. Adair	41	166 168	Per Mar	Dec	8	1906.	
Fulton, J. Kent	Might Isaac U.	40	291	Mar.	June	1	1910.	
Fulton, J. Kent	Randall Sarah G.	43	32 34	Mar	Sept	14	1910.	
Fuller Es. S. Trustee	Husley Robert E.	43	296 299	Mgt	Aug	7	1911	
Fulton, J. Kent	Clark Es. H. & C. P. Ball	43	406 407	Mar	Dec	30	1911	
Fulton, J. Kent	Clark Es. H. & C. P. Ball	43	409 412	Mar	Dec	30	1911	
Fuller Es. S. Trustee	Johnson Guy C. & D.	38	549	Mtg	Aug	15	1912.	
Fuller Hardware Co.	Sheldon D. & E. C.	35	556	Mtg	Jan	25	1913.	
Fulton, J. Kent	Pal. Pav. Soc.	33	321	Q.C.	Mar	1	1912.	
Fulton, J. Kent	Stout Emma M.	40	433	Mar	Aug	7	1915	
Fulton, J. Kent	Warner lease, Adair	40	434	Mar	Aug	7	1915	
Fulton, J. Kent	Boardman Es. W.	40	437	Mar	Sept	22	1915	
Fuller, George S. trustee	O'Hara John	35	600	Mtg	Feb.	15	1916.	
Fulton, J. Kent	Allyn, Dwight	42	288	Q.C.	Nov.	7	1916	
Fuller Allyn	Allyn Dwight	46	270	Prob	Apr.	12	1917	
Fuller et al.	Allyn Allyn, Est of Dwight	46	377	Prob Dist'n	Oct.	31	1917 ✓	
Fulkerson, Andrew	Eggleston, Carrie B.	40	564	W.D.	Nov	3	1920 in Village of Lime Rock.	
Fulton, J. Kent	Miner, Fanny M. P.	47	421 422	Q.C.	Jun	8	1921 Tyler Hill	
" " "	Seville Mem. Library Assn.	40	601	W.D.	Dec	10	1921.	
" " "	Knight, Kate B.	48	477 479	W.D.	June	26	1925 W. side of highway Lakewille to Sharon.	
" " "	Knight, Kate B.	49	116	W.D.	Aug	3	1925 " " " "	
Fuller Hardware Company	Barthe, William A.	2	282	attch	Jan	11	1926	
Frank, Filmore	Fisher, John F.	50	125	Mtg	Sept	11	1926.	
Fulton, J. Kent	Amundson, Edward C.	52	392 394	W.D.	June	11	1927.	
Fuller, Allyn, Admr	Norwell, Est. John, Admr	52	599	Appt	Jan	17	1928	







DIRECT INDEX TO DEEDS.

GRANTOR.

GRANTOR	GRANTEE	BOOK	PAGE	CHARACTER OF DEED	DATE OF RECORD			LOCATION OF PROPERTY
					MONTH	DAY	YEAR	
GA								
Harvey Celestine J.	Harvey Isaac E.	34	724	War	Jan	19	1900	
Gale, James	Argall Jas Dr Ellen	40	55	War	July	28	1902	
Gale, Bridget	Argall " " " "	37	567	Qb.	July	28	1902	
Gale, Patrick Est	Stuart James Adm	39	379	Pro Ct	Mch	12	1903	
Gay Henry	Warner Geo. Coffey	39	450 451	assnt Mtg.	Dec.	2	1903	
half int Patrick	Argall Jas L + Ellen	39	292 293 387	2C	July	28	1902	
halfup Henry H Trustee	Hartford + et WRR Co	39	371 372	Apmt	Apr	25	1903	
Gaylord Lois M + Henry	Little Robert	39	527 528	Qb.	June	21	1904	
Gaylord Henry C.	Hines Mrs Mary	42	24	Qb.	Oct	20	1908	
Gay Charlotte Exp	Warner Geo C Trustee	42	37	Qb	Jan	6	1909	
Gay Henry Est.	Gay Charlotte	41	527 528	assnt	Mch	9	1909	
Garnes James	Lab. Sav. Soc.	32	421	Mgt	June	10	1910	
Garfield James A.	Eddy Lewis + Sauter	44	274 275	assnt Sale	May	10	1913	
Garrity Peter	Tance J Salisbury	41	19	Recd	Mch	31	1914	
" " " "	" " " "	41	349	"	Apr	1	1915	
Gambier Emilie	Herman Horace	45	576 578	Recd	June	7	1915	
Gaylord Henry L.	Wells, Abbie W.	42	278	2. C.	Mar	21	1916	
Garity John K. et ux	Sal. Sav. Soc.	32	488	Mtg	Apr.	11	1916	
Garity, John K. et ux	Judd, Lucius S.	45	609	"	Apr.	11	1916	
Garity, Peter	Everts, P.P., J.C.	2	4	Tax	Mar	31	1916	
Garity et ux John K.	Lakewille Fire District	46	80	Deed	June	29	1916	
Gaghan et al, Margaret E.	Walsb, Timothy	46	96	2. C.	July	15	1916	
Gaghan James	"	42	283	2. C.	July	15	1916	
Gaghan, Julia et al.	"	42	285	2. C.	July	15	1916	
Garity, Mary A.	Sal. Sav. Soc.	32	496	Mtg	Oct.	9	1916	
" " " "	Orton, Alice S.	35	605	"	"	"	"	
" Mary + Edward	Sal. Sav. Soc.	32	500	"	Apr.	11	1917	
Garity, Peter	Everts, P.P., J.C.	2	15	Tax	Mar	31	1917	
" Peter + Julia	"	"	28	"	Mch	30	1918	
Garrigus, Albert P.	Shaw, Hubert J.	46	596 597	2. C.	Apr	7	1919	
Garity, John K + Mayme	Lakewille Fire Dist.	2	50	Lien	Aug	12	1919	
Garity, Mary A.	"	"	51	"	"	"	"	
Garrett, Laura B.	Pease, Charles H.	47	104 100	Mtg	Mch	23	1920	
Gardner, Est of Amelia	Gardner, Charles W. M.	47	280 281 443	Attch of Deeds	Dec	2	1920	
Gambier, Est Emilie A.	Cavalier, Emilie, Cur.	47	444	Ownership	Aug	23	1921	
Gardner, Est Amelia, acid	Gardner, Chas W. et al	47	501	Pro Ct	Nov	19	1921	
Gambier, Est Emilie A. acid	Cavalier, Emilie et al.	47	534	of Deeds	Mch	4	1922	
Gambier, Louise M. et al.	O'Hara, Thomas	40	615	W.D.	May	3	1922	At Durin Park.
Gardner, Blanche M.	O'Hara, Jennie M.	35	711	Mtg	Jan	5	1923	✓
Garity, Edw. E. + Mrs Edw. E.	Silver, William A.	2	246 247	Attch	Apr	13	1923	
Harvey, Est. Isaac E.	Harvey, Celestine J. et al	48	286 287 342	Pro Ct of Deeds	Mch	1	1924	
Gardner, Edgar S.	Miles, Wm A. + Helen W.	48	345 472	Mtg	Jul	5	1924	
Gardner, Blanche M. et al	Brook, Arthur H.	48	474	Mtg	June	9	1925	
Garrett, Laura B.	Scott, Russell J.	2	269 270	Attch	July	3	1925	
Garity, Mary A.	Garity, John N.	49	155	W.D.	May	7	1926	Side Walton St
Gaiser, Frederic R.	Kenth, Lillian M.	52	424 426	Mtg	July	22	1927	

GRANTEE.

REVERSE INDEX TO DEEDS.

GRANTEE	GRANTOR	BOOK	PAGE	CHARACTER OF DEED	DATE OF RECORD			LOCATION OF PROPERTY
					MONTH	DAY	YEAR	
GA								
Harvey Isaac E	Harvey Celestine f	34	724	Wor	Jan	19	1900	
Harrity John H	M E Church Lakeville	39	121	lien	June	16	1900	
Lay Henry	Randall Sarah <sup>House</sup> Gt.	35	440	Mtg	Dec	16	1904	
Farragus Albert P.	Shaw Herbert J	35	460	Mtg	Jan	7	1907	
Faubus Emilie	O'Hara Thos + Mary	40	208	Wor	Aug	19	1907	
Layland Henry C.	Hines Patrick	42	23	Ab.	Oct	20	1908	
Lay Charlotte	Lay Henry Est	41	527 128	Acct	Mar	9	1909	
Larner James -	Bessell Henry J.	42	88	Ab.	June	10	1910	
Larner Edgar S.	Hardenberg Dilia <sup>Est</sup>	42	189	Ab.	Aug	27	1914	
Larner Chas W. Ex	Black Henry A <sup>Est</sup>	45	466	W.D.	Apr	24	1915	
Garity John K. et ux	Jud d Lucius S.	40	454	Wor	Apr	11	1916	
Garity Mary A.	Orton, Alice S.	40	462	"	Oct	9	1916	
Garity Mary A.	Kane, William	40	492	"	Nov	17	1917	
Garity John K. + Mayme	Lakeville Gas Co., The	42	304	L.C.	Dec	23	1918	
Garity Mary A.	Lakeville Fire Dist	2	419	Rel of Lien	Sept	26	1919	
Garrett, Laura B.	Pease, Charles H.	47	97 100	W.D.	Mar	23	1920	2 parcels E & W of highway from Walton to Sheffield parcel N. Cannon
Gardner, Charles W. Ex	Gardner, Est of Amelia, decd	47	280 281	W.D. of Deed Pro Est	Dec	2	1920	
Gardner, Charles W. et al.	Gardner Est Amelia, decd	47	501	W.D. of Deed Pro Est	Nov	19	1921	
Gardner, Charles W. et al.	Clark, Est of Alice G, decd	47	502	W.D. of Deed Pro Est	Nov	19	1921	
Garrett, Laura B.	Pease, Charles H.	47	515 516	W.D. of Deed Pro Est	July	3	1922	
Gardner, Chas W.	Sol. Cem. Assn.	47	393 394	W.D. of Deed Pro Est	Apr	20	1921	#98 (Addition
Gambier, Louise M. et al.	Gambier, Est Emilie A.	47	534	W.D. of Deed Pro Est	Mar	4	1922	
Gardner, Charles W.	O'Hara, Jennie M.	40	617	W.D.	May	6	1922	200 acres at Paeonia.
Garity John K. + Mayme	Vosburgh, Marcia U.	40	647	W.D.	Nov	7	1922	3/8 acre Postwick St.
Gardner, Blanche M.	Purn Lakes Land Co.	48	46 48	W.D.	Jan	5	1923	Near Purn Lakes
Harvey, Celestine J. et al.	Harvey, Est Isaac E.	48	286 287	W.D. of Deed Pro Est	Mar	1	1924	
Gardner, Edgar S.	Miles, William A. <sup>Est</sup>	48	340 342	W.D.	July	5	1924	
Gardner, Blanche M.	Brook, Alice F.	48	470 472 41	Deed	June	9	1925	n. W. side of Lake Washinee
Garn, Joseph	Camp Everett Inc., The	52	43	Mtg	Nov	25	1925	
Harstin, Elizabeth W.	Haviland, Florence E. et al	52	96 97	W.D.	Mar	2	1926	Lake Washinee
Harity, John H.	Harity, Mary A.	49	155	W.D.	May	7	1926	E. side of Walton St.
Gardner, Henry	Russell, William P.	2	302	W.D. of Deed Attach	Dec	20	1926	
Gaiser, Frederic R.	Genth, Lillian M.	52	422 424	W.D.	July	22	1927	

GA

DIRECT INDEX TO DEEDS. GRANTOR.

GRANTOR	GRANTEE	BOOK	PAGE	CHARACTER OF DEED	DATE OF RECORD			LOCATION OF PROPERTY
					MONTH	DAY	YEAR	
GA Wry, Est Charlotte W.	Candon, Sarah G. et al.	52	546	Discharge of Mtg	Nov	29	1927.	

GRANTEE. REVERSE INDEX TO DEEDS.

GRANTEE	GRANTOR	BOOK	PAGE	CHARACTER OF DEED	DATE OF RECORD			LOCATION OF PROPERTY
					MONTH	DAY	YEAR	
GA								

GA  
+

DIRECT INDEX TO DEEDS.

GRANTOR.

GRANTOR	GRANTEE	BOOK	PAGE	CHARACTER OF DEED	DATE OF RECORD			LOCATION OF PROPERTY
					MONTH	DAY	YEAR	
<b>GA</b>								
<b>GE-H</b>								
Gerday Carrie R et al.	Salisbury Sav. Soc.	39	<sup>237</sup> 240	Lease	Nov.	15	1901	
Gerday Michael et al.	Tanner Nella J.	35	420	Mort	Feb	22	1901	
Gerday Carrie R. Est	Clark Geo. H. Adm.	39	311	Pro. Cert.	Sept	9	1902	
do by Adm.	Russell Margaret	41	171	Pro D	Dec	1	1906	
Gerday Michael	Shannon Electric Ly Co.	41	<sup>274</sup> 271	Lease	Jan	7	1907	
Gerday R. Eustina	Stinson Computing	41	<sup>605</sup> 607	Contract	Sept	16	1909	
Gerday Michele + Eustina	Sal. Sav. Soc.	32	430	Mort	March	22	1911	
Gerday Belle M. Eustina	Falls Village S. Bank	43	<sup>260</sup> 263	Mort	June	16	1911	
Gerday Michele + Eustina	Sal. Sav. Soc.	32	461	Mort	July	3	1913	
Gerday Michael	Lawson J Salisbury	45	17	Lease	March	31	1912	
" " " "	" " "	45	348	" "	Apr	1	1915	
" " " "	Evette P. P., J. C.	<sup>a.k.a.P.</sup> 2	4	" "	Mar.	31	1916	
Gerday, Maud G. Eustina	Evette, P. P., J. C.	<sup>a.k.a.P.</sup> 2	15	" "	Mar	31	1917	
Gerday, Michael and Eustina	" " " "	"	29	" "	March	30	1918	
Gerday, Michael + Eustina	" " " "	"	38	" "	March	31	1919	
Gerday, William	Sutton, Frederick D.	46	465	Lease	Aug	23	1918	
Gerday, Joseph J. Eustina	Russell, William P.	42	309	J. C.	Dec	3	1919	
Gerday, Michael + Eustina	Town of Salisbury	<sup>a.k.a.P.</sup> 2	67	Tax Lien	March	31	1920	
Gerday, Michele + Eustina	" " " "	"	75	" "	March	31	1921	
" " " "	" " " "	"	76	" "	March	31	1921	
" " " "	" " " "	"	84	" "	March	31	1922	
" " " "	" " " "	"	85	" "	March	31	1922	
" " " "	" " " "	"	90	" "	March	31	1923	
Gerday, Grace E. et al.	Brasie, Charles B.	49	52	W.D.	Dec	15	1923	
Gerday, Michele + Eustina	Town of Salisbury	<sup>a.k.a.P.</sup> 2	99	Tax Lien	March	31	1924	
Gerday, Michele + Eustina	" " " "	<sup>a.k.a.P.</sup> 2	106	Tax Lien	March	31	1925	

GRANTEE. REVERSE INDEX TO DEEDS.

GRANTEE	GRANTOR	BOOK	PAGE	CHARACTER OF DEED	DATE OF RECORD			LOCATION OF PROPERTY
					MONTH	DAY	YEAR	
<b>GA</b>								
<b>GE-H</b>								
Genito, Michael et al	Tanner, Nella J.	40	46	Tras.	Feb	22	1902	
Genito, Michael + <sup>Lucretia</sup>	Huisman, John H.	37	668	Rel	Nov	2	1906	
Genito, Michael + Raffsh.	Cook, George	41	474 476	Contract	Dec	16	1908	
Genith, Lillian M.	Rivollier, Joseph	40	292	Tras	June	7	1909	
Genith, Lillian M.	Judd, Rucius S.	43	66 68	Rel	Oct	24	1910	
Genith, Lillian M.	Falls Village Sav. Bank	42	121	Rel	Jan	16	1911	
Genito, Michael	Cook, Virgil D	2	403	Rel	Apr	29	1916	
"	Everts, P.P., Col.	2	407	"	Mar	26	1917	
Genith, Lillian	Sutton, Frederick	46	465	Lease	Aug	23	1918	
Genito, Michael	Everts, P.P. Col	2	414	Rel	Sept	12	1918	
Genito, Michael	Town of Salisbury	2	453	Rel of Mtg	Sep	7	1923	
Genith, Lillian	Falls Village Sav. Bank	51	9 424	Rel of Mtg	Dec	20	1924	
Genith, Lillian M.	Gaiser, Frederic R.	52	426	Mtg	July	22	1927	

GE

DIRECT INDEX TO DEEDS.

GRANTOR.

GRANTOR	GRANTEE	BOOK	PAGE	CHARACTER OF DEED	DATE OF RECORD			LOCATION OF PROPERTY
					MONTH	DAY	YEAR	
<b>GE-H</b>								
<i>Genito, Michele + Giustina</i>	<i>Town of Salisbury</i>	<i>53</i>	<i>4</i>	<i>Pat</i>	<i>Mar</i>	<i>31</i>	<i>1926</i>	
<i>Genth, Lillian M.</i>	<i>Gaiser, Frederic R.</i>	<i>52</i>	<i>422 424</i>	<i>W.D.</i>	<i>July</i>	<i>22</i>	<i>1927</i>	



GRANTEE. REVERSE INDEX TO DEEDS.

GRANTEE	GRANTOR	BOOK	PAGE	CHARACTER OF DEED	DATE OF RECORD			LOCATION OF PROPERTY
					MONTH	DAY	YEAR	
GE-H								

GE  
TO  
GH

DIRECT INDEX TO DEEDS.

GRANTOR.

GRANTOR	GRANTEE	BOOK	PAGE	CHARACTER OF DEED	DATE OF RECORD			LOCATION OF PROPERTY
					MONTH	DAY	YEAR	
<b>GI</b>								
Gillette, Jane G. et al.	The M. Hotchkiss School	39	416 417 418	Rel.	Jan	4	1904	
Gillette, Gibson Adm.	Richardson James R.	39	498 499	Tras.	June	6	1904	
Gibbs, Mahlon A.	Neuman Valentine J.	41	145	Tras.	Oct	29	1906	
Gillette, E. Franklin	Stone Emma M.	41	268 270	Rel.	June	4	1907	
Gibbs, Olin E.	Sharon Electric Co	41	277	lease	June	7	1907	
Gillette, Henry M.	Gillette, Edward F.	42	104	Rel.	Jan	3	1911	
Gillette, Edw. F.	Gillette, E. Franklin	42	105	Rel.	Jan	3	1911	
Gibbs, Homer A. Adm.	Gibbs, Olin E. & Carrie	43	218 219	Dist	May	22	1911	
Gibbs, Olin E. & Mahlon	Gibbs, Olin E. & Carrie	43	220 222	asmt mgt	May	22	1911	
Gibbs, Olin E. - Eleeur	Pope, Richard	44	578	Tras.	Oct	22	1913	
Gibbs, Olin E. - Eleeur	Pope, Richard M.	44	581	Contract	Oct	28	1913	
Gillette, Gibson Est	Gillette, Chas. E. & Est	45	11	Rel Clf.	Mar	19	1914	
Gilman, Carrie E.	Smith, Charles R.	40	406	Tras	June	23	1914	
Gillette, Mattie B.	Sch. Sav. Soc	32	475	Mtg	Apr	20	1915	
Gillette, Mattie B.	Sch. Sav. Soc	32	481	Mtg	Nov	8	1915	
Gibbs, Herbert H.	Canaan Savings Bank	35	601	"	Apr.	3	1916	
Gillette, Charles	Barnum Charles W.	45	601	Deed	Mar	24	1916	
Gillette, Frederick	Mitchell, George N.	45	615 617	War.	Apr.	15	1916	
Gilkinson, John & Carrie	Sch. Sav. Soc.	32	492	Mtg	May	22	1916	
Gillen, Barbara A.	Aslow-Moore Co.	46	9	"	Aug.	15	1916	
Gilkinson, John & Carrie	Sch. Sav. Soc.	32	499	"	Dec.	6	1916	
Gibbs, Herbert H.	Bishop Edward G.	40	473	War.	Feb.	17	1917	
Gibbs, Olin E. & Carrie	Bushnell, Henry	46	403	Rel	Dec	17	1917	
Gillette, Est. of Gibson	Gillette et al. Charles	46	404	Pro. Ct	Jan	7	1918	
Gilkinson, John & wife	Bard, Junius P. S.	46	508 509	Deed	Oct	15	1918	
Gillen, Barbara A.	Peck, Joseph B.	46	541 544	Deed	Dec	12	1918	
Gibbs, Herbert H.	Dings, Hiram J.	46	593 595	W.D.	Apr	2	1919.	
Gibbs, Olin E. & Carrie A.	O'Halloran, James	40	529	W. D.	Jan	5	1920	
Gibbs, Herbert H.	Dings, Hiram J.	48	173	Rel of Mtg	Aug	7	1923.	
Gillette, Ellen M.	Gillette, Charles	42	410	L.C.	Dec	10	1924.	
Gillette, Charles	Bowen, William	49	87	W.D.	Dec	10	1924.	
Gibbs, Olin E., Mahlon A.	O'Halloran, James.	48	435 437	L.C.	Apr	1	1925.	
Gillette, Charles	Bowen, William	52	143 144	Part Rel of Mtg	Apr	14	1926	
Gillette, Est. Mattie B.	Skilton, Pearl J. d.b.n.	52	414	Est of appt	July	5	1927.	
" " " "	Duydam, Milburn J	52	415 416	Deed	July	5	1927.	
Gillett, Lucy H.	Taglor, Virginia P.	52	444 447	Mtg	Aug	3	1927.	

GRANTEE. REVERSE INDEX TO DEEDS.

GRANTEE	GRANTOR	BOOK	PAGE	CHARACTER OF DEED	DATE OF RECORD			LOCATION OF PROPERTY
					MONTH	DAY	YEAR	
<b>GI</b>								
Gillette Gibson <sup>adm.</sup>	Pierce James H. Est	39	311	Copy	Sep	23	1902	
" "	Pierce Joel H. Est	39	312	Pro. Clf	"	28	1902	
Gillette Fredk.	Sal. Sav. Soc	33	245	Ab.	Feb	20	1906	
Gillette Ellen	Silverdale Madison	40	173	Mar.	Aug	25	1906	
Gillette Edward F.	Gillette Henry M.	42	104	Ab.	Jan	3	1911	
Gillette E. Franklin	Gillette Edward F.	42	105	Ab.	Jan	3	1911	
Gibbs Olin E. & Carrie <sup>adm.</sup>	Gibbs Homer A.	43	218 219	Pro Deed	May	22	1911	
Gibbs Olin E. & Carrie <sup>adm.</sup>	Gibbs Olin E. & <sup>adm.</sup> Madeline	43	220 222	Asmt Mtg	May	22	1911	
Gilkinson John <sup>adm.</sup>	Langfoll W <sup>m</sup> T.	44	14 17	Mar.	Sep	9	1912	
Gibbs Olin E. & Carrie <sup>adm.</sup>	Bopp Bernhard <sup>adm.</sup>	44	586 588	Bound	Oct	28	1913	
Gibbs Olin E. & Carrie <sup>adm.</sup>	Bopp Bernhard W.	44	589 593	Mtg	Oct	28	1913	
Gillette Charles et al. <sup>adm.</sup>	Gillette Gibson <sup>adm.</sup>	45	11	Clf	Mar	19	1914	
Gilman Carrie E. <sup>adm.</sup>	Carpenter Edna J.	42	186	Ab.	June	22	1914	
Gillette Mattie B. <sup>adm.</sup>	Truyskins Emma <sup>adm.</sup>	45	81	Clf	June	17	1914	
Gillette Mattie B. <sup>adm.</sup>	Truyskins Emma <sup>adm.</sup>	45	86	Deed	Apr	19	1915	
Gibbs, Herbert H.	Sheldon, Willis D.	40	451	War.	Apr.	3	1916	
Gillette, Frederick	Sal. Sav. Soc.	33	341	Rel.	Mar	25	1916	
Gillette, Frederick	Kittle, J. W. <sup>adm.</sup>	45	612 615	2. C.	Apr.	15	1916	
Gillen, Barbara A.	Bopp, Bernhard <sup>wife</sup>	46	5	War.	Aug.	15	1916	
Gibbs, Herbert H.	Canaan Savings <sup>adm.</sup>	42	312	2-C.	Feb.	3	1917	
Gibbs et al, Frank	Town of Salisbury	1	364	Deed	June	7	1917	
Gillette et al, Charles	Gillette, Est of Gibson	46	404	Pro. Clf	Jan	7	1918	
Gibbs, Olin E. et al.	Peck, Joseph B. et al	46	564 565	Pro Pendens	Jan	30	1919	
Gibbs, Herbert H.	Dings Hiram J.	35	626	Mtg	Apr	2	1919	
Gibbs, Olin E. & Carrie A.	Peck, Joseph B. et al.	47	76 77	Forecl of mtg	Jan	5	1920	
" " " "	O'Halloran, James	35	638	Mtg	Jan	5	1920	
Gillette, Charles	Gillette, Ellen M.	42	410	D. C.	Dec	10	1924	
Gillette, Mattie B. & Geo H.	Salisbury Bank & Trust Co	51	69	Rel of Mtg	July	5	1927.	Successor to S.S.S.
" " " "	" " " "	51	42	Rel of Mtg	July	5	1927.	
Gillett, Lucy H.	Taylor, Virginia P.	52	507 509	W.D.	Oct	25	1927.	



GRANTEE. REVERSE INDEX TO DEEDS.

GRANTEE	GRANTOR	BOOK	PAGE	CHARACTER OF DEED	DATE OF RECORD			LOCATION OF PROPERTY
					MONTH	DAY	YEAR	
GI								

GI

DIRECT INDEX TO DEEDS.

GRANTOR.

GRANTOR	GRANTEE	BOOK	PAGE	CHARACTER OF DEED	DATE OF RECORD			LOCATION OF PROPERTY
					MONTH	DAY	YEAR	
<b>GL-N</b>								
Gleus. C. H. Est	Ashmun L. P. Adv.	39	380	Pr. Cf	Mch	18	1903	
do	Clark 40 H	39	409 411	2c	July	13	1903	
Gleason Dan J.	Zosburgh M. B.	39	476 477	Dis. of Inty	Apr	1	1904	
Gleer Chas F. et al	Norwell Malheur	43	540 546	2c	Apr	13	1912	
Gleer. Chas F et al.	Norwell J. Lee	43	603 609	2c	June	25	1912	
Gleer. Chas. F. et al.	Leyden M. H.	44	248 254	Tras	Apr	12	1913	

GRANTEE. REVERSE INDEX TO DEEDS.

GRANTEE	GRANTOR	BOOK	PAGE	CHARACTER OF DEED	DATE OF RECORD			LOCATION OF PROPERTY
					MONTH	DAY	YEAR	
GL-N <i>Glessou Dan J.</i>	<i>Hunter Gilbert</i>	<i>43</i>	<i>492 495</i>	<i>chat mtg</i>	<i>Mar</i>	<i>20</i>	<i>1912</i>	

GL  
to  
GN  
—

DIRECT INDEX TO DEEDS.

GRANTOR.

GRANTOR	GRANTEE	BOOK	PAGE	CHARACTER OF DEED	DATE OF RECORD			LOCATION OF PROPERTY
					MONTH	DAY	YEAR	
<b>GO</b>								
<i>Ex. D</i> Goderie John P <sup>r</sup>	Reed Baldwin 2 <sup>nd</sup>	41	492 493	Lb.	Dec	17	1908	
Goderie Hezekiah	Jarrett Jennie	40	248	W.D.	Jan	29	1909	
Goderie Louis	Sal. Lov. Loc.	32	407	Mtg	Apr	8	1909	
Goderie Erasmus J.	Jarrett William	42	82	Lb.	Apr	22	1910	
Goderie Hezekiah	Reed Mary Papp	44	544 545	Est Deed	Sep	5	1913	
Goderie Lewis F.	Sumner Henry	42	177	Lb.	Oct	25	1913	
Gorton Martha F.	Kelsey Horace	40	448	War.	Nov.	24	1915	
Goodsell, Emily U.	Wanger, Charles F.	35	639	Mtg	Apr	22	1920	
Goodsell, Est Emily U.	Cooper, Elizabeth G. Estin	47	302	Cty of Deeds W.D.	Dec	22	1920	
Goodsell, Est of Emily U.	Wanger, Charles F.	47	331 332	Deed	Feb	1	1921	West side of Undermountain Rd.
Goddard, John Calvin	Clark, Jennie R.	35	667	Mtg	Jan	23	1921	
Goldberger, Jq.	Orshman, Louis	2	436	Rel of Attal.	Sept	28	1921	
Godnick, Samuel P. et al.	Forcier, Lillian Ethel	47	519 522	Mtg	Jan	13	1922	
Goggin, Est of Michael, decd	Goggin, Martin, Est.	47	545	Cty of Deeds Ownership	Mch	17	1922	
Godnick, Samuel P. et al.	Musaus, John	47	605 608	Mtg	Jul	12	1922	
Godnick, Samuel P. et al.	Weiss, Ika	48	209 211	Mtg	Oct	18	1923	
Goggin, Est. Michael. Sr.	Goggin, Walter	48	328	Pro. Cty of Deeds	May	31	1924	
Goggin, Est. Michael Sr.	Goggin, Martin	48	329	Pro. Cty of Deeds	May	31	1924	
Goggin, Est Sarah, decd	Goggin, Martin	48	330 392	Pro. Cty of Deeds	Nov	29	1924	
Goodwin, Susan F.	Sumner, Henry M.	51	893	Rel of Mtg	Jan	28	1925	
Goggin, Walter	Canaan Sav. Bank	50	10	Mtg	May	8	1925	
Goddard, John Calvin	Salisbury Bank & Trust Co	50	76	Mtg	Nov	23	1925	
Godnick, Samuel P. et al.	Camp Everett Inc. The	52	31 35	W.D.	Nov	25	1925	Paconic
Goodwin, Hezekiah	Connecticut Power Co.	52	115 117	Deed	Mch	30	1926	
Goodwin, Hezekiah, Adm.	Russell, Anna A.	51	28	Rel of Mtg	June	4	1926	Est W. Jarrett.
" " "	Sabin, Oscar J.	51	30	Rel of Mtg	Aug	14	1926	" " "
Goderie, Louis F. Jr.	Goderie, Louis	49	175	W.D.	Oct	21	1926	Pettee St.
Goggin, Est Walter C. decd	Goggin, Margaret G. Admrs.	52	280	Cty of Deeds Ownership	Jan	22	1927	
Goodwin, Hezekiah Adm.	Belcher, Alexander J.	52	359 360	Rel of Mtg	May	20	1927	
Gorschen, Samuel, et al.	Cedar Hills Colony Inc.	52	376 378	assignmt of lease	May	31	1927	
Goggin, Margaret,	Tracy, Lucille	52	417 418	Contract	July	9	1927	
Goodwin, Hezekiah, Adm.	Jarrett, Jennie	52	572 573	Deed	Dec	15	1927	10 acres 24 rods woodland Est Wm Jarrett, decd
Goggin, Martin H.	Dwan, Joseph R.	52	576 597	W.D.	Jan	7	1928	



GRANTEE. REVERSE INDEX TO DEEDS.

GRANTEE	GRANTOR	BOOK	PAGE	CHARACTER OF DEED	DATE OF RECORD			LOCATION OF PROPERTY
					MONTH	DAY	YEAR	
<b>GO</b>								
Goodwin Hezekiah	Falls village savings <sup>Bank</sup>	41	177 179	Trav	June	5	1907	
Goderis Louis	Martin Abramo	40	257	Trav	Apr	8	1909	
Goderis Louis	Lab. Lav. Lac.	33	282	L.C.	Oct	26	1909	
Goodwin Susan F.	Summer Henry <sup>2d</sup>	35	511	Mtg	Apr	22	1910	
Goodsell Isaac B.	Street James <sup>Est</sup> <del>Est</del>	43	570 575	Relief Sale Lease	May	6	1912	
Goderis Hezekiah <sup>Est</sup>	Rafay George <sup>Est</sup>	44	102	Relief	Feb	1	1913	
Goodwin Susan F.	Summer Henry <sup>2d</sup>	35	572	Mtg	Oct	20	1913	
Goldberger Ignatz	Oshman Louis & Joseph <sup>M. Legnicki</sup>	2	21	W.D.	Aug	20	1917	
Goodsell Emily U.	Wanger Charles F.	40	536	W.D.	Apr	22	1920	Village Property on under Mountain Road.
Goux Chas	Town of Salisbury	1	373	Surv Lot	May	3	1920	
Goodwin Hezekiah	" " "	1	377	Bundt	Feb	7	1921	Pine Rock Cem 152-153.
Goldsworthy Thomas	" " "	1	379	Burial Lot	Apr	1	1921	No. 355.
Goodsell Emily U.	Wanger Charles F.	47	423	Rel of Mtg	June	13	1921	
Goddard John Calvin	Clark Jennie R.	40	589	W.D.	June	23	1921	Main Street Salisbury Village
Golberger Ignatz	Oshman Louis	2	227	Attch	Aug	30	1921	
Godnick Samuel P. et al	Forcier Lillian Ethel	47	517 519	W.D.	June	13	1922	
Goggin Martin Cur.	Goggin Est of Michael, decd	47	545	Ownership	Mch	17	1922	
Goderis Louis	Martin Abram S.	40	635	W.D.	July	17	1922	R.R. St., Lakeville.
Goodwin Lena M. et al	Clark Est of Carrie R.	48	22 23	Proct of Distribution	Nov	1	1922	
Goderis Louis F. Jr.	Martin Abram	49	14	W.D.	May	21	1923	Pettee St.
Godnick Samuel P. et al	Musaus John	48	207 208	Discharge of Mtg	Oct	18	1923	
Gordon Harry L.	Bull Horace E.	49	61	W.D.	Mch	14	1924	Taconic, on Sheffield road.
Goggin Walter	Goggin Est Michael Sr.	48	328 329	Pro. of of Devise	May	31	1924	
Goggin Martin	Goggin Est Michael Sr.	48	329 330	Pro. of of Devise	May	31	1924	
Goggin Martin	Goggin Est Sarah, decd	48	392 393	Pro. of of Devise	Nov	29	1924	
Godnick William	Halprin Eleanor B.	52	34 36	Power of Atty	Nov	25	1925	
Godnick William	Halprin Abraham H.	52	37 36	Atty Power of	Nov	25	1925	
Godnick Samuel P. et al	Forcier Lillian Ethel	52	37 39	Satisfaction of Mtg	Nov	25	1925	
Godnick Samuel P. et al	Weiss Idka	52	39 40	Discharge of Mtg	Nov	25	1925	
Goodwin Hezekiah Adm	Jarrett Est. Wm. decd	52	161	Relief Appt.	May	5	1926	
Goodwin Hezekiah	Stone Alfred B.	52	161 162	L.C.	May	8	1926	5.67 acres on top + slope of Mt. near Goodwins
Gottlobes Sigmund et al	Oshman Louis	2	296	Attch	July	29	1926	
Goderis Louis	Goderis Louis F. Jr.	49	175	W.D.	Oct	21	1926	Pettee St.
Goodwin Hezekiah	Carroll James	49	187	W.D.	Jan	11	1927	
Goggin Margaret G. Adm	Goggin Est Walter C. decd	52	280 367	Ownership	Jan	22	1927	
Gorschen Samuel et al	Oshman Louis	52	376	Lease	May	31	1927	

GO



GRANTEE. REVERSE INDEX TO DEEDS.

GRANTEE	GRANTOR	BOOK	PAGE	CHARACTER OF DEED	DATE OF RECORD			LOCATION OF PROPERTY
					MONTH	DAY	YEAR	
Go								

GO



GRANTEE. REVERSE INDEX TO DEEDS.

GRANTEE	GRANTOR	BOOK	PAGE	CHARACTER OF DEED	DATE OF RECORD			LOCATION OF PROPERTY
					MONTH	DAY	YEAR	
Go								

GO

DIRECT INDEX TO DEEDS.

GRANTOR.

GRANTOR	GRANTEE	BOOK	PAGE	CHARACTER OF DEED	DATE OF RECORD			LOCATION OF PROPERTY
					MONTH	DAY	YEAR	
GR								
Hridley Orville	Hridley Noah	39	78	2c	Mch	19	1900	
Gross William H.	Bissell Chas. H.	39	79	Mtg	Jan	15	1901	
Graham S. F.	Quarrey James	39	254	Conf.				
Greene Mary R. <sup>and Phoebe</sup>	Hoyt Ella M.	37	622	Lb.	May	1	1905	
Grant Jeanette, Mc Lee,	Whalen Johanna	39	626	Tras	May	18	1905	
Graham Eliza J. Est	Jewell Oliver S.	39	629	Part of	July	13	1905	
Grisey Philibert	Lawson Albert B.	40	632	Tras	Mch	5	1906	
Green Est Nathaniel	Daniel Nathan L.	41	147	do	Jan	6	1906	
Gray Anna G. & James M.	Matheson Alex P. & Mary	40	52	Tras	Jan	27	1908	
Graney Julia F.	Finney Thomas	42	227	Lb.	Aug	13	1909	
Gray Melissa H.	Johnson Guy C.	40	67	Tras	Sept	27	1910	
Greene James T.	Quinn John R.	42	306	Lb.	Mch	11	1911	
Gray Anna G. & James M.	Cause Matthew	40	112	Tras	Dec	7	1912	
Gray Anna G. & James M.	Cause Matthew	40	40	Tras	Jan	16	1913	
Greene Julia W.	Pestbody Eugene D.	41	371	Tras	Dec	21	1914	
Gray Mrs. Anna G.	Everts P. P., J. C.	41	193	Tras	Dec	21	1914	
Griffith John A.	Graham Thomas	46	5	Part Lien	Mar	31	1916	
Griffith John A.	Graham Thomas	47	356	Part of Bond	Nov	12	1921	
Griffith John A.	Graham Thomas	40	490	W.D.	Nov	12	1921	Both sides highway 160 acres Amesville to Westport
Graham Thomas	Griffith John A.	35	600	Mtg	Nov	12	1921	
Gross William H. et al.	Hurlburt Willis M.	47	673	Real Estate Option	Aug	15	1922	
Gray William, et al.	" " "	"	616	"	"	"	"	
Greene Charlotte E.	Thompson Florence M.	35	617	Mtg	Sept	18	1922	
Gross William H.	Hurlburt Willis M.	48	699	W.D.	Mch	15	1923	
Gray Peter et al.	Gross William H.	48	81	2c	Mch	15	1923	
Greene Charlotte E.	Carragan James F. et al	48	83	W.D.	Jun	4	1923	Twin Lakes House
Griffith John A.	Graham Thomas	51	85	W.D.	Apr	3	1925	
Graham Thomas	Canaan Sav. Bank, The	50	139	Mtg	Apr	3	1925	
Graham Thomas	Griffith John A.	50	141	Mtg	Apr	3	1925	
Greer John H.	Sav. Bank & Trust Co.	50	14	Mtg	Aug	26	1925	
Gross Est William H.	Pease Chas. H. et al. Exrs	52	65	Mtg	Dec	12	1925	
" " "	Cleveland Peter	52	85	Deed	Jan	6	1926	10 acres E. side of highway to Sharon
Green Albert	Simmons William, et al	52	74	Mtg	May	17	1926	
Grissold Laura E.	Smith Eva A.	49	75	W.D.	Apr	18	1927	Easterly side of highway from Amesville to Wells Hill
Griffith Florence J. V.	Eggleston John	50	163	Mtg	June	11	1927	
Greene Charlotte E.	Mooney John V.	52	165	Interruption of Mtg	Nov	4	1927	

GRANTEE.

REVERSE INDEX TO DEEDS.

GRANTEE	GRANTOR	BOOK	PAGE	CHARACTER OF DEED	DATE OF RECORD			LOCATION OF PROPERTY
					MONTH	DAY	YEAR	
<b>GR</b>								
Griddle Noah	Ranish Elmore + Mary	39	75	2c	Mch	19	1900	
do	Drumay Alfred + Harriett	39	76	2c	Mch	19	1900	
do	Griddle Orville	39	77	2c	Mch	19	1900	
Gross Millie H.	Bissell Charles H.	39	78	2c	Mch	19	1900	
Graham Thos. F.	Mossney James	39	79	2c	Mch	19	1900	
Gray Anna G.	Sal. Lav. Loe	37	254	Rel. of	Feb	13	1902	
Green Julia W.	Stave Millie	40	473	Contract	Feb	4	1904	
Gracey Julia Fidal	Green James	40	704	Lb.	Jan	27	1908	
Gray Anna G. + James	Stave Millie	40	264	Tran	May	29	1909	
Gray Anna G. + James	Finney Bridget	41	595	Part	Aug	3	1909	
Gray Anna G. + James	Sal. Lav. Loe	33	318	Lb.	Dec	7	1912	
Gray Anna G. + James	Melvin Harris	44	258	Judgment	Apr	18	1915	
Griffith John A.	Moon, Leon E. + Laura P. Moon	45	644	War. Bond	May	6	1916	
Graham, Thomas	Griffith, John A.	45	356	Deed	Sept.	17	1917	
Gray, Mrs. Anna G.	Evette, P. P., Cal.	2	405	Rel.	Sept.	15	1916	
" " " "	" " " "	2	410	"	Sept.	12	1917	
Gray, Theodora F. H. et al.	Harrison, Est of Mary E.	47	63	Part of	Dec	8	1919	
Griffith, John A.	Canaan Sav. Bank	42	344	D.C.	May	17	1920	Release of Mtg. Easterly side of Lakeville Sharon highway
Graves, Gaylord W.	Knight, Kate B.	40	590	W.D.	Jun	25	1921	
Graham, Thomas	Griffith, John A.	47	490	Rel of Bond	Nov	12	1921	160 acres sit. both sides highway Amesville to Weatogue
Graham Thomas	Griffith, John A.	40	600	W.D.	Nov	12	1921	
Griffith, John A.	Graham, Thomas	35	673	Mtg	Nov	12	1921	
Greer, John H.	Howell, J. Cor	47	624	Contract	Aug	24	1922	
Greene, Charlotte E.	Thompson, Florence M.	47	645	W.D.	Sep.	18	1922	"The Twin Rakes House"
Gross, William H.	Gray, Peter et al.	48	83	D.C.	Mch.	15	1923	
Greene, Charlotte E.	Carragan, James F. et al.	48	85	Mtg	Jun	4	1923	
Graves, Charles E.	Jarrett, William	48	141	Rel of Mtg	Nov	22	1923	
Gross, William H.	Bissell, Charles H.	48	243	Rel of Mtg	Dec	10	1923	
Groff, Marjorie L.	Saint Audens, Marie	49	244	W.D.	July	9	1924	2 Parcels on Brinton Hill Road
Graham Thomas	Griffith, John A.	51	71	Rel of Mtg	Apr	3	1925	
Griffith, John A.	Graham, Thomas	50	14	Mtg	Apr	3	1925	
Greer, John H.	Howell, J. Cor	48	66	Deed	Aug	26	1925	Walton Ave, Lakeville near Catholic Church.
Green, Albert	Holley Mfg Co	49	509	W.D.	May	17	1926	Lakeville Village on highway along Rock Valley to Lake Rock Station
Griffith, Florence D. U.	Eggleston, John	49	511	W.D.	June	11	1927	

GR





GRANTEE. REVERSE INDEX TO DEEDS.

GRANTEE	GRANTOR	BOOK	PAGE	CHARACTER OF DEED	DATE OF RECORD			LOCATION OF PROPERTY
					MONTH	DAY	YEAR	
GR								

GR



GRANTEE. REVERSE INDEX TO DEEDS.

GRANTEE	GRANTOR	BOOK	PAGE	CHARACTER OF DEED	DATE OF RECORD			LOCATION OF PROPERTY
					MONTH	DAY	YEAR	
GR								

GR



GRANTEE. REVERSE INDEX TO DEEDS.

GRANTEE	GRANTOR	BOOK	PAGE	CHARACTER OF DEED	DATE OF RECORD			LOCATION OF PROPERTY
					MONTH	DAY	YEAR	
GR								

GR

DIRECT INDEX TO DEEDS.

GRANTOR.

GRANTOR	GRANTEE	BOOK	PAGE	CHARACTER OF DEED	DATE OF RECORD			LOCATION OF PROPERTY
					MONTH	DAY	YEAR	
<b>GU-W-Y-Z</b>								
<i>Lucretia Autocina et al.</i>	<i>Whelan Mary E</i>	40	213	<i>Trac</i>	<i>Dec</i>	<i>17</i>	<i>1910</i>	
<i>Guernsey, Howard M. et al.</i>	<i>New England Body Co, The</i>	47	183 187	<i>W. D.</i>	<i>Jun</i>	<i>14</i>	<i>1920</i>	<i>Canaan Rumber Co property</i>
<i>Gunshannon, Mary A.</i>	<i>Marcon, Angelo</i>	49	101	<i>W. D.</i>	<i>Apr</i>	<i>9</i>	<i>1925</i>	<i>W. side Lincoln City road.</i>
<i>Guaranty Trust Co</i>	<i>Salisbury Iron Corp.</i>	48	496 497	<i>Rel of Mtg</i>	<i>July</i>	<i>20</i>	<i>1925</i>	
"	"	48	542 545	<i>2 C.</i>	<i>Oct</i>	<i>1</i>	<i>1925</i>	<i>Part Rel of Mtg</i>
"	"	48	560 563	<i>2 C.</i>	<i>Oct</i>	<i>23</i>	<i>1925</i>	" " "
"	"	48	571 574	<i>Rel of Mtg</i>	<i>Oct</i>	<i>26</i>	<i>1925</i>	" " "
"	"	48	574 578	<i>Rel of Mtg</i>	<i>Oct</i>	<i>26</i>	<i>1925</i>	" " "
"	"	52	24 29	<i>Rel of Mtg</i>	<i>Nov</i>	<i>23</i>	<i>1925</i>	" " "
"	"	52	47 49	<i>Rel of Mtg</i>	<i>Dec</i>	<i>15</i>	<i>1925</i>	<i>Full release.</i>
<i>Gunshannon, Mary A.</i>	<i>Marcon, Angelo.</i>	51	28	<i>Rel of Mtg</i>	<i>May</i>	<i>22</i>	<i>1926</i>	

GRANTEE. REVERSE INDEX TO DEEDS.

GRANTEE	GRANTOR	BOOK	PAGE	CHARACTER OF DEED	DATE OF RECORD			LOCATION OF PROPERTY
					MONTH	DAY	YEAR	
<b>GU-W-Y-Z</b>								
Gunnshannon M.A. Sal. Lav. Loe		33	268	Lb	Apr	28	1908.	
" " " " " " " "		33	270	"	Apr	28	1908.	
Ludeto Antonio Focasso John		42	102	Lb	Dec	17	1910.	
Quaranty Tr. Co. of N. Y. Sal. Iron Corporation		47	118	1st Mtg	Apr	7	1920.	
Gunnshannon, Mary A. McKenna, Lawrence		48	442	Pro Ctl of Deeds	Apr	9	1925.	
Gunnshannon, Mary A. Marcon, Angelo		50	69	Mtg	Apr	9	1925.	

GU  
GW  
GY  
GZ







DIRECT INDEX TO DEEDS.

GRANTOR.

GRANTOR	GRANTEE	BOOK	PAGE	CHARACTER OF DEED	DATE OF RECORD			LOCATION OF PROPERTY
					MONTH	DAY	YEAR	
<b>HA</b>								
Hall Geo W	Hines Peter jr	39	135 136	P Mar	Sep	7	1900	
do	do	39	136 139	do	Sep	7	1900	
Harris & Beaufield	Martin jr	39	131 132	Notice	Aug	21	1900	
" " " "	" "	39	182 183	"	Apr	9	1901	
Hoviland Chas. J.	Laudan James J.	39	204 205 206	Mtg	July	15	1901	
Holley Maria H. Exr	Hood Grace S.	39	206 207	Wald	July	29	1901	
Holley Alexander H. Exr	Hurd Grace S.	39	206 207	Mar	July	29	1901	
Holley Wm J.	Mc Parick Edward	40	85	Mar	Oct	1	1901	
Harris & Beaufield	Martin jr	39	182-37	Wt	Apr	9	1901	
Harrison Harriette M.	Pulver Henry	37	578	2c				
Hall Henry & Harriet	Smith Andrew Joseph	40	75	Trav	July	31	1903	
Hayde Lawrence	Francis Thomas	37	594	2c	Aug	26	1903	
Harrison Marion & Alex	The Maria Hutchins Schol	39	416 417 418	2c	Jan	4	1904	
Hartford Con. W. RR Co.	Barnum Richardson Co.	37	588	2c	Apr	25	1903	
do Bondholders	Hartford & Con WRR Co	39	387 391	Agmt	Apr	25	1903	
Hart Sara W, Colverge A.	Rittle Robert	39	508 509	2c	June	21	1904	
Hall Jerry	Ottawa Thomas	40	110	Trav	Oct	3	1904	
Harrison Harriette	Southern U. E. Tel. Co	39	572	Permit	Feb	6	1905	
" " " " " "	" " " " " "	39	616	"	Apr	28	1905	
Hatmaker David	Sel. Lav. Soc.	32	383	Mgt	Aug	11	1905	
Hall Geo. W.	Benjamin J. Morrow	40	138	Trav	Jan	6	1906	
Hall George W.	Rhoades & Stanton	40	141	Trav	Feb	2	1906	
Hall George W.	Mallory William	40	140	"	Feb	5	1906	
Hatmaker David	Keley Isaac S.	40	60 62	Trav	Feb	17	1906	
Harrison Harriette M.	Sharon Electric Light	41	70	lease	Feb	26	1906	
Hatmaker David	Rottling Bursall Soc	41	88	assmt mtg	Apr	9	1906	
Hauere Gustave A. R.	Salisbury School	41	113 114	Rel 7 Rent	Sept	5	1906	
Hatmaker David	Scoville Robt & Herbert	40	211	Trav	Sept	7	1907	
Haines Frank P.	Kirby Geo. S. et al.	41	315 317	Trav	Sept	24	1907	
Hatmaker David	Sel. Lav. Soc.	32	397	2c	Oct	24	1907	
Haines Frank P.	Kirby Geo. S. et al.	37	697	2c	Nov	4	1907	
Hatmaker David	Brayson William G.	40	228	Trav	Jan	29	1908	
Hauere Mary B & Belle	Ottawa Thos & Mary	40	231 371	Trav	Feb	7	1908	
Hatmaker David	Foster William A.	41	372	Sale	Feb	8	1908	
Hammond E. Jennie	Fox Andrew	42	1 387	2c assmt	Feb	12	1908	
Hatmaker David	Jackson Nelson S.	41	390 393	mtg	Mar	25	1908	
Hatmaker David	Elliott Lucy A.	41	395	mtg	Mar	31	1908	
Hoviland Chas. J.	Chase Fredk H.	41	402 404	2c	Apr	1	1908	
Hatmaker David	Fitch Robert G.	35	477	2c	Apr	20	1908	
Harpur Wm H.	Clark Mary E. et al	42	10	2c	Apr	28	1908	
Hatmaker David	Beal Lewis G.	40	238	Trav	June	2	1908	
Hall George W.	Morrison Minnie	42	19	2c	Aug	17	1908	
Hart Arthur W & Lydia	Fall Village Sav. Bank	35	487	Mtg	Sept	21	1908	
Hatmaker David	Ottawa Thos & Mary	41	466	Trav	Nov	23	1908	
Hatmaker David	Beine Frank W.	40	260	Trav	Apr	17	1909	
Hatmaker David	Sel. Lav. Soc.	32	409	2c	May	7	1909	
Hatmaker David	Scoville R. T. H.	40	272	Trav	Aug	12	1909	

GRANTEE. REVERSE INDEX TO DEEDS.

GRANTEE	GRANTOR	BOOK	PAGE	CHARACTER OF DEED	DATE OF RECORD			LOCATION OF PROPERTY
					MONTH	DAY	YEAR	
HA								
Harriman June I.	Proper Whitin H	35	391	Mgt.	Apr	27	1900	
Hoviland Chas. I.	Laudan James J.	37	536	L. C.	July	17	1901	
Hurd Grace S.	Holley Alexander Esq	39	206 209	Wav.	July	29	1901	HA
Hoviland Chas I.	Laudan James J.	40	33	Wav	July	17	1901	
Harriman Alfred H	Spurr Frank D	35	404	Mgt	Apr	9	1901	
Hauere Gus. A. P. P. R. Co.	Quaile Esq E.	39	258 387	Lien	Fort	19	1902	
Hartford & Conn. Water	State of Connecticut	39	391	Indenture	Apr	25	1903	
Hayde Laurence.	Francis Thomas	35	432	Mgt	Aug	26	1903	
Hayd. Laurence -	Salisbury Sav. Soc.	33	216	Lb.	Sept	1	1903	
Hartford & Ct. W. RR Co.	Bond Holders of H & W RR	39	387 391	Agmt.	Apr	25	1903	
Hall. Jarry	Allyen. Drought	40	108	Wav	Sept	27	1904	
Hart Letitia & M. Theresa	Judd. Rufus S.	40	109	Wav.	Sept	29	1904	
Hall. George W.	Laudan Catherine	39	619 622	Wav -	Apr	13	1905	
Hatmaker David	Scoville Robert	37	627	Lb.	Aug	11	1905	
Hayes. Michael J.	Flood Recke C.	35	448	Wty	Dec	29	1905	
Hatmaker David	Kehey Isaac. S.	35	450	Wty	Fort	17	1906	
Hardisty Charles.	Buttery W. S. & Margaret	41	141 143	agmt.	Oct	24	1906	
Hathaway William E.	Laudan Albert B	41	183 184	Lb.	Jan	15	1907	
Hayde John Jr.	Crown Patrick and	40	204 312	Wav	May	20	1907	
Hatmaker David	Ashley Falls Marble Co	41	310	Wav.	Sept	7	1907	
Hatmaker David	Sal. Sav. Soc.	37	690	Lb	Sept	7	1907	
Haines Frank P.	Reed Edgar J.	40	215	Wav	Sept	24	1907	
Hatmaker David	Sal. Sav. Society	37	695	Lb.	Oct	24	1907	
Hatmaker David	Boyce William Y.	35	474	Wty	Jan	27	1908	
Hatmaker David	Elliott Lucy A. & David	40	235	Wav.	Feb	31	1908	
Hoviland Florence E	Chase Fredk H.	41	404 407	Lb.	Apr	1	1908	
Hatmaker David	Fitch Helen Mrs	41	408 410	Wav	Apr	20	1908	
Hatmaker David	Beal Lewis G.	35	484	Wty	June	2	1908	
Hart Arthur W. R.	Warner Wallace A.	40	240	Wav	Sept	21	1908	
Haulin Reij Est	Cole George.	41	490 491	Lb	Dec	19	1908	
Hoviland Florence E	Laudan Chas. B.	42	49	Lb.	Apr	8	1909	
Hatmaker David	Beier Frank W.	35	497	Mgt	Apr	16	1909	
Hatmaker David	Fitch Robert G.	41	558 560	Lb	Apr	26	1909	
Hathaway Lucy A.	Bussell Chas. H.	40	263 619	Wav	May	13	1909	
Hatmaker David	N. B. Perry Com.	41	821	Wav.	Dec	20	1909	
Hayde Laurence -	Francis Thomas	42	79	Lb	Apr.	16	1910	
Hatmaker David.	Smith Emma F	42	80	Lb	Apr	18	1910	
Hatmaker David	Elliott Mary A. Esq	42	81	Lb	Apr	18	1910	
Hatmaker David	Wright Isaac U.	35	572	Wty	May	3	1910	
Hadden Reuben	Miller Chas H	43	64 65	Lease	Dec	21	1910	
Hall. Edna S. et al	Spurr Edna W	40	327	Wav	Apr	22	1911	
Holstead Clark	Cannon Sav. Bank	42	123	Lb.	July	6	1911	
Harrison Gus. J.	McDonald James Est	43	463 466	Wav	June	6	1912	
Harrison Gus. J.	McDonald Mary Est	43	466 469	Wav	June	6	1912	
Harrison Gus. D.	Sal. Sav. Soc	33	308	Lb	June	6	1912	
Harrison Hattie M.	Morse Lela B Est	43	574 576	Wav	Apr	2	1912	

DIRECT INDEX TO DEEDS.

GRANTOR.

GRANTOR	GRANTEE	BOOK	PAGE	CHARACTER OF DEED	DATE OF RECORD			LOCATION OF PROPERTY
					MONTH	DAY	YEAR	
HA Hatmaker David	Eggleston Carrie B	35	507	Mgt	Dec	2	1909	
Hardisty Charles	Emmitt Ellen G	41	624 629	Mgt	Dec	16	1909	
Hatmaker David	Pierce Frank W.	42	75	Rb.	Jan	30	1910	
Hart Daisy E.	Trushella Andrew	42	78	Rb.	Apr	4	1910	
Hatmaker David	Cal. Sav. Soc.	32	420	Mtg	Apr	18	1910	
Hatmaker David	Wright Lane U.	40	287	Tras	May	3	1910	
Hatmaker David	Wright Lane U.	42	85	Rb.	June	1	1910	
Hatmaker David	House, Geo. & Selby	40	293	Tras	June	13	1910	
Hatmaker David	Eggleston Harry D.	40	294	Tras	July	15	1910	
Hatmaker David	Stuart Edward	43	193		Apr	26	1911	
Hall Belicia M.	Selleck James M.	43	223 225	Rb.	June	2	1911	
Hartwood Hotel Minnie	Carroll Dalton	43	233 236	Lease	Jan	3	1911	
Halstead Clark	Leymour Caroline	40	331	Tras	July	6	1911	
Hoveland Thomas	Cal. Sav. Society	32	440	Mgt	Oct	17	1911	
Hadden Newman	Money Wright Selby	43	429 451	Contract	Feb	9	1912	
Harrison Marie R.	Cal. Sav. Soc	32	444	Mtg	Apr	6	1912	
Harrison Harriet M.	Motions Newman	43	552 558	Tras	Apr	24	1912	
Houshelt Sarah	Kelley Alva P.	43	628 629	Tras	Aug	14	1912	
Hadden Newman	Money Wright Selby	44	75	Contract	Dec	21	1912	
Harrison Geo. D.	Joyner Geo. S.	42	218 201	Rb.	Feb	17	1913	
Hauslie Frank B.	Hustick Albert	44	304	Tras	Feb	29	1913	
Harris William	Gray Anna Jane	44	256 258	Judgment	Apr	15	1913	
Hartwood Hotel Minnie	Peterson Clark H.	44	263 270	Lease	Apr	25	1913	
Hamm Mrs. Cora et al	Martin Abram	1	1	Sale	Dec	3	1913	
Hall Geo. W.	Pauwasee Sav. Bank	45	89 92	Mtg	July	1	1914	
Hardenburg Delia W	Gardner Edgar S.	42	189	Rb.	Aug	27	1914	
Hathaway Lucy A.	Paudon Albert B.	40	413	Tras	Oct	6	1914	
Hoyde John	Towne Salisbury	45	347	Lease	Apr	1	1915	
Hoyde John Jr.	" " "	45	347	" " "	" " "	" " "	" " "	
Harrison Harriette M.	Willard Daniel	42	263	2.C.	Dec	24	1915	
Harrison Harriette M.	Willard Daniel	45	518	War.	Jan	21	1916	
Hall, George D.	Bates, Shadrick J.	45	585	agree	Feb	24	1916	
Harrison, Harriette M.	Willard Harold N.	42	280	2.C.	May	5	1916	
Harrison, George D.	Peterson, Laura A. W.	40	466	War.	Sept	30	1916	
" " "	George S. Joyner	46	159	Rel.	Oct	20	1917	
Hart, Arthur N.	Amundson, Edward	35	614	Mtg	Sept	28	1917	
Hart, Est. of Lydia A.	Hart, Arthur N.	46	367	Partnership	Oct	6	1917	
Hart, Arthur N.	Blakeslee, Emeline Frances	35	622	Mtg	June	1	1918	
Hart, Est. of Lydia A.	Hart, Arthur N.	46	456	Proff	June	21	1918	
Halliwell, Walter S.	Warner, Geo. Coffing	46	475 478	Mtg	Aug	30	1918	
Halliwell, Walter S.	Warner, Geo. Coffing	46	479 482	Mtg	Aug	30	1918	
Harrison, Est. of Mary E.	Harrison, George D.	46	484	Partnership	Sept	10	1918	
Hall, George W.	Bates, Shadrick J.	46	522 525	W.D.	Nov	6	1918	
Harrison, Est. of Mary E.	Lakewille Fire Dist.	46	52 53	Lien	Aug	12	1919	
Harrison, Josephine	Bennett, Elizabeth B	47	1+2	W.D.	Oct	17	1919	Heir of Est of Caroline A. Seymour
Harrison, Est. of Mary E.	Harrison, Geo. D. et al.	47	63 119	Proff	Dec	8	1919	
Halliwell, Walter S.	Downtown Sales Co	47	122	Agree	Dec	4	1919	

GRANTEE. REVERSE INDEX TO DEEDS.

GRANTEE	GRANTOR	BOOK	PAGE	CHARACTER OF DEED	DATE OF RECORD			LOCATION OF PROPERTY
					MONTH	DAY	YEAR	
Harrison Marie R.	Rand. Ellen Emmett	43	521 523	Mar	Apr	6	1912	
Harrison George D.	Cowles. Alida D Est	43	553 558	Adv	Deed	Apr	24	1912
Hall Edna S. et al.	Spurr Edwine W.	43	568 570	Mar	May	27	1912	
Hardenburgh N. W.	Phondu J. + P. Stuebe	44	112 116	Lb	Int	6	1913	
Harrison Geo. D.	Joyues Geo. S.	35	560	Mtg	Mch	11	1913	
Hauclie Frank B.	Hauclie Albert	44	201 208	Mtg	Mch	29	1913	
Hall Edna Spurr	Spurr Edwine W.	44	241 242	Adv	Deed	Apr	3	1913
Hauclie Frank B.	Roebuck John	40	386	Mar	Jan	23	1913	
Hall Geo. W.	Falls Charles B.	35	571	Mtg	Oct	4	1913	
Harrison Marie R.	Barnum Richardson	42	232	Lb.	Feb	20	1913	
Harrington Char. S. A.	Miller Caroline C.	44	646 650	Adv	Int	6	1914	
Hall George W.	Sheppard Lydia	41	81 86	Mar	July	6	1914	
Hall George W.	Chapman M. C.	41	88	Mar	July	6	1914	
Harrison Marie R.	Est. Geo. Soc	33	411 330	Mtg	Dec	7	1914	
Hardisty Charles.	Petersen Clark H.	45	242 246	Contract	Jan	21	1915	
Hardisty Charles.	Petersen Clark H.	Prop 1	29	Rel	Sale	Jan	21	1915
Hayde John	Execs P.P. Tax Coll.	41	450	Rel	Aug	16	1915	
Hayde John Jr	" " " "	41	450	"	"	"	"	"
Hatmaker, D.	Detroit Automatic Seal Co.	Prop 1	60	Contract	Aug	16	1916	
Hamlin, Frank B.	Sal. Sav. Soc.	33	347	2-C	Mar.	27	1917	
Harrison, Harriette M.	Kan, Margaret S.	40	488	W.D.	Sept	26	1917	
Haviland, Florence	Chase Est of Fred H.	46	355	Adv	Sept	14	1917	
Hart, Arthur N.	Falls Village Sav. Bank	42	318	Rel.	Sept	28	1917	
" " "	Hart, Estate of Lydia A.	46	367	Adv	Oct.	6	1917	
Harris, Harlow P.	Warner, Trustee Donald T	46	409	Rel	Jan	21	1918	
Hart, Arthur N.	Hart, Est of Lydia A.	46	456	Adv	June	21	1918	
Haviland, Florence	Chase, Est of Frederick H.	46	464	Adv	Aug	8	1918	
Halliwell, Walter S.	Warner, Geo. Coffing	46	473	W.D.	Aug	30	1918	
Harrison, George D. et al.	Harrison, Est of Mary E.	46	484	Adv	Sept	10	1918	
Hardenbergh, N. Watson	Tiffany, Dwight B.	46	588 590	L.C.	Mch	31	1919	
Hay, Victoria D.	Kompesula Realty Co.	46	602 604	Deed	Apr.	15	1919	
Hamm, Eva Silvermail	Town of Salisbury	1	368	Deed	Sept	16	1919	
Harrison, Geo. D. et al.	Harrison, Est of Mary E.	47	63	Adv	Dec	8	1919	
Hamlin, George E.	Mc Croy, James G. et Emma J.	40	533	W.D.	Apr	1	1920	80 acres easterly side of Sugar Hill Road.
Hart, Arthur	Town of Salisbury	1	375	Rev	May	3	1920	
Hardisty, Bessie	Harrison, Harriette M.	40	563	W.D.	Oct	20	1920	Main Street Village Salisbury Centre.
Harrison, Harriette M.	Hardisty, Bessie	35	655	Mtg	Oct	20	1920	" "
Hartwell, Edwin N.	Hollister, Benjamin	40	566	W.D.	Dec	4	1920	On Indian Mt.
Hartwell, E. N.	Benedict, Ethel, et al	47	281 282	L.C.	Dec	4	1920	5 acres Indian Mt.
Hartwell, Lucy A. et al	Hartwell, Est Edwin N.	47	282 283	Adv	Dec	4	1920	
Hartwell, Lucy A.	Benedict, Harriet E.	47	285 286	Deed	Dec	4	1920	Certified Copy
Harding, Grace E.	Estes, Nellie F.	42	357	L.C.	Feb	9	1921	Rev. Rot # 114.
Hart, Arthur N.	Town of Salisbury	2	432	Rev of	Apr	22	1921	
Hardisty, Charles	Sal Cem. Assn	47	414 415	Rev	May	20	1921	# 198 + # 199.
Hare + Chase Inc.	Brinton + Melvin	Prop 1	103 107	Cond	Aug	14	1919	
Halperin, Abraham H. et al	Forcier, Lillian Ethel	47	517 519	Sale	Jan	13	1922	
Hall, Alfred B.	Cantine, Fanny Rudd	40	528	W.D.	Dec	9	1919	

HA

DIRECT INDEX TO DEEDS.

GRANTOR.

GRANTOR	GRANTEE	BOOK	PAGE	CHARACTER OF DEED	DATE OF RECORD			LOCATION OF PROPERTY
					MONTH	DAY	YEAR	
HALL, Alfred B.	Cantine, Fanny Rudd	40	528	W.D.	Dec	9	1919	
Hardenbergh, N. Watson	New England Body Co. The	47	183	W.D.	Jun	14	1920	Concess. Linn. Co. Prop.
Haubennestel, Minnie C.	Barton, George E.	47	238	I.C.	Sept	1	1920	
Harrison, Harriette M.	Hardisty, Bessie	40	240	W.D.	Oct	20	1920	Main Street Salisbury Centre
Hardisty, Bessie	Harrison, Harriette M.	35	563	Mtg	Oct	20	1920	" "
Haviland, Florence E.	Sal. Sav. Soc.	32	655	Mtg	Nov	10	1920	
Hartwell, Est. of Edwin H.	Hartwell, Lucy A. et al	47	529	Cty of	Dec	4	1920	
Hartwell, Est. Lucy A.	Lamb, Arthur W.	47	282	Revolution	Dec	4	1920	
Harrison, Harriette M.	Scoville, Robert + Herbert	42	283	Pro	Dec	4	1920	Cty of Distribution
Hart, Arthur N.	Town of Salisbury	2	355	I.C.	Jan	29	1921	
Hay, Victoria D.	McLaughlin, James et al	2	76	Rel	Mch	31	1921	10 acres bounded by State line on West.
Halliwell, Walter S.	Heston, Alfred H. et al	2	77	Rel	Sept	14	1921	
Halliwell, Walter S.	Abercrombie + Fitch	2	224	Cty of	Sept	21	1921	
Halliwell, Walter S.	England Brothers	2	225	Cty of	Sept	21	1921	
Halliwell, Walter S. et al.	Decorative Art Soc. The	2	228	Cty of	Jan	7	1922	
Halprin, Abraham H. et al.	Forcier, Lillian Ethel	47	229	Attach	Jan	13	1922	
Hayde, John, Jr.	Hayde, John	40	230	Mtg	Jan	13	1922	
Halprin, Abraham H. et al.	Musaus, John	47	233	W.D.	Mch	11	1922	
Hamlin, Est. Frank B. et al.	Hamlin, Geo. B. + Harold F.	47	605	Mtg	Jul	12	1922	
Halliwell, Walter S.	McArthur, Ward D.	2	608	Cty of	Jul	19	1922	
Halliwell, Walter S. + Lillian	" " " "	2	611	Cty of	Aug	10	1922	
Hall, George W.	Falls Village Sav. Bank	42	238	Attach	Aug	10	1922	
Halliwell, Walter S.	Willip-Overland Co.	2	239	Cty of	Aug	10	1922	
Halliwell, Walter S. + Lillian	Knapp, W.A., DDS.	2	382	I.C.	Aug	29	1922	On Sugar Hill
Haviland, Florence E. et al.	Pearce, Arthur W.	48	241	Cty of	Sept	12	1922	
Halliwell, Walter S. + Lillian	Burns, Agnes	2	242	Attach	Oct	25	1922	75.6 acres on highway Salisbury to Taborn
Hart, Arthur N.	Town of Salisbury	"	13	W.D.	Oct	14	1922	
Hamlin, George E.	Sal. Sav. Soc.	50	15	Cty of	Jan	23	1923	
Hamlin, George B. et al.	Henstick, Albert	48	245	Rel of	May	1	1923	
Hawley, Lillian F.	Lumb, Sarah W.	48	132	Mtg	May	29	1923	
Haviland, Florence E. et al.	Williams, Frances W.	48	150	Mtg	Jun	2	1923	
Haviland, Florence E.	Pearce, Arthur W.	48	153	W.D.	Jun	29	1923	9 acres Lake Washburn
Hayes, Michael T.	Flood, Luke C.	48	155	Lease	Jun	29	1923	
Hallihan, Est. Johanna	Hallihan, Matthew, Evr.	48	161	Rel of	Jul	18	1923	
Hamlin, George E.	Woodin, Robert A.	49	162	Mtg	Jul	18	1923	
Hart, Arthur N.	Croly, Margaretta Buttner	49	191	Cty of	Sep	12	1923	
Halprin, Abraham H. et al.	Weiss, Ilka	48	49	appt.	Sep	12	1923	Easterly side Sugar Hill Road.
Hamlin, Est. Frank B.	Hamlin, Harold F.	48	209	W.D.	Oct	3	1923	
Haviland, Florence E. et al.	Sal. Sav. Soc.	48	211	W.D.	Oct	3	1923	
Halliwell, Walter S.	Cook, Josephine K.	2	261	Mtg	Oct	18	1923	
" " "	Spurr Co., The E. W.	2	262	Cty of	Oct	18	1923	
" " "	Stanard, Frank W.	2	261	Cty of	Dec	27	1923	
Halliwell, Walter S. + Lillian	Cowles, Sidney O.	2	262	Distrib	Dec	27	1923	
" " "	Bianchi, John A.	2	264	Mtg	May	22	1924	
Halliwell, Walter S. + Lillian B.	Flint Bruce Co. The	2	265	Cty of	May	22	1924	
Hallihan, Patrick	Hallihan, Matthew	48	266	Cty of	Aug	4	1924	
Hayde, Frank	Sal. Sav. Soc.	50	266	Attach	Aug	6	1924	
Hayde, Frank	Perry William B.	50	267	Attach	Aug	6	1924	
			432	Cty of	Oct	20	1924	
			433	Cty of	Oct	20	1924	
			432	Attach	Feb	3	1925	E. side of road Sakville to Shuron
			63	W.D.	Mch	23	1925	
			64	Mtg	Mch	30	1925	

GRANTEE.

REVERSE INDEX TO DEEDS.

GRANTEE	GRANTOR	BOOK	PAGE	CHARACTER OF DEED	DATE OF RECORD			LOCATION OF PROPERTY
					MONTH	DAY	YEAR	
<b>HA</b>								
Halliwell, Walter S.	Abercrombie & Fitch Co.	A.R. & R. 2	437	Rel. of Attach	Feb	28	1922	
" " " et ux	England Brothers	A.R. & R. 2	438	Rel. of Attach	Feb	28	1922	
Hayde, John	Hayde, John, Jr.	40	605	W.D. City of Dec'd	Mar	11	1922	
Hanna, Josephine R. Adm.	Schenkel, Est. Johanna Pauline	47	545	Overseer's	Mar	26	1922	
Hawley, Lillian F.	Lumb, Sarah W.	47	583 586	W.D. City of Dec'd	May	27	1922	On Lake Washington Twin Lakes. HA
Hamlin, Res. B. & Harold F. Adms.	Hamlin, Est. Frank B. dec'd	47	611	Overseer's	Jul	19	1922	
Halliwell, Walter S. & Lillian B.	Decorative Art. Society	A.R. & R. 2	440	Rel. of Attach	Jul	28	1922	
Hamm, Edith	Martin, Abram S.	47	614 615	Lease	Aug	2	1922	
Haviland, Florence E.	Sal. Sav. Soc.	48	10	Rel. of Mtg	Oct	14	1922	
Haviland Florence E.	Sal. Sav. Soc.	48	10 12	I.C.	Oct	14	1922	
Hanna, Josephine L.	Schenkel, Est. Johanna Pauline	48	78 80	Deed	Mar	14	1923	Amesville
Harrison, Est. Mary E.	Lakeville Fire Dist	A.R. & R. 2	446	Rel. of Lien	May	1	1923	
Hamlin, George E.	Kenyon, William H. et ux	48	102 105 128	W.D.	May	1	1923	
Hawley, Lillian F.	Lumb, Sarah W.	48	130 148	W.D.	Jun	2	1923	Twin Lakes.
Haviland, Florence E.	Sal. Sav. Soc.	48	150	I.C.	Jun	29	1923	Part Rel. of Mtg.
Hartford & Conn. Western R.R. Co.	Darnum, Richardson Co. The	39	399	War	Apr	25	1903	
Hartford Bld. & Loan Assn. Inc.	Briggs, J. S.	48	164 167	Mtg	Jul	27	1923	
Hay, Victoria D.	McLaughlin, James A. Co.	A.R. & R. 2	452	Rel. of Attach	Aug	1	1923	
Halliwell, Walter S. & Lillian	Burns, Agnes	A.R. & R. 2	452	Rel. of Attach	Aug	3	1923	
Hatmaker, David	Sal. Sav. Soc.	48	181	Rel. of Mtg	Aug	20	1923	
Hatmaker, David	Sal. Sav. Soc.	48	177 178	Rel. of Mtg	Aug	15	1923	
Hart, Arthur N.	Town of Salisbury	A.R. & R. 2	453	Rel. of Tax Rec'd	Sep	7	1923	
Hallihan, Matthew, Est.	Hallihan, Est. Johanna def'd	48	191	appt	Sep	12	1923	
Hamlin, George E.	Woodin, Robert A.	50	23	Mtg	Sep	18	1923	
Hart, Arthur N.	Blakeslee, Frances Emeline	48	196	Rel. of Mtg	Oct	3	1923	
Halprin, Abraham N.	Musaus, John	48	207 208	Deed & Mtg	Oct	18	1923	
Hart, Arthur N.	Amundson, Edward	48	221	Mtg	Nov	1	1923	
Halliwell, Walter S.	Wyllis Overland Co.	A.R. & R. 2	454	Rel. of Attach	Nov	17	1923	
Hamlin, Harold F.	Hamlin, Est. Frank B.	48	261	City of Distric	Dec	27	1923	
Hamlin, George E.	Sal. Sav. Soc.	51	2	Rel. of Mtg	May	5	1924	
Haviland, Florence E.	Sal. Sav. Soc.	51	2	Rel. of Mtg	May	22	1924	
Hart, Letitia B. et al.	Knight, Kate B.	49	86	W.D.	Dec	6	1924	6 feet adjoining Hart's property.
Hamm, Edith	Martin, Abram S.	49	96	W.D.	Feb	27	1925	Jigger Shop
Hallihan, Matthew	Hallihan, Patrick	48	432 433	W.D.	Mar	23	1925	Edible highway Lakeville to Sharon.
Hayde, Frank	Silvermail, Walter J. & Mary S.	49	99	W.D.	Mar	30	1925	Walton Street Lakeville.
Halliwell, Walter S.	Crowell, Frank G.	48	504 505	I.C.	Aug	17	1925	Rel. of H.C. Warner Mtgs.
Halliwell, Lillian J.	Halliwell, Walter S.	49	121	W.D.	Aug	17	1925	"Homestead."
Halliwell, Walter S. et ux	Heaton, A. H. & Co.	A.R. & R. 2	463	Rel. of attach	Aug	17	1925	
" " " " "	McArthur, Ward D.	A.R. & R. 2	463	Rel. of Attach	Aug	17	1925	
" " " " "	McArthur, Ward D.	A.R. & R. 2	464	Rel. of Attach	Aug	17	1925	
Halliwell, Walter S.	Cook, Josephine	A.R. & R. 2	464	Rel. of Attach	Aug	17	1925	
Halliwell, Walter S. et ux	Knapp, W. A.	A.R. & R. 2	464	Rel. of Attach	Aug	17	1925	
" " " " "	Stannard, Frank W.	A.R. & R. 2	465	Rel. of Attach	Aug	17	1925	
" " " " "	Cowles, Sidney O.	A.R. & R. 2	465	Rel. of Attach	Aug	17	1925	
" " " " "	Bianchi, John A.	A.R. & R. 2	465	Rel. of Attach	Aug	17	1925	
" " " " "	Flint-Bruce Company	A.R. & R. 2	466	Rel. of Attach	Aug	17	1925	
Halliwell, Walter S.	MacDonald, Charles	A.R. & R. 2	466	Rel. of Attach	Aug	17	1925	

DIRECT INDEX TO DEEDS.

GRANTOR.

GRANTOR	GRANTEE	BOOK	PAGE	CHARACTER OF DEED	DATE OF RECORD			LOCATION OF PROPERTY
					MONTH	DAY	YEAR	
<b>HA</b>								
Halliwell, Walter S.	Lindell, Charles A.	Ad+R 2	268 269	ctf of Attach	Apr	24	1925	
Harrison, Helene C.	Cushman, Helene C.	48	464 465	ctf of name of name	May	16	1925	
Harrison, Helene C.	Sal. Bank + Trust Co.	48	466	Mtg Judgment	May	16	1925	
Halliwell, Walter S.	Spurr Co. The E. W.	48	488	ctf of	July	9	1925	
" " "	Mac Donald, Charles	Ad+R 2	272	Attach	July	21	1925	
Halliwell, Walter + Lillian	Puff, Myron	Ad+R 2	273	Attach	Aug	12	1925	
Halliwell, Walter S.	Halliwell, Lillian J.	49	121	W.D.	Aug	17	1925	Homestead
Halliwell, Walter S. + Lillian J.	New Milford Sav. Bank	50	84	Mtg	Aug	17	1925	
Halliwell, Walter S. et ux	Heaton, A. H. + Co.	48	506	stipulation	Aug	19	1925	
Halliwell, Walter S.	Mac Donald, Chas.	Ad+R 2	275	ctf of Attach	Sept	24	1925	
Harrison, George D.	Wanger, Chas. F. et al.	42	430	L.C.	Nov	6	1925	Horseshed # 15.
Halprin, Abraham H. et ux	Camp Everett Inc., The	52	31 35	W.D.	Nov	25	1925	Tacomic
Halprin, Eleanor B.	Godnick, William	52	34 36	Power of Atty	Nov	25	1925	
Halprin, Abraham H.	Godnick, William	52	36 37	Power of Atty	Nov	25	1925	
Haviland, Florence E. et al.	Garstin, Elizabeth W.	52	96 97	W.D.	Mar	2	1926	Lake Washinee
Harrington, Chas S. A. et al.	Connecticut Power Co.	52	126 128	Deed	Apr	5	1926	Right-of-way
Halliwell, Walter S. + Lillian J.	Andrews, Willis F.	Ad+R 2	289 290	ctf of Attach	Apr	26	1926	
" " " "	Bauman, Adolph E.	Ad+R 2	290 291	ctf of Attach	Apr	26	1926	
" " " "	Dufour, Robert W.	Ad+R 2	291 292	ctf of Attach	Apr	29	1926	
" " " "	Mc Cauley, Ella.	Ad+R 2	292 293	ctf of Attach	Apr	29	1926	
" Walter S.	Wall, Charles	Ad+R 2	117	ctf of Attach	June	1	1926	
" Lillian J.	Peabody, Eugene L.	Ad+R 2	293	ctf of Attach	June	5	1926	
" Lillian J. + Walter S.	Roberts, A. F. Co.	Ad+R 2	294	ctf of Attach	June	7	1926	
" " " "	Mozabgab, Najla	Ad+R 2	295	ctf of Attach	June	11	1926	
Halliwell, Lillian J.	Eastwood, Jennie	49	158	W.D.	June	13	1926	89 acres both sides of Highway One / Hill to Pine Brook.
Hayde, Lawrence	Pencheon, Austin W.	49	174	W.D.	Oct	18	1926	
Harrison, Est Edward F.	Landon Carrie B.	52	280 282	L.C.	Jan	31	1927	Hartford Conn. Tr. Co.
Hartford Com. Trust Co. et ux	" " "	52	280 282	L.C.	Jan	31	1927	
Hartford Bldg + Loan Assn. et ux	Briggs, J. S.	52	444	Rec. of Mtg	July	30	1927	



GRANTEE.

## REVERSE INDEX TO DEEDS.

GRANTEE	GRANTOR	BOOK	PAGE	CHARACTER OF DEED	DATE OF RECORD			LOCATION OF PROPERTY
					MONTH	DAY	YEAR	
<b>HA</b>								
Halliwel, Walter S. et ux	Puff, Myron A.	Ad-R 2	466	Rel of Attach	Aug	17	1925	
Halliwel, Walter S.	Lindell, C. A.	Ad-R 2	467	Rel of Attach	Aug	17	1925	
" " "	Spurr, The E. W. Co.	Ad-R 2	467	Rel of Attach	Aug	17	1925	
" " "	Spurr, The E. W. Co.	48	505	Rel of Judg line	Aug	17	1925	
" " "	Spurr, The E. W. Co.	48	506	Rel of Judg line	Aug	17	1925	
Hausler, William J.	Peterson, Laura A. W.	49	135	W.D. Satisfaction	Oct	2	1925	Lakeville-Sharon Highway
Halprin, Abraham H. et al.	Forcier Lillian Ethel	52	37	of Mtg	Nov	25	1925	
Halprin, Abraham H. et al.	Weiss, Ilka	52	39	Disch of of Mtg	Nov	25	1925	HA
Haviland, Florence E. et ux	Salisbury Bank & Trust Co.	52	40	of Mtg				
Halliwel, Lillian J. & Walter S.	New Milford Savings Bank	52	94	W.D.	Mch	3	1926	
Halliwel, Walter S. & Lillian J.	Bauman, Adolph E.	51	29	Rel of Mtg	June	13	1926	
" " " "	McCauley, Ella	Ad-R 2	471	Rel of attach	July	7	1926	
" " " "	McDonald, Charles	"	471	"	July	7	1926	
" Walter S.	McDonald, Charles	"	472	"	July	7	1926	
" Walter S. & Lillian J.	Mogabgab, Najla	"	472	"	July	7	1926	
" Walter S.	Heaton, A. H. & Company	"	472	"	July	7	1926	
" Walter S. & Lillian J.	Roberts, A. F. Co.	"	473	"	July	7	1926	
" " " "	Andrews, Willis F.	"	473	"	July	7	1926	
" Lillian J.	Peabody, Eugene L.	"	474	"	July	7	1926	
" Walter S. & Lillian J.	Dufour, Robert W.	"	474	"	July	7	1926	
" Walter S.	Wall, Charles	"	475	"	July	7	1926	
Hadgkiss, Mary	Salisbury Iron Corp.	52	217	W.D.	Sept	9	1926	Ore Hill Section Parcels #48 & #54.
Haven, Dorothy	Sanford, Alice P. et al.	49	180	W.D.	Nov	12	1926	
Haven, Dorothy	Doughty, Sophia A. Conservator	52	238	Conservator Deed	Nov	12	1926	
Hausler, William J.	Buehler, Roberta W.	49	233	W.D.	Nov	23	1927	
Harrison, Helene C.	Cushman, Helene C.	48	464	W.D. ct of change of name	May	16	1925	



GRANTEE. REVERSE INDEX TO DEEDS.

GRANTEE	GRANTOR	BOOK	PAGE	CHARACTER OF DEED	DATE OF RECORD			LOCATION OF PROPERTY
					MONTH	DAY	YEAR	
HA								

HA



GRANTEE. REVERSE INDEX TO DEEDS.

GRANTEE	GRANTOR	BOOK	PAGE	CHARACTER OF DEED	DATE OF RECORD			LOCATION OF PROPERTY
					MONTH	DAY	YEAR	
HA								

HA



GRANTEE. REVERSE INDEX TO DEEDS.

GRANTEE	GRANTOR	BOOK	PAGE	CHARACTER OF DEED	DATE OF RECORD			LOCATION OF PROPERTY
					MONTH	DAY	YEAR	
HA								

HA





GRANTEE. REVERSE INDEX TO DEEDS.

GRANTEE	GRANTOR	BOOK	PAGE	CHARACTER OF DEED	DATE OF RECORD			LOCATION OF PROPERTY
					MONTH	DAY	YEAR	
HA								

HA



GRANTEE. REVERSE INDEX TO DEEDS.

GRANTEE	GRANTOR	BOOK	PAGE	CHARACTER OF DEED	DATE OF RECORD			LOCATION OF PROPERTY
					MONTH	DAY	YEAR	
HA								

HA

DIRECT INDEX TO DEEDS.

GRANTOR.

GRANTOR	GRANTEE	BOOK	PAGE	CHARACTER OF DEED	DATE OF RECORD			LOCATION OF PROPERTY
					MONTH	DAY	YEAR	
<b>HE</b>								
Herriman Alfred.	Spurr Frank D	40	21	Tras.	Apr.	9	1901.	
Herriman Alfred.	Spurr Frank D	37	568	Rel.	Aug	12	1902	
Heaton Alfred. H.	Spurr. Edwice M.	31-	428	Mgt	Feb	3	1903	
Hising Samuel.	Cowperthwait & Sons	39	429	Chas	Nov.	11	1903	
Henry, Lottie M. et al.	Triving Luke M.	39	432	Mgt				
Heaton Alfred. H.	Kane William	40	441	Rel.	Nov.	23	1903	
Heaton Alfred. H.	Heaton Katherine E.	40	446	Tras	Jan	9	1905	
Heaton Alfred. H.	Heaton Katherine E.	35	117	Mtg	Feb	15	1905	
Herriman Jessie J.	Proper White H.	37	659	Rel.	July	30	1906	
Harold Newton Executor	Kelsey House S.	37	701	Rel.	Dec	14	1907	
Herriman Alfred H.	Revis Florence M.	42	62	Rel.	July	12	1909	
Henstick Albert	Hauslie Frank D	44	201-208	Mtg	Mch	29	1913	
Heaton Katherine E.	Heaton Alfred H.	42	172	Rel.	aug	28	1913	
Heudrich Carrie P.	Parsons John R	41-	26	Rel.	Apr	7	1914	
Heil, Marie et al.	Surdam, Norman O.	46	29	Agree	Feb	11	1919	
Heil, Marie Revaz, et al.	Surdam, Norman O.	46	567	W.D.	May	27	1922	
Heffernan, William F.	Heffernan, Marcella F.	47	569	W.D.	Jul	19	1924	Lakerille Village
Herbet, Louis	Bartle, William A.	49	588	Rel of	Aug	5	1924	
Heaton, A. H. & Co.	Hallwell, Walter S. et al	2	590	Rel of	Aug	17	1925	
Heaton, Alfred H. et al.	Sal. Bank + Trust Co.	50	86	attach	Aug	31	1925	
Henstick, Albert	Connecticut Power Co.	52	101	Mtg	Aug	31	1925	
Heaton, A. H. & Company	Hallwell, Walter S.	52	103	Deed	Mch	19	1926	(Right of way)
Herron, Edward, Anna, et al.	Mc Cue, Hugh E.	52	472	Rel of	July	7	1926	(See stipulation)
Herron, Edw. D. & Anna H.	Bushnell, Ellen M.	52	315	attach	Mch	28	1927	
Heffner, M. Helen	Stone Alfred B.	52	318	Mtg	Apr	1	1927	
Herron, Edward, Anna, et al.	Economy Grocery Co., The	52	320	Mtg	Apr	8	1927	
Henotick, Albert	Drescher, John & Barbara	52	322	Mtg	May	13	1927	
			326	Lease				
			330	W.D.	Oct	20	1927	
			347					
			350					
			497					
			500					

GRANTEE. REVERSE INDEX TO DEEDS.

GRANTEE	GRANTOR	BOOK	PAGE	CHARACTER OF DEED	DATE OF RECORD			LOCATION OF PROPERTY
					MONTH	DAY	YEAR	
HE								
Heaton Alfred H.	Kane Wm	40	6	Warr	Oct	6	1900	
Hefferman Wm F.	Miller Benj. P.	40	10	Warr	Oct	26	1900	
Herriman Alfred	Spurr Frank D	35	404	Mgt	Apr	9	1901	
Heaton Alfred	The E. N. Spurr Co	40	68	Warr	Feb	3	1903	
Hebard Newton Exp	Kelsey Horace S. Exp	35	433	Mgt	Oct	31	1903	
Heaton Alfred H.	Spurr. Edwin W.	37	618	Lb.	Feb	15	1905	
Heaton Katherine E.	Heaton Alfred H.	35	443	Mtg	Feb	15	1905	
Hefferman Melvaine	Sal. Lov. Loe	33	291	Lb	June	22	1910	
Henstick Albert	Hauelice Frank B	44	204	Warr	Mch	29	1913	
Heaton Alfred H.	Heaton Katherine E	42	172	Lb.	Aug	28	1913	
Hendrick Carrie P.	Parsons Phot. Co	44	608	Dev.	Jan	4	1914	
Herbert, Louis	Bartle, William A.	2	222	Attach	Feb	16	1921	
Heaton, Alfred H. et al	Halliwel, Walter S.	2	228	Attach	Sept	14	1921	
Heaton, A. H. & Co	"	"	"	"	"	"	"	
Heil, Marie Revaz, et al	Revaz, Est Emmanuell C.	47	586	Distrib	May	27	1922	
Herbst, Louis	Bartle, William A.	2	237	Rein	Jul	6	1922	
Henstick, Albert	Hamlin, George B. et al	48	126	Rel of	May	29	1923	
Herron, Edward D. et al	Miller, Ada F.	48	277	Mtg	Feb	5	1924	2 Parcels on road Lakewille to Falls V.
Hefferman, Marcella F.	Hefferman, William F.	49	76	W.D.	July	19	1924	Lakewille Village
Heaton, A. H. & Co.	Halliwel, Walter S. et al	48	506	Stipu- lation	Aug	19	1925	
Heaton, Alfred H. et al	Salisbury Bank & Tr. Co., Trust	48	512	Deed	Aug	31	1925	Est Mary F. Knight
Henderson, Peter, & Co.	Ochman, Louis	2	301	Attach	Oct	19	1926	Main & Porter Sts. Lakewille.
Herron, Edw., Anna, et al	McCue, Hugh E.	49	192	W.D.	Mch	18	1927	
Heffner, M. Helen	Stone, Alfred B.	52	324	W.D.	Apr	8	1927	House # 11.
Henstick, Albert	Drescher, John & Barbara	52	326 500 502	Mtg	Oct	20	1927	

HE



GRANTEE. REVERSE INDEX TO DEEDS.

GRANTEE	GRANTOR	BOOK	PAGE	CHARACTER OF DEED	DATE OF RECORD			LOCATION OF PROPERTY
					MONTH	DAY	YEAR	
HE								

HE





GRANTEE. REVERSE INDEX TO DEEDS.

GRANTEE	GRANTOR	BOOK	PAGE	CHARACTER OF DEED	DATE OF RECORD			LOCATION OF PROPERTY
					MONTH	DAY	YEAR	
HE								

HE



GRANTEE. REVERSE INDEX TO DEEDS.

GRANTEE	GRANTOR	BOOK	PAGE	CHARACTER OF DEED	DATE OF RECORD			LOCATION OF PROPERTY
					MONTH	DAY	YEAR	
HE								

HE

DIRECT INDEX TO DEEDS.

GRANTOR.

GRANTOR	GRANTEE	BOOK	PAGE	CHARACTER OF DEED	DATE OF RECORD			LOCATION OF PROPERTY
					MONTH	DAY	YEAR	
<b>HI</b>								
Higgins Bryan	Salisbury Savings Society	32	341	Mgt.				
Hines Est Peter	Hines Peter Jr	39	135 136	P. War	Sep	7	1900	
do	do	39	136 137	do	Sep	7	1900	
Higgins Bryan	Barium Richardson	40	105	Tras	Sep	17	1904	
Hinman John H.	Leister Michele	37	668	Lt.	Nov.	2	1906	
Hines Peter Jr.	Fall Village Sav. Bank	35	463	mtg	Mch	14	1907	
Hines Patrick	Gaylord Henry C.	42	23	Lt.	Oct	20	1908	
Hicks Wilson E Est	Hicks Florence C	43	193	clp.	Apr	29	1911	
Hicks Beulah C	Oster Alice S	44	316 319	Lt.	June	9	1913	
Hicks Wilson E Est	Hicks Florence C	44	327 341	Death	June	14	1913	
Hines Peter	Town of Salisbury	45	18	Leas	Mch	31	1914	
Hines Peter	" " " "	41	348	" "	Apr	1	1915	
Hite Anna Eugenie	Laudan Sarah G	41	393	Rel	June	21	1915	
Hite Anna Eugenie	Laudan Sarah G	41	394	Rel	June	21	1915	
Hines Peter J.	Ford Geo. W.	40	443	Tras	Oct	27	1915	
Hines Mary	Sal. Sav. Soc.	32	484	Mtg.	Jan.	7	1916	
Hinman Horace R.	Dole Frederick J.	45	619	Deed	Apr.	25	1916	
Hines Peter	Everts P.P., J.C.	2	5	Jay	Mar	31	1916	
Hicks et al. Florence C	Willard Daniel	46	156	W.D.	Sep	29	1916	
Hines Peter	Everts, P.P., J.C.	2	16	Jay	Mar	31	1917	
" "	" " " "	"	30	"	"	30	1918	
Hines Mary	Sal. Sav. Soc	32	510	Mtg.	Apr.	4	1918	
Highway Commr, State	Town of Salisbury	46	527	Notice	Nov	16	1918	Notice of acceptance of highway
Hines Peter	Everts, P.P. J.C.	2	38	Jay	Mch	31	1919	
Hines Peter	Town of Salisbury	"	77	"	Mch	31	1921	
Hines Mary	Hines William P. et al.	40	580	W.D.	Apr	5	1921	
Hines Mary	Berti, Marina	49	38	W.D.	Oct	1	1923	11-73/100 acres foot of Norton Hill.
Hickey, Thomas Margaret	Kimball, Araminta Bradford	50	45	Mtg	May	9	1924	
Hirsh, Isabelle Upham	Kellogg, Thos. M. + Antoinette S.	48	338 339	W.D.	June	30	1924	On Lake Washington Westerly shore.
Hines, Est Peter, decd	Jennings, Bridget	48	413	Pro clp. of Devis	Jan	13	1925	

GRANTEE. REVERSE INDEX TO DEEDS.

GRANTEE	GRANTOR	BOOK	PAGE	CHARACTER OF DEED	DATE OF RECORD			LOCATION OF PROPERTY
					MONTH	DAY	YEAR	
<b>HI</b>								
Hines Peter jr	Hines Est Peter	39	135 136	P War	Sep	7	1900	
do	do	39	136 139	P War	Sep	7	1900	
Hines Patrick	Chamberlain E J	40	11	War	Nov	8	1900	
Hicks Milson E.	Moore, Lena Spencer	40	40	Mar	Nov	14	1901	
Higgins Bryan	Sal. Sav. Society	33	227	Lb	Sep	17	1904	
Hines Patrick	Jessett Thomas	42	22	Lb	Oct	20	1908	
Hines Mrs Mary	Layland Henry C	42	24	Lb	Oct	20	1908	
Hines Mrs Mary	Falls Village Sav. Bank	42	25	Lb	Oct	20	1908	
Hicks Florence C	Hicks Milson E Est	43	193	Cef	Apr	29	1911	
Hirsh Belle Upham	Twin Lakes Land Co	43	615 618	Mar	July	9	1912	
Hicks Beulah C.	Bedwell Oeland C.	42	223	Lb.	June	4	1913	
Hicks Florence C.	Hicks Milson E Est	44	341	Suit	June	14	1913	
Hicks Norman C	Falls Village Sav. Bank	42	170	Lb	June	23	1913	
Hines Peter	Woods Ralph E.	40	376	Mar.	Mar	31	1914	
Hines Mary	Croley Barney	40	407	Mar.	July	3	1914	
Hinman Horace R.	Gambier Emilie	45	376 378	Suit	June	7	1915	
Hines Peter	Ernst P.P. Sav Coll.	45	449	Rel	Aug	10	1915	
Hines Rose Malcolm	Paed Gus. W.	40	444	Mar.	Oct	27	1915	
Hines Mary	Falls Village Sav. Bank	42	264	2 C	Nov	30	1915	
Hicks Norman C. Adm.	Sal. Sav. Soc.	33	345	Rel.	Sept	29	1916	
Hine Co, The A. C.	Roy, Alva A.	Prop 1	72	Suit	May	18	1917	
Hirsh, Isabel Upham	Twin Lakes Land Co	46	488 491	W.D.	Sept	17	1918	
Hinman, William H	Oaker, David H.	46	618	W.D.	May	28	1919	
Hirsh, Isabel Upham	Twin Lakes Land Co. Inc	47	11	Deed	Oct	21	1919	
Hines, Peter	Town of Salisbury	2	429	Rel of Fashion	Mar	1	1921	
"	"	"	430	"	"	"	"	
"	"	"	430	"	"	"	"	
Hines, William P, et al	Hines, Mary	40	580	W.D. Rel of	Apr	5	1921	
Hines Peter	Town of Salisbury	2	432	Fashion	Apr	22	1921	
"	"	"	433	"	Apr	22	1921	
"	"	"	433	"	Apr	22	1921	
Hinman, Wm H + Alice P.	Martin, Abram	40	594	W.D. Rel of	Jul	13	1921	Sutherly, Lot 10 Rortinck Sub.
Hines, Mary	Sal. Sav. Soc	48	194	Mtg	Oct	1	1923	
Hines, Mary	Sal. Sav. Soc	48	194 195	"	Oct	1	1923	
Hickey, Thomas + Margaret	Kimball, Araminta B.	49	68	W.D.	May	9	1924	On Lakeville to Millerton highway
Hines, Peter	Falls Village Sav. Bank	42	412	L.C. Rel of	Jan	13	1925	Rel of Mtg.
"	"	51	25	Mtg	Jan	5	1926	

HI



GRANTEE. REVERSE INDEX TO DEEDS.

GRANTEE	GRANTOR	BOOK	PAGE	CHARACTER OF DEED	DATE OF RECORD			LOCATION OF PROPERTY
					MONTH	DAY	YEAR	
HI								

HI





GRANTEE. REVERSE INDEX TO DEEDS.

GRANTEE	GRANTOR	BOOK	PAGE	CHARACTER OF DEED	DATE OF RECORD			LOCATION OF PROPERTY
					MONTH	DAY	YEAR	
Hi								

HI

DIRECT INDEX TO DEEDS.

GRANTOR.

GRANTOR	GRANTEE	BOOK	PAGE	CHARACTER OF DEED	DATE OF RECORD			LOCATION OF PROPERTY
					MONTH	DAY	YEAR	
<b>HO</b>								
Howe Edward	Whitney Morse	39	82 83	P Mgt.	McL	23	1900	
Holley Est A H	The E W Sparr Co	39	101 E 103	Warr	May	1	1900	
do	Rudolf Maria H.	39	103 104	Pro contg	May	1	1900	
Holley Man. Co.	Actua Life Insurance Co.	35	405	Mgt.	Apr	9	1901	
Hortie W. W.	Juppelutz Kate M	35	198 P 199 P 200 P 39	Mgt.	June	28	1901	
Hortie Milbrod W.	Salisbury Sav. Soc.	32	354	Mgt.	July	9	1901	
Horton Sarah W.	Bushnell Jeremiah	37	539	L. Co.	Aug	23	1901	
Holley Manuf. Co.	Actua Life Ins. Co.	35	413	Mgt.	Sept	20	1901	
" " "	Mc Parriek Edward	40	38	Warr	Sept	20	1901	
" " "	Washington Joseph	40	39	"	"	"	"	
Hobart Julia G.	Howd Frank E	40	42	Warr	Dec	11	1901	
Hortie Milbrod W	Juppelutz Kate M	35	402	Mgt.	Jan	23	1901	
Holley Mary Ann	Robbins Sam. S.	39	299 300	L. Co.	Aug	29	1903	
Hoyshadd. Willet E.	Richardson Milb <sup>rd</sup>	39	339 340	Relinquish	Feb	7	1903	
" " " "	Barremer W <sup>m</sup> Mel	39	339 340	"	Feb	7	1903	
" " " "	Wellington Geo. B. Ed	39	339 340	"	Feb	7	1903	
Honour Joseph R.	Rurd James. B-	39	346	Mtg	Apr	1	1903	
Hortie Milbrod W.	Wauger. Chas. F.	39	414 416	L. Co.	Aug	22	1903	
Hortie Milbrod W.	Warner Grace.	40	79	Warr	Aug	22	1903	
Holliester Nancy M.	Salleck Mary P.	39	453 454	Pro. Dist	Jan	5	1904	
Holley Mfg. Co.	Neville Bridget	37	606	L. Co.	Feb	22	1904	
Holley Mfg. Co.	Washington Joseph	37	615	L. Co.	Aug	24	1904	
Hopkins James.	Shaw D. R. + Agnes C. M.	41	59	rel + attach.	Feb	7	1906	
Honour Joseph R.	Laundon James. H.	40	157	Warr	Apr	26	1906	
Hornbeck Isaac P.	Osborne Maitland L.	41	247	rel Mtg	Apr	5	1907	
Holley Sarah -	Martin Thomas.	40	202	Warr	May	13	1907	
Hoyt Ella. M -	Town of Salisbury	40	217	Warr	Sept	27	1907	
Honour Joseph R.	Eggleston Albert	35	490	Mtg	Nov.	20	1908	
Holley Sarah.	Holley Myron	42	44	L. Co.	Apr	5	1909	
Holley Sarah.	Dufour - Robt W	40	254	Warr	Apr	7	1909	
Howd. Frank. E.	Mc. Cury James E + Eunice J	41	573 574	Warr.	Aug	4	1909	
Howd Frank E	Ailes Newton C.	40	274	Warr	Oct	5	1909	
Holley Myron	Fordhes Robert P.	40	283	Warr	Apr	2	1910	
Honour Joseph R.	St John J. Dought	43	8 11	Mgt.	June	7	1910	
Hortie Milbrod W.	Leudon Thomas L	40	298	Warr.	Aug	12	1910	
Hortie Milbrod W.	Scott Reed R	40	299	Warr	Aug	13	1910	
Hortie Milbrod W.	Bryson. Chas. H.	40	300	Warr -	Aug	13	1910	
Holmes Frank W.	Soley W <sup>m</sup> H. Edal	43	68 71	Release	Oct	24	1910	
Hortie Milbrod W.	Rindley Thomas	40	312	Warr	Dec	7	1910	
Hortie Milbrod W.	Murray Howard B <sup>r</sup>	40	314	Warr	Dec	14	1910	
Hotelkies Frank A	Hotelkies Jamie H.	43	114 116	Adm	Jan	3	1911	
Holmes Frank W.	Black Geo H. Edal.	43	116	Pro	Jan	9	1911	
Hortie Milbrod W.	Smith Edwin R.	40	319 140	Warr.	Feb	10	1911	
Holley Manufacturing Co.	Hoyd B F + Bauman A E	43	143	Warr	McL	16	1911	
Hoyd Benjamin F. et al.	Sal. Lov. Soc.	32	429	Mgt.	McL	16	1911	
Hoyt Benj. et al.	Peabody Eugene R.	40	329	Warr	June	8	1911	

GRANTEE. REVERSE INDEX TO DEEDS.

GRANTEE	GRANTOR	BOOK	PAGE	CHARACTER OF DEED	DATE OF RECORD			LOCATION OF PROPERTY
					MONTH	DAY	YEAR	
HO								
Hortie W. W.	Jupentatz Kate M.	37	530	26	June	28	1901	
Hornbeck Isaac P.	Osborne Matilda B.	39	201 202	Chattel mtg	July	10	1901	
Holley Mfg Co -	Washington Joseph	35	414	mtg	Oct	1	1901	
Hobart Julia G.	Warner D & Judge	39	250	Dist property	Dec		1901	
Howard Frank E.	Hobart Julia G.	40	42	Wad	Dec	11	1901	
Hortie W W	Jupentatz Kate M	40	16	Wad	July	23	1901	
Honour Joseph L.	Reed James B.	39	381 383	Wad	Apr	1	1903	
Hortie Melbrod W.	Sal. Par. Loc.	33	214	26	June	12	1903	
Hortie Melbrod W.	Jupentatz Kate M.	37	572	26	July	21	1903	
Hortie Melbrod W.	Wanger Chas. F.	39	417 418	26	Aug	22	1903	
Hoyt Ella M.	Wood Charles W.	37	609	26	May	3	1904	
Hortie W. W.	Warner Donald J.	40	116	Wad	Dec	3	1904	
Hortie W. W.	Salisbury Sav. Soc.	33	232	26	Dec	3	1904	
Hoyt Ella M.	Greene Mary R.	37	622	26	May	1	1905	
Holmes Frank W.	Davidson James J.	40	131	Wad	Aug	25	1905	
Honour Joseph L.	Thorpe Charles H.	41	58	Wad	Oct	2	1905	
Holmes Frank W.	Parks Maria J.	41	12	Lease	Oct	17	1905	
Horton George K.	Stuart John K.	41	24 21	Chattel mtg	Nov	16	1905	
Holmes Frank R.	O'Hara Thos + Mary	40	144	Wad	Jan	29	1906	
Howard Frank E.	Mallory William	40	226	Wad	Jan	4	1908	
Horsfield W <sup>m</sup> F.	Russell Margaret	41	373 375	Lease	Feb	18	1908	
Hoguen camp W <sup>m</sup> H.	Turpin Ellen	41	419 421	Wad	July	13	1908	
" " " " " " " " " "	" " " " " " " " " "	42	14	26	July	13	1908	
Honour - Joseph - Benedict	Edw. R.	42	33	26	Nov	20	1908	
Holley Myron	Holley Sarah	42	44	26	Apr	5	1909	
Hortie W. W.	Sal. Par. Loc.	33	285	26	Dec	23	1909	
Honour Joseph L.	Reed James B.	42	86	26	June	7	1910	
House Geo. S. et al	Halmaker David	40	293	Wad	June	13	1910	
Hortie Melbrod W.	Jordan Norman	35	518	Mgt	Aug	13	1910	
Hortie Melbrod W.	Scott Reed R.	35	579	Mgt	Aug	13	1910	
House Geo. S. et al	Holmes Frank W.	43	68 71	Lease	Oct	24	1910	
Hortie Melbrod W.	Money Howard B.	35	524	Mt	Dec	15	1910	
Hotel Kiss Familie H.	Hotelkiss Frank A.	43	116	Deal	Jan	3	1911	
Hortie Melbrod W.	Smith Edwin R.	35	526	Mgt	Jan	28	1911	
Hoyt Benjamin F.	Holley Mfg Co	43	140 143	Wad	Feb	16	1911	
Hull George S.	Leeley William H.	42	212	26	June	9	1911	
Hortie Melbrod W.	Black Geo. H. Adm	43	311	Wad	Sept	16	1911	
Hortie Sarah et al	Marrison Muriel	42	128	26	Aug	12	1911	
Hortie Melbrod W.	Scott Reed R.	42	129	26	Sept	16	1911	
Hortie Melbrod W.	Ball J. Mortimer	43	507 510	Mtg	Apr	1	1912	
Hortie Harry J.	Hortie Melbrod W.	40	364	Wad	Aug	3	1912	
Hortie Harry J.	O'Connell Owen	40	367	Wad	Aug	7	1912	
Hortie Melbrod W.	Hortie Harry J.	35	548	Mtg	Aug	7	1912	
Holmes Frank W.	Holmes Walter R.	44	67	Dist	Nov	21	1912	
Holmes Susan P.	Holmes Frank W.	44	68 72	Dist	Nov	21	1912	
Holmes Susan P.	Holmes Frank W.	44	96	Lease	Jan	29	1913	
Holmes Susan P.	Holmes Frank W.	44	97 98	Mtg	Jan	29	1913	
" " " " " " " " " "	" " " " " " " " " "	"	123	"	"	6	1911	

HU

DIRECT INDEX TO DEEDS.

GRANTOR.

GRANTOR	GRANTEE	BOOK	PAGE	CHARACTER OF DEED	DATE OF RECORD			LOCATION OF PROPERTY
					MONTH	DAY	YEAR	
<b>Ho</b>								
Hortie Wilbrod W.	Dexter Theodore	7	40	332	Mar	July	12	1911
Holley Mfg. Co.	Jones Benjamin D	43	278	281	Mar	July	6	1911
Hortie Wilbrod W.	Bell J. Mortimer	43	504	507	Mar	Apr	1	1912
House Gar. S.	Sal. Sav. Soc	32	452		Mtg	June	29	1912
Hortie Wilbrod W.	Millenia Anson M.	42	149	619	Lb.	July	19	1912
Hatchkiss Annie H.	Patterson Charles M.	43	620		Sale	July	6	1912
Hortie Wilbrod W.	Hortie Harry J	40	364		Mar	Aug	3	1912
Hortie Harry J	Hortie Wilbrod W.	35	548		Mtg	Aug	7	1912
Holmes Mattie R.	Holmes Frank W.	44	67	67	Dist	Nov	21	1913
Holmes Frank W.	Holmes Lucian P.	44	68	72	Dist	Nov	21	1913
Holmes Frank W. Est.	Holmes Lucian P.	44	96	97	assnt	Dec	29	1913
Holmes Frank W. Est.	Holmes Lucian P.	44	97	99	mtg	Dec	29	1913
Hortie Wilbrod W.	Sartori Ambrose	40	377		Mar	Mch	6	1913
Hortie Wilbrod W.	Bell J. Mortimer	42	219		Lb.	Apr	21	1913
Hogencamp W. H.	Falls Charles B.	40	390		Mar	Wed	4	1913
House George S.	House Edward J	42	178		Lb.	Wed	3	1913
Hortie Wilbrod W.	Leitch Edwin R.	42	220		Lb.	Dec	27	1913
Hortie Wilbrod W.	Sartori Ambrose	42	235		Lb.	Feb	5	1914
Honour Joseph R.	Robins Burrell	35	577		Mtg	Apr	4	1914
Howell Alice E.	Berge Marie J.	45	75	77	Mar	June	4	1914
Holley Myron	Forkner Robert	42	241		Lb.	July	5	1914
Hatchkiss Frank A.	Denney W. G.	42	199		Lb.	Dec	31	1914
Holley Mfg Co.	Actua Life Ins Co.	35	588	247	Mgt	Jan	23	1915
Holley Mfg Co.	Sal. Sav. Soc	45	251	252	Mgt	Jan	25	1915
Holley Mfg Co.	Robins Burrell	45	256		Mgt	Jan	25	1915
Holmes Frank R.	Town of Salisbury	45	349		Recd	Apr	1	1915
Hortie Harry J.	Ashman Daniel	40	427		Mar	June	3	1915
Howell, Alice E.	Berge, Marie J.	45	562		War	Feb	19	1916
Holmes Frank	Evarts P.P. J.C.	2	6		Recd	Mar	31	1916
Holley Mfg. Co., The	Lakerville Fire District	46	59		Deed	June	29	1916
Holley Myron	" " "	46	66		"	June	29	1916
Hatchkiss School Assn.	Sal. Sav. Soc.	32	494		Mtg	July	22	1916
Holley Myron	H.S.N.E. Telephone Co	46	130		Permit	Dec	9	1916
Hornbeck, Adam, Isaac P.	Wells, Frank	46	176		Deed	Dec	18	1916
Howell, Alice E.	Bonhotel, Charles	46	175		agmt	Dec	9	1916
Howell, Alice E.	Yale College	42	315		2-C	Apr	28	1917
Hoys, Ella M.	Andrews, Willis F.	40	479		War	June	6	1917
Hoyt, Est. Benj. F.	Robbins Burrell Trust	46	276		oth. of	May	8	1917
" " "	Dufour, Robt. W.	46	277		Deed	May	9	1917
Horan, Est. of Michael	Bird, Julia Horan	46	342		oth. of	Aug	13	1917
Howell, Alice E.	Warner et al. Donald	46	345		Deed	Sept	6	1917
Howell, Alice E.	Reed, Frederick H.	46	346		Clar.	Sept	7	1917
Hobart Mfg Co., The	Egan, John F.	79	79		Bill of	Oct	23	1917
Horton, Sarah & Arthur	Evarts P.P. J.C.	2	31		Tax	Mch	30	1918
Hortie, Wilbrod W.	Hortie Harry J.	46	436		Rel	Apr	8	1918
Hobart Mfg Co., The	Benjamin C.	87	87		Bill of	May	14	1918
Hatchkiss, Frank A	Bartle, William A	42	302		2 C.	Aug	10	1918

GRANTEE.

REVERSE INDEX TO DEEDS.

GRANTEE	GRANTOR	BOOK	PAGE	CHARACTER OF DEED	DATE OF RECORD			LOCATION OF PROPERTY
					MONTH	DAY	YEAR	
Hortie Wilbrod W.	Coover Charles H.	40	376	Mar.	Feb	10	1913.	
Hortie Wilbrod W.	Lactari Ambrose	35	559	Mtg	Mch	5	1913	
Hortie Wilbrod W.	Mance Donald T.	40	379	Mar.	Mch	19	1913	
Hotchkiss Maria H. <sup>School assn.</sup>	Cleveland Linell	44	309	Mar.	May	17	1913	
Hotchkiss Mira	Battle William A.	44	498	Mtg	July	29	1913.	
Howell Alice E.	Scoville Robert	44	550	Mar	Sept.	17	1913	
Howe Edward J.	Howe George J.	42	178	Ab.	Nov	3	1913	
Hotchkiss Maria H. <sup>School assn.</sup>	Seymour Melvitt	44	604	Ab.	Nov	5	1913	
Howe Annie R.	Pierce G. & J. P.	44	616	assn	Jan	17	1914.	
Honour Joseph R.	Blayd John	40	397	Mar	Apr	1	1914.	
Honour Joseph R.	Falls Village Sav. B.	42	182	Ab.	Apr	4	1914.	
Hotchkiss Maria H. <sup>School assn.</sup>	Cleveland Geo. W.	45	137	Mar	Aug	28	1914.	
Howell Alice E.	Coover Jacob W.	40	415	Mar	Aug	1	1914.	
Hotchkiss Frank A.	Trumey W. G.	42	300.	Ab.	Dec	31	1914.	
Hotchkiss Maria H. <sup>School assn.</sup>	Cleveland Linell	40	419	Mar.	Jan	7	1915.	
Holley Myrtle	Actua Rife Mrs Geo	42	206	Ab.	Jan	23	1915	
Hortie Wilbrod W.	Marston Fred	41	258	agrec.	Feb	2	1915	
Howell Alice E.	Gale College	41	307	Lease	Aug	6	1914.	
Howell Alice E.	Black Sam H. <sup>Est of Mary Ann</sup>	41	309	adm	Aug	1	1914.	
Hotchkiss Frank A.	Sal. Sav. Soc.	40	441	Mar	Dec	27	1915	
Hoyt & Bauman	Oliver Typewriter Co. <sup>Prop 1</sup>	51	51	Lease	Apr.	29	1916.	
Hornbeck, Jesse P.	Ostrand, Lydia E.	45	619	Pr	Apr.	19	1916	
Hotchkiss School Assn. <sup>John Marriott</sup>	Mon, Leelanche	46	92	War.	June	29	1916.	
Hortie, Wilbrod W. <sup>Joseph E. Bauman</sup>	Foley Nora B.	40	480	War.	June	8	1917	
Hoyt, Benjamin F. &	Sal. Sav. Soc.	46	282	Rel.	May	9	1917	
Hortie, Wilbrod W. <sup>John Marriott</sup>	Smith Charles L.	40	484	War	July	2	1917	
Hotchkiss Bros. Co.	Wilkinson, Mrs. W. H.	40	487	"	Sept.	15	1917	
Holmes, Frank R.	Evits, P. P. Col.	2	404	Rel.	Aug.	30	1916	
Hortie, Harry J.	Hortie Wilbrod W.	46	436	Rel	Apr	8	1918	
Howell, Alice E. <sup>John Marriott</sup>	Bonhotel, Charles	46	525	Contract	Nov	4	1918	
Hotchkiss School Assn.	Town of Salisbury	46	527	Judg.	Nov	16	1918	Judgment decision - timimg highway
Horan, John	Bird, Julia Horan	46	532	Deed	Nov	26	1918.	
Holmes, Walter R.	Holmes, Est of Susan P.	46	534	Rel	Dec	16	1918	
"	"	46	545	Rel	Dec	16	1918	
Holmes, Grace Scott	Fleming, Mariel A.	40	513	Deed	Dec	28	1918.	
Honour, Joseph L.	Landon, Howard F.	46	585	L.C.	Mch	22	1919.	
Hortie, Wilbrod W.	Warner, Donald T.	42	586	L.C.	Jun	9	1919.	
Hortie, Wilbrod W.	Ball, Nellie C.	46	621	Mtg	Jun	10	1919	
Honour, Joseph L.	Eggleston, Frank J.	47	623	Rel of	Jun	10	1919	
Holley, Myron	Miller, Rena Underoy J.	40	91	Mtg	Mch	13	1920	
Honour, Joseph R.	St John, J Dwight	47	92	W.D.	Apr	6	1920	On Main St Lakeville.
Howell, Alice E.	Ransom, William C.	35	646	Rel	Jun	21	1920	
Holmes, Grace S.	Dole, Margaret A.	40	545	Mtg	Jun	28	1920	Small piece at Twin Lakes.
Hoyrardt, Ora	Howell, Alice E.	40	545	W.D.	Jun	29	1920	East side of H+C W. R. R. - Salisbury
Honour, Joseph L.	Robbins Curral Dr. C. Trust	47	569	W.D.	Jan	8	1921	
Honour, Joseph L.	Place, C. Irving	47	546	Rel of	Apr	1	1922	
Holmes, Frank R.	O'Hara, Thomas	40	547	Mtg	Apr	1	1922	
			550	Mtg	Apr	1	1922	On Cedar Road Twin Lakes.
			553	Mtg	Apr	1	1922	
			616	W.D.	May	3	1922	

DIRECT INDEX TO DEEDS.

GRANTOR.

GRANTOR	GRANTEE	BOOK	PAGE	CHARACTER OF DEED	DATE OF RECORD			LOCATION OF PROPERTY
					MONTH	DAY	YEAR	
Ho								
Hotchkiss, <sup>Dr. Maria H.</sup> School Assn.	Public, The	46	526	Grant	Nov	16	1918	Dedication of land for highway
Holmes, Est of Susan D.	Holmes, Walter R.	46	544	Rel	Dec	16	1918	
" " " "	" " " "	46	545	Rel	Dec	16	1918	
" " " "	Boardman, Clifford H.	46	546	Pro. Cth of Devis	Dec	16	1918	
" " " "	Morgan, Hattie J.	46	547	Pro. Cth of Devis	Dec	16	1918	
Holmes, Frank R.	Fleming, Marie A.	40	512	Deed	Dec	28	1918	
Honour, Joseph L.	Lorenzo, Peter	46	586	W.D.	Mch	22	1919	
Horton, Sarah + Arthur	Everts, P.P. P.C.	2	39	Tax Lien	Mch	31	1919	
Hortie, Wilbrod W.	Ball, Nellie C.	46	619	W.D.	Jun	9	1919	
Hoyt, Ella M.	Lakeville Fire Dist.	2	52	Lien	Aug	12	1919	
Hobart Mfg Co, The	Kimmerle, J. G.	2	113	Cond Sale	Nov	28	1919	
Horton, Sarah, et al	Town of Salisbury	2	67	Tax Lien	Mch	31	1920	
Howell, Alice E.	Lamson, William C.	47	194	W.D.	Jun	28	1920	1735 acres on Lime Rock road
Horton, Sarah	Ball, Nellie A + Nellie C.	40	195	W.D.	Aug	23	1920	School House Grove
Hollister, Benjamin	Hartwell, Edwin N.	40	566	W.D.	Dec	4	1920	On Indian Mt. East of H. + C. W. R.R. Salisbury Vt.
Howell, Alice E.	Hoyrardt, Ora	40	569	W.D.	Jan	8	1921	
Horton Sarah + A. N. Lowell	Town of Salisbury	2	78	Tax Lien	Mch	31	1921	
Holmes, Frank R. + Grace S.	Sal. Sav. Soc	47	423	Mtg	Jun	22	1921	
Hortie, Harry J.	Sardam, Ira	40	425	W.D.	Oct	14	1921	Main highway Salisbury to Cannon
Hoe, Annie L.	Bradley, William P.	47	531	Rel of Mtg	Feb	27	1921	(P. J. W. Pierce)
Horton, Sarah + A. N. Lowell	Town of Salisbury	2	532	Tax Lien	Mch	31	1922	
Honour, Joseph L.	Place, C. Irving	47	85	W.D.	Apr	1	1922	
House, Edward J.	Bishop, William Peter	40	547	W.D.	Jun	20	1922	Near Paconic Station
Howell, J. Cor	Greer, John H.	47	629	Contract	Aug	24	1922	
Holley Mfg Company	Pulver, Annie K.	40	624	W.D.	Sep	30	1922	
Howell, Alice E.	Lamson, William C.	48	628	Contract	Oct	25	1922	
Hoyt, Ella M.	Wood, Charles W.	48	18	Rel of Mtg	Dec	20	1922	
Hoyt, Ella M.	Judd, Lucius S. + Rachel P.	49	21	W.D.	Dec	20	1922	
Horton, Sarah, et al.	Town of Salisbury	2	3	Tax Lien	Mch	31	1923	
Hortie, Wilbrod W.	Ball, Nellie C.	48	91	Rel of Mtg	Feb	9	1923	
Hotchkiss School Assn, The	Sal. Sav. Soc.	32	67	Mtg	Nov	25	1905	
Howell, J. Cor	Jones, F. Robertson	48	386	Deed	Jul	28	1923	N. side highway One H. to H. School E. of R. R. in Village of Salisbury
Hoyrardt, Ora.	Surdam, Mary	49	167	W.D.	Aug	14	1923	
Hoyrardt, Ora.	Sal. Sav. Soc.	50	169	Mtg	Aug	21	1923	
Howell, J. Cor	Brinton, Julia S.	49	26	W.D.	Aug	23	1923	
House, Edward J.	Sundberg, Johan Peter	49	17	W.D.	Sep	6	1923	At Paconic near Station
Honour, Joseph L.	Place, C. Irving	48	30	Rel of Mtg	Dec	5	1923	
Howell, J. Cor	Osborn, Charles H.	42	31	D.C.	Jan	2	1924	
Hoyt, Ella M.	Judd, Lucius S. + Rachel P.	49	246	W.D.	Feb	29	1924	
Horton, Sarah, et al	Town of Salisbury	2	247	Tax Lien	Mch	31	1924	
Holley, Myron	Dufour, Robert W.	48	398	D.C.	Apr	5	1924	Main Street Lakeville Village
Hortie, Wilbrod W.	Parsons, Herbert A.	49	99	W.D.	Sep	23	1924	On Undermountain's 140 acres.
Hotchkiss, Frank A.	Andrus, Hamlin F.	49	305	W.D.	Nov	25	1924	State line - N.Y. + Conn
Howell, J. Cor	Knight, Kate B.	49	306	W.D.	Jan	3	1925	E. shore of Lake.
Howell, J. Cor	Knight, Kate B.	42	81	D.C.	Mch	19	1925	
Horton, Sarah et al.	Town of Salisbury	2	92	Tax Lien	Mch	31	1925	

GRANTEE.

REVERSE INDEX TO DEEDS.

GRANTEE	GRANTOR	BOOK	PAGE	CHARACTER OF DEED	DATE OF RECORD			LOCATION OF PROPERTY
					MONTH	DAY	YEAR	
HO Howell, J. Cor	Osborn, Charles H.	35	694	Mtg	Jul	1	1922	
Howell, J. Cor	Churchward, Louise Haier	40	632	W.D.	Jul	1	1922	S. side of highway Lakeville to Bradley's Corner.
Howell, J. Cor	Stuart, Frances P.	40	634	W.D.	Jul	15	1922	E. side of road Lakeville to J.F.
Howell, J. Cor	Judd, Lucius S.	47	609 611	W.D.	Jul	15	1922	N. side road " " "
Howell, J. Cor	Johnson, Reed	40	639	W.D.	Aug	22	1922	N. side of Walton Ave.
Howell, J. Cor	Judd, Lucius S.	40	642	W.D.	Sep	25	1922	N. side road Lakeville to Mt Riga
Holley Mfg Co.	Robbins Burrill Tr. Co.	42	383	I.C.	Sep	30	1922	
Holley Mfg Co	Sal. Sav. Soc	42	384	I.C.	Sep	30	1922	
Howell, J. Cor	Williams, Charles S.P.	40	652	W.D.	Nov	20	1922	1 acre. On highway One Hill to Hotchk.
Howell, J. Cor	Ball, Nellie C.	49	5	W.D.	Jan	6	1923	Centre Village, Salisbury
" " "	Cambridge, Ida	49	12	W.D.	Apr	16	1923	S. side of highway One Hill to M.
Howd, Frank E.	Mortenson, Niles	48	109 110	Mtg	May	3	1923	
Howell, J. Cor	Hurd, Grace S.	49	13	W.D.	May	5	1923	Main St. Lakeville
" " "	Winters, John H.	49	17	W.D.	Jun	6	1923	Maggie Drink place.
Hoyt, Mrs Ella M.	Lakeville Fire District	2	450	Rel of Lien	May	3	1923	
Hotchkiss, The Maria <sup>H. Assn.</sup> School	Walton, Mary H. et al	39	456 458	I.C.	Jan	4	1904	
" " "	Rissell, Charles H. et al	41	20	War	Nov	4	1905	
" " "	" " "	37	632	I.C.	Nov	4	1905	
" " "	Milmine, Charles E.	41	355 357	War	Dec	16	1907	
Howell, J. Cor	Bradley, Florence W.	49	25	W.D.	Aug	6	1923	
House, George S.	Sal. Sav. Soc.	48	178	Rel of Mtg	Aug	16	1923	
Hoyratt, Ora	Wright, Lois Candace	49	29	W.D.	Aug	20	1923	Salisbury Centre prop.
Howell, J. Cor	Brinton, Julia S. + H. Assoc	50	21	Mtg	Aug	23	1923	
Howell, J. Cor	Iffla, George H.	49	37	W.D.	Sep	28	1923	So. shore Lake Wonneco.
Holmes, David L.	Ball, Horace E.	49	46	W.D.	Nov	6	1923	
Hotchkiss School Assn, The <sup>maria H.</sup>	Hurlburt, Willis M.	48	248 250	I.C.	Dec	10	1923	
Howell, J. Cor	Mc Carty, Nora Adm	48	293 294	Deed	Mch	8	1924	Est Eugene's deed.
" " "	Robinson, Odile M.	49	64	W.D.	Apr	4	1924	seven acres + store bld at Paconic
Holley, Myron	Dufour, Robert W.	50	41	Mtg	Apr	5	1924	
Howell, J. Cor	Pulver, Annie K.	49	67	W.D.	May	8	1924	S. W. side of Highway Lakeville to Linds Rock.
Howell, J. Cor	Knight, Kate B. Indiv. + Adm	48	370 371	W.D.	Sep	25	1924	West side State Road Lakeville to Sharon.
Hobbs, Elizabeth H.	Wells, Abbie W.	50	51	Mtg	Oct	2	1924	
Howell, J. Cor	Knight, Kate B.	49	90	W.D.	Dec	15	1924	1 1/2 A. E. shore of lake.
Hoadley, Violet E.	Brinton, Julia S. et al	48	440 442	W.D.	Apr	4	1925	Florence W. Bradley prop.
Holley Mfg Co, The	Sal Sav Soc	48	481	Rel of Mtg	July	1	1925	
Holley Mfg Co., The	Robbins Burr Trust Co.	48	482	Rel of Mtg	July	1	1925	
Holley Mfg Co. The	Aetna Life Ins. Co.	51	66	Rel of Mtg	July	1	1925	
Hotchkiss, Helen W.	Washburne, Maria H.	48	498 500	W.D.	July	27	1925	2 Parcels on highway Salisbury to Lakeville.
Howell, J. Cor	Salisbury Iron Corp.	49	115	W.D.	July	20	1925	N. side of Highway Lakeville to Millerton
Hoyt, Cora Belle	Barnum, William T.	48	514 516	W.D.	Sept	2	1925	
Holmes, Charles M. et al	Webb, Earl H.	49	147	W.D.	Jan	30	1926	
Holden, Benjamin D.	Derrin, Louise + John J.	2	283 284	Mech Lien	Mch	9	1926	
Hoyt, Arthur D.	Stoeckel, Ellen Battell	52	145 147	Extrins Deed	Apr.	20	1926	At Paconic on Long Pond.
Horan, Thomas P. Adm	Horan, Est. John, deed	52	185	Distribute	July	28	1926	
Horan, Wm F. + Thos P.	Horan, Est. John, deed	52	185 186	Dist	July	28	1926	
Houghton, Frances	Stone, Alfred B.	49	190	W.D.	Feb	25	1927	Part of Parcel #6 House #33.

DIRECT INDEX TO DEEDS.

GRANTOR.

GRANTOR	GRANTEE	BOOK	PAGE	CHARACTER OF DEED	DATE OF RECORD			LOCATION OF PROPERTY
					MONTH	DAY	YEAR	
<b>HO</b>								
Howell, J. Corl	Brinton, Julia S. + H. Reese	51	18	Rel of Mtg	May	5	1925	
Holmes, David L.	Sal. Bank + Trust Co	50	74	Mtg	May	6	1925	
Holley Mfg Co., The	Wagner, Ernest O. et al.	48	482 484	W.D.	July	1	1925	Holley Block.
Howell, J. Corl	Greer, John H.	48	509 511	Deed.	Aug	26	1925	Walton Ave.
Holley, Myron	Dufour, Robert W.	42	427	L.C.	Oct	7	1925	Rel of Mtg.
Holmes, Char M. + Eletha L.	Canaan Savings Bank	50	103	Mtg	Jan	30	1926	
Holden, Benjamin D.	Salisbury Bank + Trust Co	52	98 99	agreement Mechanics	Mch	9	1926	
Howell, J. Corl + Alice E.	Fenn, Merrill G.	52	144 145	Deed	Apr	13	1926	Stewart property.
Horton, Sarah et al.	Town of Salisbury	53	4	Tax Lien	Mch	31	1926	
Holley Mfg Co.	Green, Albert	49	157	W.D.	May	17	1926	Near Catholic Church
Howell, J. Corl	Jones, James E.	49	164	W.D.	July	20	1926	Lakeville Village N. side highway Lakeville to Mt Paga
Horan, Est John, dec'd	Horan, Thomas P. Adm.	52	185	Intestate Ct.	July	28	1926	
Horan, Est John, dec'd	Horn, Wm F. + Thos P.	52	185 186	et al Distribution	July	28	1926	
Hotchkiss, Helen W.	Randon, Carrie B.	42	454	L.C.	Jan	12	1927	
Horton, Sarah, et al	Town of Salisbury	53	12	Tax Lien	Mch	12	1927	
Howell, J. Corl + Alice E.	Chase, William A.	52	322 324	Deed	Apr	4	1927	
Hotchkiss School Assn, The Maria H.	Lakeville Water Co.	52	346	Lease	May	12	1927	
Hochman, Joseph L. et al	Cedar Hills Colony, Inc	52	376 378	agreement of Lease	May	31	1927	
Hotchkiss School Assn, The Maria H.	Bissell, Chas. H. Estate	52	378 379	Declination of Service	June	4	1927	
Howell, J. Corl	Pickert, Joseph C.	52	394 395	Deed	June	11	1927	South of Station
Hosier, Cleveland	Clark, Mabel O.	49	211	W.D.	July	26	1927	Ore Hill
Holley, Myron	Martin, Abram S.	42	472	L.C.	Aug	13	1927	
" "	Jaccheo, Michele	42	473	L.C.	Aug	13	1927	
Howell, J. Corl	Morey, Maud	49	229	W.D.	Oct	3	1927	
" " "	Judd, Harry C. et al.	49	230	W.D.	Oct	15	1927	
Howell, Alice E.	Lawson, William C.	52	506 507	Rel of Mtg	Nov	2	1927	
Holley Mfg Co.	Martin, Abram S.	49	237	W.D.	Jan	5	1928	
Hoyt, Cora Belle	Hoyt, Raymond B.	54	9 11	W.D.	Feb	3	1928	



GRANTEE. REVERSE INDEX TO DEEDS.

GRANTEE	GRANTOR	BOOK	PAGE	CHARACTER OF DEED	DATE OF RECORD			LOCATION OF PROPERTY
					MONTH	DAY	YEAR	
HO Hoid, Frank E.	Martin, Abram S.	49	195	W.D.	Apr	6	1927	On Sugar Hill S of Ore Hill R.R. Station
Hosier, Cleveland	Salisbury Iron Corp.	49	199	W.D.	Apr	22	1927	
Hochman, Joseph L. et al	Oshman, Louis	52	367	Lease	May	31	1927	South shore Lake Washington
Hoyt, Arthur J. et al	Kellogg, Thomas M. et al	52	418 420	W.D.	July	12	1927	
Howell, Alice E.	Lamson, William C.	42	470	2C.	July	26	1927	
Howell, J. Cor	Osborn, Charles H.	42	471	2C.	July	27	1927	
Holley, Myron	Jaccho, Michele	42	474	2C.	Oct	11	1927	
Howell, Aleke E.	Lamson, William C.	52	506 507	Rec of Contract	Nov	2	1927	
Hoyt, Raymond B.	Hoyt, Cora Belle	54	9 11	W.D.	Feb.	3	1928	



GRANTEE. REVERSE INDEX TO DEEDS.

GRANTEE	GRANTOR	BOOK	PAGE	CHARACTER OF DEED	DATE OF RECORD			LOCATION OF PROPERTY
					MONTH	DAY	YEAR	
Ho								

HO



GRANTEE. REVERSE INDEX TO DEEDS.

GRANTEE	GRANTOR	BOOK	PAGE	CHARACTER OF DEED	DATE OF RECORD			LOCATION OF PROPERTY
					MONTH	DAY	YEAR	
HO-R								

HR

DIRECT INDEX TO DEEDS.

GRANTOR.

GRANTOR	GRANTEE	BOOK	PAGE	CHARACTER OF DEED	DATE OF RECORD			LOCATION OF PROPERTY
					MONTH	DAY	YEAR	
<b>HU</b>								
Humes Wm H.	Ferry Edw S.	34	729	Mar	Feb	20	1900	
Happel Annie S. Christian & et al	Miles Wm A.	39	5457	2C	June	8	1900	
Hunter Gilbert	Martin Abram	39	88	PMgt	Feb	28	1900	
Humes Wm H.	Ferry Edw S.	40	1	Mar	Aug	10	1900	
Hurd Grace S & Geo L.	Salisbury Jav. Soc.	32	355	Mtg	July	29	1901	
Hubbard Hureprester	Sardau Catherine	37	557	Pl.	June	14	1902	
Hutchinson Wm S. Est	Hutchinson Ellen D	39	402	Pl.	Dec	12	1903	
Hutchinson Alma by trustee	Clark Sarah A	37	602	Pl.	Jan	26	1904	
Humphrey Geo A. & Clarence et al	Roberts A F	39	406 408	Tax Deed	Apr	15	1902	
Hunter George W.	International Harvester Co. of America	39	509 511	Chattel Mtg	July	22	1904	
Humes William H.	Boudou Bridget	39	533	Lease	Oct	5	1904	
Hubbard Henry	Pratt Rachel R.	39	540	Mar.	Oct	27	1904	
Hutchinson Est Wm	The S. U. E. Tel. Co	39	562	Lease	Dec	30	1904	
" " " " " "	Hutchinson Ellen D.	39	579	Lease	Dec	31	1904	
Hutchinson Ellen D. et al	Southern U. E. Tel. Co.	39	572	Lease	Feb	6	1905	
Hutchinson Ellen D.	Warner Geo. C.	40	120	Mar	Feb	15	1905	
Humes William H.	Ferry Edward S.	40	126	Mar	July	31	1905	
Humes William H.	Nyckoff Herbert J.	40	128	Mar.	Aug	19	1905	
Hull Jare et al.	Warner Donald J.	39	641	notice	Sept	4	1905	
Humes William H.	Lumb. Charles R.	40	143	Mar.	Jan	30	1906	
Hutchinson Ellen D. et al.	Sharon Electric Light Co	41	76	Lease	Feb	26	1906	
Humes William H.	Couch. Albert M.	41	113	Mar.	Aug	27	1906	
Hurd George R.	Robbins Anna B.	35	462	Mtg	Feb	27	1907	
Hubbard Jare et al.	Stone Emma M	37	682	Pl.	June	4	1907	
Humes William H.	Sumner Henry M.	41	337	Mar	Nov	15	1907	
Humes William H.	Lumb. Charles R.	41	347	Mar.	Dec	10	1907	
Humes William H.	Twin Lakes Land Co	41	320 363	Mar.	Jan	25	1908	
Hunter Ellen Fernsbl.	Ermitt Ellen -	40	220	Mar-	Jan	28	1908	
Humes William H.	Twin Lakes Land Co	42	26.	Pl.	Oct	24	1908	
Humes William H.	Twin Lakes Land Co	41	511	Pl.	Feb	12	1909	
Hurley Robert E	Hurley Jennie et al.	42	45	Pl.	Apr	7	1909	
Hubbard Chas W.	Quinn John R.	35	498	Mtg	Apr	19	1909	
Hubbard Chas W.	Burman Richardson	35	499	Mtg	Apr	19	1909	
Hutchinson Ellen D.	Reushaw. Chas. E.	40	269	Mar.	July	22	1909	
Hutchinson Ellen D.	Wanger Chas. F.	42	74	Pl.	Jan	5	1910	
Hunter Ellen T. et al	Falls Village Soc. Bank	35	523	Mgt	Oct	12	1910	
Humes William H.	The Twin Lakes Land Co	43	132	Pl.	Feb	11	1911	
Hurley Jennie et al	Hurley Robert E	42	125	Pl	July	26	1911	
Hurley Jennie et al	Hurley Robert E	42	126	Pl.	July	26	1911	
Hurley Robert E.	Fuller Geo S. Trustee	43	296	Mgt	Aug	7	1911	
Hunter Ellen T. et al.	Falls Village Soc. Bank	43	320	Mgt	Sept	23	1911	
Hunter Ellen T. et al	Falls Village Soc. Bank	43	441	Mtg	Feb	7	1912	
Hunter Gilbert	Gleason Jane J	43	492	allt	Feb	7	1912	
Humes Wm H.	Shaw Wm J.	44	495	Mtg	Feb	20	1912	
Hunter Ellen T.	Falls Village Soc. Bank	44	93	Mtg	Dec	31	1912	
Hunter Gilbert	Warner Geo. C.	44	96	Mtg	Jan	24	1913	
Hunter Gilbert	Warner Geo. C.	44	106	Sale	Feb	5	1913	
Hunter Gilbert	Warner Geo. C.	44	108	Sale	Feb	5	1913	
Hunter Gilbert	Warner Geo. C.	44	21	" "	Aug	17	1914	

GRANTEE.

REVERSE INDEX TO DEEDS.

GRANTEE	GRANTOR	BOOK	PAGE	CHARACTER OF DEED	DATE OF RECORD			LOCATION OF PROPERTY
					MONTH	DAY	YEAR	
HU								
Humes, Wm H	Salisbury Savings Society	33	195	2 C	Aug	8	1900	
Humes William H.	" " "	37	545	2 C	Nov.	21	1901	
" " "	J. E. Pitt & D. Y. Mearns Trustee	37	546	2 C	Nov.	21	1901	
Hutchinson W <sup>22</sup> S.	D. A. Littell et al -	37	572	2 C	Dec	2	1902	
Hunter Ellen T.	Bierce Julia A.	39	251	2 C	June	5	1903	
Hurd Grace S.	Holly Alward et. sig.	39	206	2 C	July	29	1901	
Hurley Robert E.	Hora Mrs & Mary	40	77	2 C	Aug	13	1903	
Hutchinson Ellen L.	Hutchinson W <sup>22</sup> S.	39	412	2 C	Dec	12	1903	
Hutchinson Ellen L.	Clark Sarah A.	37	605	2 C	Feb	13	1904	
Hurd George L.	Peabody Sarah C. Kelley	39	516 577	2 C	July	18	1904	
Humes William H.	Salisbury Sav. Soc.	33	225	2 C	Sept.	7	1904	
Humes William H.	O'Hara John Adam	39	533	2 C	Dec	3	1904	
Hutchinson Ellen L.	Hutchinson W <sup>22</sup> Est	39	570	2 C	Dec	31	1904	
Humes William H.	Sal. Sav. Society	33	233	2 C	Feb.	24	1905	
Humes William H.	Ferry Edward S.	37	626	2 C	July	31	1905	
Hunts Reading Music	Ball Mrs. Francis	41	290 291	Contract	July	19	1907	
Humes William H.	Trice Lakeside Co	41	364 368	Mtg	June	25	1908	
Hunter Ellen Temple	Bierce Julia A.	40	229	2 C	June	27	1908	
Hurley Annie At Annie Hurley Robert E.	Hurley Robert E.	42	45	2 C	Apr	7	1909	
Hortland Charles H.	Bradley Sam W.	40	258	2 C	Apr	19	1909	
Hurd Geo. R. Esq.	Dobson Calista J.	41	627	2 C	June	6	1910	
Hunter Ellen T.	Emmett Ellen	40	322	2 C	Feb	28	1911	
Hurley Robert E.	Hurley Annie E	42	125	2 C	July	26	1911	
Hurley Robert E.	Hurley Annie E	42	126	2 C	July	26	1911	
Hunter Ellen Temple	Rand Ellen Emmet	42	160	2 C	Jan	18	1913	
Hubbard W <sup>22</sup> S.	Spurr The E. W. Co.	42	173	2 C	Dec	11	1913	
Hunter Ellen T.	Kane Patrick	44	621 623	Contract	Jan	17	1914	
Hunter Gilbert	Warner Geo C.	44	2	" "	Jan	21	1914	
Hunter Ellen T.	Bierce Frank W.	44	652	2 C	Mar	6	1914	
Hunter Ellen T.	P.P. Erects Sav. Coll.	45	738	2 C	Sept.	8	1914	
Hurd Grace S.	Rudd Mrs. H. del Ex. W. Rudd	39	206 209	2 C	July	29	1901	
Humes Andrew	Erects P.P. Sav. Coll.	45	452	2 C	Aug	16	1915	
Hunter Ellen T.	Tafford William	42	402	2 C	Mar	20	1916	
Humes William	Robinson et al. Odile M.	46	160	2 C	Oct.	24	1916	
Higgins Mary	Walsh Est of Michael	46	180	2 C	Jan.	5	1917	
Hunter Ellen Temple	Pulver, Annie K.	46	300	2 C	June	19	1917	
Humes Andrew	Everts P.P. Col.	45	409	2 C	Sept	12	1917	
Hunt Henry H.	Ball, Edith S.	40	495	W.D.	Feb	25	1918	
" " "	Clark, Est of Mary E. B.	46	412	Adm. D.	Feb	25	1918	
" " "	Ball, Edith S.	46	444	2 C	Apr.	26	1918	
Hull Iron & Steel Foundries	Barnum Richardson	46	209	2 C	Aug	21	1918	
Hubbard, William B.	Barnum, Charles W.	46	538 539	2 C	Dec	6	1918	
Happel, Christian et al.	Falls Village Sav. Bank	47	44	2 C	Dec	3	1919	
Hubbard, Charles H.	Barnum Richardson Cor.	47	82 84	2 C	Jan	24	1920	
Hunter, Jane B.	Knight, Kate B.	40	599	W.D.	Nov	7	1921	
Hunter Jane B.	Knight, Kate B. + Robt Seville	47	480 482	W.D.	Nov	7	1921	Wick Robin Sm.
Hurd, Grace S.	Lakerville Fire District	2	450	2 C	May	1	1923	Also indexed on
" " "	Sal. Sav. Soc	33	366	2 C	May	1	1923	page 313.

HU

DIRECT INDEX TO DEEDS.

GRANTOR.

GRANTOR	GRANTEE	BOOK	PAGE	CHARACTER OF DEED	DATE OF RECORD			LOCATION OF PROPERTY
					MONTH	DAY	YEAR	
<b>HU</b>								
Hunt Rodney Machine Co.	Flexible Rubber Co.	Per Prop.	5 10	Proposed Machine	Feb	7	1914	
Hurd, George L. Est	Hurd Grace E.	45	11	Per Est	Feb	25	1914	
Hunter Ellen T.	Town of Salisbury	45	21	Per Recd	Feb	31	1914	
Hurd Geo. L. Est	Hurd Grace E.	45	257	Per Service Tax	Jan	30	1915	
Humes Andrew	Town of Salisbury	45	341	Per Recd	Apr	1	1915	
Hunter, Ellen J.	Everts P. P., J. C.	2	7	Per Deed	Mar	31	1916	
Hunter, Ellen Temple	Scoville Edith	40	482	Per Deed	June	19	1917	
Humes Andrew	Everts, P. P., J. C.	2	17	Per Deed	Mar	31	1917	
Hunter, Ellen Temple	Scoville, Edith	46	373 376	Per War	Oct	10	1917	
Hubbard, William B.	Judd, Lucius S.	42	321	Per D. C.	Jan	28	1918	
Hunt, Henry H. and Timothy D. Long	Ball, Edith S.	46	415	Per Mtg. D.	Feb	25	1918	
Hunt, Henry H. Trustee	Pilgard, Anna R.	46	519 522	Per Trustees Deed	Oct	30	1918	Trustee for Bartholomew Carine
Hubbard, William B.	Barnum, Mary N.	46	591 592	Per D. C.	Feb	31	1919	
Hunt, Henry H. et al	Brocketh, Walter D.	46	445 447	Per W. D.	Apr	26	1918	
Hurd, Grace S.	Lakeville Fire Dist	AK+R 2	53 54	Per Rec of attach	Aug	12	1919	
Huldron & Steel Foundries, Inc.	Barnum Richardson Co.	2	421	Per Rec of attach	Feb	10	1920	
Humes, William H.	Curtis, Howard W.	40	546	Per W. D.	Jul	6	1920	At Chapinville on highway to Ashley
Hunter, Jane B.	Parsons, Rose Milmine	47	483 485	Per Mtg	Nov	7	1921	
" " "	Knight, Kate B. & Robt Service	47	486 484	Per Mtg	Nov	7	1921	
Humes, Est Ella L. dec'd	Peabody, Eugene R. Adm	47	562	Per Est of Ownership	Apr	11	1922	
Humes, Andrew	Curtis, Frank H. & Luella	42	379	Per D. C.	May	10	1922	
Humes, Est. Ella L., dec'd	" " " "	47	575 577	Per Deed	May	10	1922	24 acres at Paconic.
Hubbard, Annie S. et al	Smith, Alice M.	47	596 599	Per D. C.	Jul	1	1922	
Humes, William	Robinson, Odile M. et al	47	618 619	Per D. C.	Aug	15	1922	Part Rel. of Mtg. Main St. Lakeville Village
Hurd, Grace S.	Howell, J. Cor	49	13	Per W. D.	May	5	1923	
Hubbard, Leverett M. Esq.	Gross, William H.	48	248	Per Rec of Mtg	Dec	10	1923	
Hurlburt, Willis M.	Hotchkiss School Area, The	48	250	Per D. C.	Dec	10	1923	
Humes, William H.	Robinson, Odile M. et al	48	302 303	Per Rec of Mtg	Apr	4	1924	
Hubbard, L. M. Esq.	Landon, Carrie B.	48	313 314	Per Deed	May	1	1924	Est Chas. H. Russell
Hubbard, William B.	Bartle, William A.	AK+R 2	455	Per Rec of Attach	Aug	5	1924	
Hunter, Georgina E. A.	Treat, Elizabeth D.	50	78	Per Mtg	May	30	1925	
Hunter, Georgina E. A.	Burrows, Acton	50	79	Per Mtg	May	30	1925	
Hunter, Jane B.	Belcher, Sarah D.	52	165 167	Per Mtg	June	14	1926	
Humes, Robert J.	Damiano, Dominick	49	167	Per W. D.	Aug	25	1926	North side, Brimton Hill
Hubbard, Edwin F.	Kane, Margaret S. et al	42	449	Per D. C.	Oct	19	1926	S. part of Parcel # 234
Hurlburt, John H. et al	Richardson, Milo B. et al	42	450	Per D. C.	Nov	18	1926	Parcel lots # 93 and 94
Hubbard, Est Henry, dec'd	Warner, Donald J.	52	260 261	Per Deed	Dec	18	1926	1/2 interest in Ball, Hubbard lot
" " " "	Warner, Lois Caroline	52	261 262	Per Deed	Dec	18	1926	Main St. Salisbury
" " " "	Russell, William P. Adm	52	264	Per Est of appt	Dec	21	1926	



GRANTEE.

REVERSE INDEX TO DEEDS.

GRANTEE	GRANTOR	BOOK	PAGE	CHARACTER OF DEED	DATE OF RECORD			LOCATION OF PROPERTY
					MONTH	DAY	YEAR	
Hurd, Grace E. Exr	Hurd George R. <sup>Est</sup>	45-	11	Part of	Feb	25	1914	
Hurd Grace E	Hurd George R.	45-	216	Part	June	30	1915	
Hunter, Mrs. Ellen J.	Everts, P. P., Col.	45-	207	Deed	Mar	6	1917	
Hubbard, William B.	Bartle, William A.	2.	406	Rel. of	Jan	7	1922	
Humes, Ella	Sal. Sav. Soc.	47	575	Rel. of Mtg	May	10	1922	
Humes, Robert	Surdan, Norman O.	40	625	W.D.	May	27	1922	
Hurlburt, Willis M.	Gross, William H.	47	616	Real Estate	Aug	15	1922	
Hurlburt, Willis M.	Gross, William H.	48	617	Option	Feb	15	1923	
Hubbard, Leverett M.	Bissell, Charles H.	48	81	W.D.	Apr	6	1923	
Hurd, Grace S.	Robbins, Mary E.	48	92	Power of Attorney	May	5	1923	
"	Lakeville Fire Dist	2	450	Rel. of Mtg	May	1	1923	
"	Sal. Sav. Soc	33	366	Lien	May	1	1923	
Hubbard, Leverett M. Exr	Bissell, Est Chas. H. dec'd	48	114	D.C. of Appointmt	May	17	1923	
Hunter, Georgina E. A.	Treat, Elizabeth D.	49	104	W.D.	May	30	1925	
Hunter, Jane B.	Knight, Kate B.	48	558	W.D.	Oct	16	1925	6.365 acres near Wake Robin.
Hunter, Jane B.	Knight, Kate B.	42	559	W.D.	July	20	1926	
Hurley, Robert E.	Fuller, Geo. S. Trustee	51	438	D.C.	Aug	1	1927	Est Lydia R. Lawrence.
Hunt-Helm-Terris Co., Inc	Bartle, William A.		43	Rel. of Mtg of Ct of Attach	Nov	23	1927	



GRANTEE. REVERSE INDEX TO DEEDS.

GRANTEE	GRANTOR	BOOK	PAGE	CHARACTER OF DEED	DATE OF RECORD			LOCATION OF PROPERTY
					MONTH	DAY	YEAR	
HU								

HU









DIRECT INDEX TO DEEDS. GRANTOR.

GRANTOR	GRANTEE	BOOK	PAGE	CHARACTER OF DEED	DATE OF RECORD			LOCATION OF PROPERTY
					MONTH	DAY	YEAR	
IA-D								
IE-I Iffla, George H.	Howell, J. Cox	49	37	W.D.	Sept	28	1923	So shore of Lake Wausau.

11  
O  
O



GRANTEE. REVERSE INDEX TO DEEDS.

GRANTEE	GRANTOR	BOOK	PAGE	CHARACTER OF DEED	DATE OF RECORD			LOCATION OF PROPERTY
					MONTH	DAY	YEAR	
IA-D								
IE-I								
Dffla, George H.	Rowland, Herbert S.	49	22	W.D.	Jul	27	1923	N side of highway One Hill to Town Hill.
Dffla, Elsie A.	Bissell, William B	49	36	W.D.	Sep	28	1923	So shore Lake Wonomac.



GRANTEE.

REVERSE INDEX TO DEEDS.

GRANTEE	GRANTOR	BOOK	PAGE	CHARACTER OF DEED	DATE OF RECORD			LOCATION OF PROPERTY
					MONTH	DAY	YEAR	
IJ-M								
	<i>Bank of America South &amp; Ches. - Shaw, Annie &amp; Hunt</i>	43	157 165	Lt	Mar	20	1911	
	<i>Wells, Riggie M &amp; Elizabeth Russell B</i>	43	176 182	Lt.	Apr.	12	1911	
	<i>Loose Methodist M &amp;</i>	43	183 189	Lt	Apr	12	1911	
IN-P								
<i>International Harvester Co</i>	<i>Hunter Geo. W.</i>	39	509 511	Mgt	July	22	1904	

IJ  
TO  
IP  
|

DIRECT INDEX TO DEEDS. GRANTOR.

GRANTOR	GRANTEE	BOOK	PAGE	CHARACTER OF DEED	DATE OF RECORD			LOCATION OF PROPERTY
					MONTH	DAY	YEAR	
IN-P								
IR								
<i>Irvine Elizabeth M.</i>	<i>Spurr Frank D</i>	<i>39</i>	<i>66</i>	<i>Pro Certf</i>	<i>Feb</i>	<i>1</i>	<i>1900</i>	
<i>Irving Est Saml J.</i>	<i>Reed Fred B</i>	<i>39</i>	<i>174</i>	<i>do</i>	<i>Aug</i>	<i>30</i>	<i>1901</i>	

GRANTEE. REVERSE INDEX TO DEEDS.

GRANTEE	GRANTOR	BOOK	PAGE	CHARACTER OF DEED	DATE OF RECORD			LOCATION OF PROPERTY
					MONTH	DAY	YEAR	
IN-P International <sup>Family Co.</sup> Harvester	Hunter Linn. U.	39	529 511	chattel mty	July	22	1904	
IR								

DIRECT INDEX TO DEEDS.

GRANTOR.

GRANTOR	GRANTEE	BOOK	PAGE	CHARACTER OF DEED	DATE OF RECORD			LOCATION OF PROPERTY
					MONTH	DAY	YEAR	
Is								
IT-Z								
Ives, Henry Est	Clark Geo. H. Adm	39	380	Pr. Est	Mar	19	1907	
do by Adm	O'Brien Alvaro	41	221 223	Pr. Est	July	19	1907	
Ives, Henry B et al.	Thompson Florence M.	42	13	Al.	July	7	1908	
Ives, Henry B.	Brinton, Dwight	47	230	Rel of Mtg	Aug	27	1920	
Ives, H. B.	Peck, Robert N.	47	254	Bill of Sale	Nov	1	1920	Cottage and contents at North Lakes - leased to

GRANTEE. REVERSE INDEX TO DEEDS.

GRANTEE	GRANTOR	BOOK	PAGE	CHARACTER OF DEED	DATE OF RECORD			LOCATION OF PROPERTY
					MONTH	DAY	YEAR	
IS								
IT-Z								
Ives, Henry B. Ives + Peilce	Wanger, Charles F.	46	466	Assimt of Mtg	Aug	24	1918	
	Osborne, Maitland R. et al	48	134 135	Assimt of Mtg	Jun	4	1923	

IS  
to  
IZ







DIRECT INDEX TO DEEDS.

GRANTOR.

GRANTOR	GRANTEE	BOOK	PAGE	CHARACTER OF DEED	DATE OF RECORD			LOCATION OF PROPERTY
					MONTH	DAY	YEAR	
<b>JA</b>								
Jackson John D	Salisbury Savings Society	32	336	Mgt.	Apr	24	1900.	
Jarmin Felix	Jarmin Louis	39	141 142	Agmt	Sep	20	1900.	
Jackson John D.	Sal. Sav. Soc.	32	333	Mgt.	Dec			
Jarrett Thomas	Bloomer David	37	636	Lb.	Jan	6	1906.	
Jarrett Thomas	Bloomer David	37	640	Lb.	Jan	31	1906	
Jackson Alice	Brauel W <sup>m</sup> M.	42	16	Lb.	July	24	1908.	
Jarrett Thomas.	Jarrett Jennie	40	243	Doc.	Oct	10	1908.	
Jarrett Thomas.	Huies Patriah	42	22	Lb.	Oct	20	1908	
Jarrett W <sup>m</sup> Adm.	Jarrett Jennie	41	647 648	asmt mtg	May	9	1910.	
Jarrett W <sup>m</sup> Adm.	Jarrett William	41	648 649	asmt mtg	May	9	1910.	
Jacobi Joseph et al	Jacobi Annie	43	31 37	Lb.	Sep	14	1910.	
Jarrett William	Choulet Julia	42	96	Lb.	Nov	7	1910	
Jacquier Peter M.	The P. B. Trust Co.	42	183	Lb.	Apr	2	1914	
Jarrett Jennie	Ailes H. C.	42	244	Lb.	May	27	1914.	
Jackson Nelson L.	Brayen, William	42	271	L. C.	Jan	17	1916	
Jackson, Alice	Miller, Russell C.	2	500	Attchmt	Sept	16	1916	
Jacquier, Kate et al.	Surdam, Norman O.	46	567 569	Agree Went	Feb	11	1919.	
Jacquier, Kate, et al.	Surdam, Norman O.	47	588 590	W. D.	May	27	1922.	
Jackson, Est John Daniel	Jackson, Harry D. Exr.	48	70	Att of Proct	Feb	23	1923.	
Jackson, Est John Daniel	Jackson, Harry D.	48	192	of Devis	Sep	22	1923.	
Jarrett, William	Graves, Charles E.	48	243 244	Rel of Mtg	Nov	22	1923.	
Jarrett, William	Saint Gaudens, Marie	2	455	Release	July	9	1924. Mechanics lien	
Jarrett { Thomas William. Adm.	Botsford, George	48	469 470	Rel of Mtg's	June	3	1925.	
Jarrett, Est. W <sup>m</sup> decid	Groovin, Hezekiah, Adm.	52	161	Att of Appt.	May	5	1926.	
"	Russell, Anna R.	51	28	Mtg	June	4	1926. By H. Groovin Adm.	
Jameson, Edwin C.	Place, C. Irving	52	171 172	Part Rel of Mtg	June	17	1926.	
Jarrett, Est William	Sabin, Oscar J.	51	30	Rel of Mtg's	Aug	14	1926.	
"	Woodin, Robert	51	35	Rel of Mtg	Oct	9	1926.	
"	Belcher, Alexander J.	52	359 360	Rel of Mtg's	May	20	1927.	
"	Bates, Shedrick J.	51	46	Rel of Mtg	Oct	15	1927. By H. Groovin Adm.	
Jackson, Frederick W.	O'Neill, Edward	52	541	Release	Nov	22	1927. Mtg of C. D. Pease.	
Jameson, Edwin C.	Woodin, Ralph E.	52	542 567	Rel of Mtg	Dec	10	1927. By Hezekiah	
Jarrett, Est William	Jarrett Jennie	52	572 573	Deed	Dec	15	1927. Groovin, Adm.	

GRANTEE.

REVERSE INDEX TO DEEDS.

GRANTEE	GRANTOR	BOOK	PAGE	CHARACTER OF DEED	DATE OF RECORD			LOCATION OF PROPERTY
					MONTH	DAY	YEAR	
JA								
Jarmin Louis	Jarmin Felix	39	141 142	Agmt	Sep	20	1900	
Jackson John D.	Sch. Sav. Soc.	33	231	Rel.				
" " " "	" " " "	33	235	Rel.	June	12	1905	
Jarrett Thomas	Botsford George	35	469	Mtg	Sep	2	1907	
Jackson Nelson R.	Hastings David	41	389 390	agmt mtg	Mch	25	1908	
Jarrett Jennie	Jarrett Thomas	40	243	Tran	Oct	10	1908	✓
Jarrett Jennie	Goodrich Hazeliah	40	248	Tran	Jan	29	1909	✓
Jameson Alex R.	Miles Emily P.	41	587 592	Lease	July	29	1909	
Jarrett Jennie	Bloomer Robert	41	613 614	agmt mtg	Oct	27	1909	
Jackson Alice	Fowler Robert P.	35	509	Mtg	Apr	2	1910	
Jarrett W <sup>m</sup> Adm	Botsford George	35	510	Mtg	Apr	9	1910	
Jarrett William	Goodrich Ernest	42	82	Rel.	Apr	22	1910	
Jarrett Jennie	Jarrett W <sup>m</sup> Adm	41	647 648	agmt mtg	May	9	1910	
Jarrett William	Jarrett W <sup>m</sup> Adm	41	648 649	agmt mtg	May	9	1910	
Jacobi Minnie	Jacobi Joseph	43	35 37	Rel.	Sep	14	1910	
Jacquier Peter Adm	Rozoy Charles Est	43	399	Rel.	Jan	6	1910	
Jarrett William	Sabin Oscar J.	35	544	Mtg	Mch	30	1912	
Jacquier Kate et al	Rozoy Char Est	44	78 79	Rel.	Dec	31	1912	
Jarrett William	Falls Village Sav. Bank	42	163	Rel.	Feb	6	1913	
Jarrett William	Barnum Richard	42	222	Rel.	May	30	1913	
Jackson Alice & May	Bushnell Geo Est	41	366 368	Rel.	Apr	29	1915	
Jackson Alice & May	Bushnell Helen B	42	243	Rel.	Apr	29	1915	
Jarrett William	Woodie Robert	35	590	Mtg	Apr	30	1915	
Jarrett Jennie	Ailes H. C.	35	594	Mtg	May	27	1915	
Jarrett William	Botsford George	35	196	Mtg	Sep	17	1915	
Jackson et ux. George P.	Bushnell Helen B	40	463	Warr.	Aug	14	1916	
Jackson et al. Fanny R.	Sandson, Est of Mary R.	46	150	Rel.	Sep	28	1916	
Jarrett, William	Russell, Anna A.	35	611	Mtg	May	7	1917	
" " "	Belcher, Alexander J.	35	613	"	Aug	6	1917	
" " "	" " "	42	320	L.C.	Dec	28	1917	
" " "	" " "	35	618	Mtg	Dec	28	1917	
" " "	St. Landens, Marie	2	23	Rel.	Jan	17	1918	
Jackson, Alice	Miller, Russell C.	2	423	Rel.	Mch	31	1920	
Jacquier, Kittie M. et al	Rozoy, Est Emmanuel C.	47	586	Distrib	May	27	1922	
Jackson, Harry D. Est.	Jackson, Est John Daniel, <sup>decd</sup>	48	70	Rel.	Feb	23	1923	
Jackson, Harry D.	Jackson, Est John Daniel	48	192	Rel.	Sep	22	1923	
Jarrett, William	Belcher, Alexander J.	50	58	Mtg	Feb	6	1925	
Jarrett, William	Bates, Shedrick J.	50	80	Mtg	June	3	1925	
Jameson, Edwin C.	Place, C. Irving	48	568 571	Mtg	Oct	23	1925	
Jameson, Alex. R.	Miles, Helen W. et al	52	176 179	Lease	June	28	1926	
Jameson, Alexander R.	Rogers, Charles F.	52	245 247	Lease	Nov	26	1926	
Imuevill Realty Co., Inc.	Sherman, Jane, et al	52	386 387	Deed	June	8	1927	
" " "	" " "	52	387 389	Deed	June	8	1927	
Jackson, Frederick W.	Fahy, James J.	42	479	Rel. of	Nov	22	1927	mtg of Edw. & Nell
Jackson, Frederick W.	O'Neill, Edward	52	540	W.D.	Nov	22	1927	
Jameson, Edwin C.	Woodin Ralph E.	52	541 569 571	Mtg	Dec	10	1927	

JA



GRANTEE. REVERSE INDEX TO DEEDS.

GRANTEE	GRANTOR	BOOK	PAGE	CHARACTER OF DEED	DATE OF RECORD			LOCATION OF PROPERTY
					MONTH	DAY	YEAR	
JA Jarrett, Jennie Jackson, Frederick W.	Jarrett, Est. William	52	572 573	Deed	Dec	15	1927	10 acres 24 rods Woodland. By Hezekiah Woodman, Adm.
	O'Neill, Michael C.	42	482	Rel of Mtg	July	14	1928	Mtg of Edw. O'Neill

JA

DIRECT INDEX TO DEEDS.

GRANTOR.

GRANTOR	GRANTEE	BOOK	PAGE	CHARACTER OF DEED	DATE OF RECORD			LOCATION OF PROPERTY
					MONTH	DAY	YEAR	
<b>JE</b>								
Jeavell Fredk A <sup>Guardian</sup>	Suydam Alex	39	646 648	Per Tras.	Sep	7	1905	
" " " " "	Norton Margaret S	41	48 50	"	Dec	12	1905	
" Otter S by Guardian	Suydam Alex	39	646 648	P.War	Sep	7	1905	
do	Norton Margaret S	41	48 50	Per S	Dec	12	1905	
Jeffrey Kate A.	Haase William	40	373	Tras	Dec	19	1913	
Jeavell Fredk A et al	Chace Fredk H.	40	391	Tras	Oct	13	1913	
Jeavell Fredk A et al	Chace Fredk H.	42	174	L.C.	Oct	13	1913	
Jennings Floyd R. <sup>Guardian</sup>	Witter Macy G.	45	219 221	Mtg	Nov	28	1914	
Jennings Floyd R. <sup>Santhe Lt.</sup>	Lakewille Fire Dist	2	54 55	Leas	Aug	12	1919	
Jefferis, Willis B. + Helen I.	Peabody, Eugenia M. <sup>Grtr</sup>	48	455 479	Mtg	May	1	1925	
Jefferis, Marion B.	Taylor, Virginia P.	48	481 22	W.D.	June	26	1925	15 3/100 acres S. side Robbins Road
Jerome, Lavinia Howe	Wright, Kate B.	52	24	Mtg	Nov	20	1925	
Jenks, William F.	Salisbury Bank & Trust Co.	50	93	Mtg	Nov	23	1925	
Jennings, Bridget	Connecticut Power Co.	52	114 115	Deed	Feb	30	1926	
Jennings, F. L. + J. G.	Town of Salisbury	53	5	Leas	Feb	31	1926	
Jefferis, Marion B.	Farmer, Martha B.	52	250 252	W.D.	Nov	27	1926	Both sides highway Lakewille to Millerton Main highway Ore Hill.
Jenks, William F.	Jenks, Edna	42	453	L.C.	Dec	1	1926	
Jefferis, Marion B.	Landon, Carrie B.	42	456	L.C.	Jan	12	1927	
Jefferis, Willis B. + Helen I.	Card, Jay + Elizabeth M.	49	221	W.D.	Sept	15	1927	

GRANTEE. REVERSE INDEX TO DEEDS.

GRANTEE	GRANTOR	BOOK	PAGE	CHARACTER OF DEED	DATE OF RECORD			LOCATION OF PROPERTY
					MONTH	DAY	YEAR	
JE								
Jerome, W. Travers -	Knight, Geo. H.	37	614	26	Aug	15	1904	
Jewell, Oliver S.	Graham, Eliza J.	39	632	clj	July	13	1905	
Jaffrey, Kate A.	Kane, William	40	177	man	Oct	10	1906	
Jennings, Bridget	Blake, Chas. H.	40	201	man	May	6	1907	
Jennings, Floyd, R. +	Wittes, Mary G. Est.	41	211 217	man	Nov	28	1914	
Jerome, William + Harry	Knight, Kate B.	46	29	"	Sept.	18	1916	
Jennings, Dr. F. H.	Lakeville Fire Dist	2	419	Rel. of Lien	Sept	26	1919	
Jefferis, Marion B.	Bissell, Est. William d. deed	48	238	Pro Cef	Nov	17	1923.	
Jefferis, Marion B. et al.	Bissell, Est. Wm. L. deed	48	375 376	Pro Cef	Oct	20	1924	
Jennings, Bridget	Hines, Est. Peter deed	48	413	of Deviser	Jan	13	1925.	
Jefferis, Willis B. + Helen D.	Peabody, Est. William B.	48	452 454	W.D.	May	1	1925.	
Jerome, Lavinia Howe	Knight, Kate B.	52	20 22	W.D.	Nov	20	1925	Lakeville to Sharni highway
Jenks, William F.	Salisbury Iron Corp.	49	142	W.D.	Nov	23	1925	Ore Hill Village
Jewish Agric. Society, Inc	Winokur, Samuel	52	83 86	Mtg	Feb	17	1926	
Jennings, Edward	Boyle, Mary	50	117	Mtg	July	2	1926.	
Jefferis, Marion B.	Landon, Carrie B.	42	448	2C.	Oct	18	1926	2 Wood lots.
Jenks, Edna	Jenks, William F.	42	453	2C.	Dec	1	1926	Ore Hill - Main highway
Jennings, F. L. et al	Town of Salisbury	53	5	Rec of Taxlien	Mch	7	1927.	

DIRECT INDEX TO DEEDS.

GRANTOR.

GRANTOR	GRANTEE	BOOK	PAGE	CHARACTER OF DEED	DATE OF RECORD			LOCATION OF PROPERTY
					MONTH	DAY	YEAR	
<b>Jl</b>								
<b>Jo</b>								
Johnson Reed	Robbins Milton H	35	388	Mgt	March	7	1900	
Jones John D	Salisbury Savings Society	32	351	do	"	6	1901	
Jones Julia <sup>Edmund H.</sup> Wells	Little Robert	37	612	Lb.	June	21	1904	
Jones John E Est	Jones David E Adm	39	597	Attor Adm	Feb.	23	1905	
Jones David E Adm	Dawson William C	39	629 631	Per Mar.	June	16	1905	
Jones Benjamin D	Snyder Alexander	41	323 325	Mtg	Oct	21	1907	
Jones Benjamin D	Snyder Chas P.	42	40	Lb.	March	3	1909	
Johnson Guy C.	Warner Donald J	42	108	Lb.	Feb	8	1911	
Johnson Guy C <sup>and</sup>	Lorraine Eder R	43	438 439	Lien	Feb	7	1911	
Jones David E <sup>and</sup>	Sanford Joseph R	42	144	Lb.	Apr	3	1912	
Johnson Guy C <sup>and</sup>	Fuller Geo S Trustee	35	579	Mtg	Aug	15	1912	
Jones David E <sup>and</sup>	Sanford Joseph R	42	153	Lb.	Aug	24	1912	
Joyce Etta <sup>David &amp; Petera</sup>	Joyce James Stanley	44	109 111	Lb.	Feb	5	1913	
Jones Benj. D.	Unitype Company	44	127	agmt	Feb	14	1913	
Johnson Reed	Plummer Chas R	44	157 158	Lb.	March	22	1913	
Joyner Geo S.	Harrison Geo D	35	560	Mtg	March	11	1913	
Johnson Guy C.	Town of Salisbury	45	20	Lien	March	31	1914	
Johnson Guy C	Town of Salisbury	45	346	Lien	Apr	1	1915	
Jones David E.	Brooks Ezra S.	42	256	Lb.	Oct	25	1915	
Johnson Guy C.	Evrite P.P., J.C.	2	7	Lien	Mar	31	1916	
Joyner George S.	Churchward Louis Hair	35	608	Mtg	Oct.	20	1916	
Johnson, Guy C.	Evrite, P.P., J.C.	2	18	Lien	Mar	31	1917	
" " "	" " " "	"	30	"	"	30	1918	
Johnson, Guy C. Josephine	" " " "	"	40	"	"	31	1919	
Johnson, Guy C. Josephine	Town of Salisbury	"	68	"	"	31	1920	
Joyner, George S.	Powers, Thomas	47	244 245	W.D.	Oct	1	1920	In Village of Lakeville near Porter Dr. Rd
Jones, William M.	Panner, William J.	47	257 259	Mtg	Nov	4	1920	
Johnson, Elias B.	Smith-Holden Dental Sup. Co.	Prof 1	151	Cont. of Sale of Power	Jan	4	1921	
Jones, F. Robertson	Jones, Eleanor Dwight	47	468 469	of Atty	Oct	13	1921	
Jones, F. Robertson	Reed, Edw. F. and Emma	47	469 470	Release	Oct	13	1921	
Johnson, Guy C. et al.	Curtis, Wallace	40	608	W.D.	March	24	1922	(Faconic)



GRANTEE. REVERSE INDEX TO DEEDS.

GRANTEE	GRANTOR	BOOK	PAGE	CHARACTER OF DEED	DATE OF RECORD			LOCATION OF PROPERTY
					MONTH	DAY	YEAR	
<b>Jl</b>								
<b>Jo</b>								
Johnson Reed	Landon Char B	34	726	Warr	Feb	16	1900	
Joyce Wm T	Shepard John P	39	152	Agmt	Oct	8	1900	
Jones John D	Salisbury Sec Soc	32	351	Mtg	March	6	1901	
Johnston Mary M	Winchell David	40	48	Warr	Apr	1	1902	
Jones David E & dau	Jones John D Est	39	577	Agmt	Feb	23	1905	
Jones John D Est	Pal. Par. Society	33	236	Lt.	June	16	1905	
Jones John D	" " " "	33	242	Lt.	Nov	27	1905	
Jones Benjamin D	Lindsay Alexander	41	320	Warr	Oct	21	1907	
Johnson Guy C	Gray Melissa H	40	306	Warr	Sept	27	1910	
Johnson Alice Josephine	Warner Donald J	42	109	Lt.	Feb	8	1911	
Jones Benjamin D	Holley Mfg Co	43	278	Warr	July	6	1911	
Jones David E	Eggers Frank D	42	141	Lt.	Feb	3	1912	
Jones David E	Sawford Jos R	35	545	Mtg	Apr	1	1912	
Jones John M T	Elizabeth A Landon Albert B	43	612	Sale	June	25	1912	
Johnson Guy C	Laurie Edward	43	629	Rel	Aug	15	1912	
Johnston Mary M	Pal. Par. Soc	33	314	Lt.	Sept	12	1912	
Joyce James Stanley	Joyce Clotilde G	44	109	Lt.	Feb	5	1913	
Joyner Geo S	Harrison Geo D	42	218	Lt.	March	17	1913	
Johnson Reed	Rottius Milton H	42	166	Lt.	March	31	1913	
Jones John M	Marshall David	42	166	Rel	June	30	1914	
Johnson Guy	P.P. Courts Leg. Coll	45	135	W.D.	July	8	1914	
Jones David E	Ayers Emma R	42	255	Lt.	Oct	25	1915	
Jones James E	Landon Albert B	42	65	Sale	July	3	1916	
Jayner George S	Harrison George D	46	159	Rel	Oct	25	1916	
Jones Benjamin D	Unitype Company	71	71	Agmt	Mar	31	1917	
Jones William M	Tanner William J	47	255	W.D.	Nov	4	1920	2 Parcels State Line
Johnson Guy C	Town of Salisbury	2	425	Rel of	March	1	1921	
" " "	" " "	"	426	"	"	"	"	
" " "	" " "	"	426	"	"	"	"	
" " "	" " "	"	426	"	"	"	"	
Johnson Guy C + Josephine	" " "	"	427	"	"	"	"	
" " "	" " "	"	427	"	"	"	"	

Jl  
JO

DIRECT INDEX TO DEEDS.

GRANTOR.

GRANTOR	GRANTEE	BOOK	PAGE	CHARACTER OF DEED	DATE OF RECORD			LOCATION OF PROPERTY
					MONTH	DAY	YEAR	
JO Johnson, Elizabeth A.	Sal Sav. Soc	35	687	Mtg	Apr	7	1922	
Johnson, Reed	Howell, J. Cox	40	639	W.D.	Aug	22	1922	Walton Ave.
Joy, James O.	Dunn, John F. et al.	48	393 394	L.C.	Dec	15	1924	
Jones, James E.	Salisbury Bank & Trust Co.	50	119	Mtg	July	20	1926	
Johnson, Arthur W.	Eggleston, Robert N.	52	234 236	Mtg	Oct	30	1926	
Jones, Benjamin D.	Barnum, Charles H.	51	40	Rec of Mtg	Jan	24	1927	
Joyce, Est. William J.	Joyce David G. et al. Exrs	52	453 454	Ch. of appt	Aug	18	1927	
Joyce, James Stanley	Wagner, Louis N. et al.	52	455	L.C.	Aug	18	1927	
Joyce, David G. et al. Exrs	" " " " "	52	455	Exrs Deed	Aug	18	1927	
Jones, James E.	Salisbury Bank & Tr. Co.	50	170	Mtg	Nov	3	1927	

GRANTEE.

REVERSE INDEX TO DEEDS.

GRANTEE	GRANTOR	BOOK	PAGE	CHARACTER OF DEED	DATE OF RECORD			LOCATION OF PROPERTY
					MONTH	DAY	YEAR	
JO Jones, F. Robertson	Bushnell, Mary B. et al.	40	593	W.D.	Jul	9	1921	20 ft on highway Milton to Hotchkiss School
Jones, F. Robertson	Van Orsdale, Fitch H. trustee	47	441 443	W.D.	Aug	12	1921	
Jones, Eleanor Dwight	Jones, F. Robertson	47	468	Power of Atty	Oct	13	1921	
Jones, James E.	Parsons, John F.	94	95	Cond Sale	Nov	23	1918	
Jones, F. Robertson	Sanford, Jeannette E. et al.	47	537	Deed	Mar	4	1922	Spring lot.
Jones, Benjamin D.	Suydam, Est. Alexander	47	541 554 555	Rel of Mtg	Apr	3	1922	
Jones, Benjamin D.	Barman, Charles H.	35	683	Mtg	Apr	3	1922	
Johnson, Elizabeth R.	Chapin, Karetta	40	612	W.D.	Apr	7	1922	N. side of Postwick St.
Jones, Ella.	Morey, Howard B. & Maud	40	641	W.D.	Sep	6	1922	
Joyner, George S.	Churchward, Louise Haier	47	638	Rel of Mtg	Sept	12	1922	
Jones, F. Robertson	Reed, Emily L.	49	4	W.D.	Dec	29	1922	6 acres.
Johnson, Reed	Lakeville M.E. Church	48	122 124	W.D.	May	21	1923	
Jones, F. Robertson	Howell, J. Corl	48	167 169	Deed	Jul	28	1923	N. side of highway One Hill to Hotchkiss School.
Joy, James U. et al.	McCarty, Frank & Ella	42	395	L.C.	Aug	11	1923	School house prop.
Johnson, Elizabeth R.	Sal. Sav. Soc.	48	198	Rel of Mtg	Oct	6	1923	
Jones, F. Robertson	Briggs, Job S.	49	65	W.D.	Apr	10	1924	98/100 of acre Triangular piece
Jones, James E.	Howell, J. Corl	49	164	W.D.	July	20	1926	N. side of highway Lakeville to Mt. Regal ✓
Jones, Edward P.	Oshman, Louis	2	300	Attch Ct of	Oct	19	1926	
Johnson, Arthur W.	Eggleston, Robert N.	49	176	W.D.	Oct	30	1926	
Jordan, John R.	Tolliver, William	49	212	W.D.	Aug	2	1927	N. side of Highway Lakeville to Falls Church - 10 acres
Joyce, David G. et al. Exrs	Joyce, Est. William T.	52	453	Ct of Appt	Aug	18	1927	

DIRECT INDEX TO DEEDS.

GRANTOR.

6.7	GRANTOR	GRANTEE	BOOK	PAGE	CHARACTER OF DEED	DATE OF RECORD			LOCATION OF PROPERTY
						MONTH	DAY	YEAR	
	Jo								



GRANTEE. REVERSE INDEX TO DEEDS.

GRANTEE	GRANTOR	BOOK	PAGE	CHARACTER OF DEED	DATE OF RECORD			LOCATION OF PROPERTY
					MONTH	DAY	YEAR	
Jo								

JO



DIRECT INDEX TO DEEDS.

GRANTOR.

GRANTOR	GRANTEE	BOOK	PAGE	CHARACTER OF DEED	DATE OF RECORD			LOCATION OF PROPERTY
					MONTH	DAY	YEAR	
<b>JQU</b> Judd, Helen R.	Carney, Katherine A.	49	33	W.D.	Sep	13	1923	
Judd, William	Martin, Abram S.	50	133	Mtg	Nov	22	1926	
Judd, Harry C. et al.	Salisbury Bank & Trust Co.	50	168	Mtg	Oct	15	1927	
<b>JU - Y</b>								
Juppenlatz, Mrs F + Kate B	Salisbury Savings Society	32	331	Mtg.	Jan	10	1900	
Judd, Lucius S	do	32	332	do				
Juppenlatz, Kate M.	Hortie N. W.	37	530	Q. l.	June	28	1901	
do Kate M. + Mtg	do	40	16	Tras	Jan	23	1908	
Juppenlatz, Kate M.	Hortie N. W.	37	572	Q. l.	July	21	1903	
Judd, Lucius S.	Hart, Letitia + Theresa	40	109	Tras	Sep	29	1904	
Judd, Lucius S.	Sal. Sav. Soc.	32	385	Mtg	Nov	21	1905	
Judd, Lucius S.	Revolver Joseph	40	150	Tras.	Mch	29	1906	
Judd, Lucius S.	Clark, Jane. L.	35	456	Mtg	July	28	1906	
Judd, Lucius S.	Rossiter, Augusta	40	242	Tras	Oct	5	1908	
Judd, Lucius S.	Sal. Sav. Soc.	32	422	Mtg.	July	3	1910	
Judd, Lucius S.	Gentle, William M.	43	68	Q. l.	Oct	24	1910	
Judd, Lucius S.	Ball, Esther C. + Thomas	40	325	Tras	Apr	6	1911	
Judd, Lucius S.	Clark N. M. + Susan	40	336	Tras	Nov	7	1911	
Judd, Lucius S.	Clark N. M. + D.	40	340	Tras	Jan	4	1912	
Judd, Lucius S.	Money, Wright Peale	43	623	Contract	July	26	1912	
Judd, Lucius S.	Sal. Sav. Soc.	32	467	Mtg	Dec	15	1914	
Judd, Lucius S.	Sal. Sav. Soc.	32	469	Mtg	Dec	15	1914	
Judd, Lucius S.	Garrity, John K. et al.	40	454	War.	Apr.	11	1916	
Judd, Lucius S.	S. N. E. Telephone Co.	46	241	Permit	Mar.	5	1917	
Judd, Lucius S.	Ball, Esther C. W.	40	475	War.	Mar.	28	1917	
Judd, Lucius S.	Ball, et al. Esther C. W.	46	257	Rel.	Mar.	28	1917	
Judd, Lucius S.	Vosburgh, Marciall.	40	503	W. D.	Apr	8	1918	
Judd, Lucius S.	Reed, Frederick H.	42	330	Q. l.	Mch	10	1919	
Judd, Lucius S.	Lakeville Fire Dist	42	55	Lien	Aug	12	1919	
Judd, Rachel P.	Daniels, Nathan S. et al.	40	265	War	June	30	1909	
Judd, Lucius S.	Howell, J. Cor	47	609	W. D.	Jul	15	1922	n. side highway Lakeville to Farm Corn.
Judd, Lucius S.	Howell, J. Cor (See above)	40	642	W. D.	Sep	25	1922	n. side highway Lakeville to Mt Riga

GRANTEE.

REVERSE INDEX TO DEEDS.

GRANTEE	GRANTOR	BOOK	PAGE	CHARACTER OF DEED	DATE OF RECORD			LOCATION OF PROPERTY
					MONTH	DAY	YEAR	
Jo								
Juppelatz, Kate M	Salisbury Savings Society	33	191	2c	Jan	10	1900	
Judd Lucius S	Kane Wm	34	725	War	Feb	10	1900	
" " "	" "	40	18	"	Mch	12	1901	
Juppelatz Kate M	Hortie W. W.	39	<sup>198</sup> <del>220</del>	Mgt	June	28	1901	
do	do	35	402	do	Jan	23	1901	
Judd, Lucius S.	Silvermail Seymour	40	95	Trav	Apr	12	1904	
Judd, Lucius S.	Salisbury Sav. Soc.	33	228	Rel.	Sep	29	1904	
Judd Lucius S.	Falls Village Sav. Bank	37	649	Rel.	Mch	29	1906	
Judd, Lucius S.	Flood Thomas P.	40	170	Trav	July	28	1906	
Judd, Lucius S.	Clark Jane R.	37	658	Rel.	July	28	1906	
Judd, Rachel P.	Kane William	40	182	Trav.	Nov	22	1906	
Judd, Lucius S.	Beckwith Samuel	40	285	Trav	Apr	19	1910	
Judd, Lucius S.	Dell, Estlin C. <sup>Wm</sup>	35	<sup>531</sup> <del>220</del>	Mgt	Apr	6	1911	
Judd, Lucius S.	Stuart James Esq	41	232	Trav	Dec	15	1914	
Judd Lucius S.	Sal. Sav. Soc.	33	342	Rel	Apr	11	1916	
Judd Lucius S.	" " "	33	343	Rel	Apr	11	1916	
Judd, Lucius S.	Garrity, John K. et ux	45	609	Mtg	Apr	11	1916	
Judd, Lucius S.	Hubbard, William B.	42	321	2c	Jan	28	1918	
Judd, L. S.	Lakeville Fire Dist	<sup>AR</sup> 2	420	Rel of Lien	Sept	26	1919	
Judd, Lucius S.	Wise, Charles	40	558	W.D.	Oct	1	1920	On highway from Lakeville to 1st bridge
Judd, Lucius S. + Rachel P.	Hoyt, Ella M.	49	3	W.D.	Dec	20	1922	
" " " "	" " "	49	58	W.D.	Feb	29	1924	
Judd, Lucius S.	Sal. Sav. Soc	51	6	<sup>Rel of</sup> Mtg	Oct	3	1924	
Judd William	Martin, Abram S.	52	<sup>241</sup> 243	W.D.	Nov	22	1926	
Judd, Harry C. et al	Howell, J. Cox	49	230	W.D.	Oct	15	1927	
Judd, Rachel P.	Martin, Lucy N. et al	42	478	2c	Nov	12	1927	

JU  
JY







DIRECT INDEX TO DEEDS.

GRANTOR.

GRANTOR	GRANTEE	BOOK	PAGE	CHARACTER OF DEED	DATE OF RECORD			LOCATION OF PROPERTY
					MONTH	DAY	YEAR	
KA								
Kane Wm	Judd Lucius S.	34	725	War	Feb	10	1900	Lot 29
do	Schlieffarth Char.	34	731	"				Lot 29
do	Horton Alfred H.	40	6	"	Oct	6	1900	Lot 29
"	Lucius S. Judd	40	18	War	Mar	12	1901	Lot 29
"	Ragunford Edward	40	69	War	Feb	15	1902	Lot 29
"	Daniels Nathan B.	40	106	War	Sept	26	1904	Lot 29
"	" " " "	40	107	War	Sept	27	1904	Lot 29
Kane Margaret S.	Antisdale Alice van Cleft Henrietta	40	156	War	Apr	10	1906	Lot 29
Kane William	Oakes David H.	40	160	War	May	5	1906	Lot 29
" " " "	Mead Henrietta F.	40	164	War	June	19	1906	Lot 29
Kane William Trustee	School Dist # 2.	40	176	War	Oct	1	1906	Lot 29
Kane William	Jeffrey Kate A.	40	177	War	Oct	10	1906	Lot 29
Kane William	The E. W. Spence Co.	40	179	War	Nov	2	1906	Lot 29
" " "	" " " "	40	180	War	Nov	2	1906	Lot 29
" " "	Judd Rachel J. et al	40	182	War	Nov	22	1906	Lot 29
" " "	Daniels Nathan B.	41	370	War	Jan	27	1908	Lot 29
" " "	Green Julia W.	40	264	War	May	29	1909	Lot 29
" " "	Barnett Henry R.	40	276	War	Nov	20	1909	Lot 29
" " "	Doty David	42	94	Rel.	Oct	26	1910	Lot 29
" " "	Bottle Frank C.	40	320	War	Feb	21	1911	Lot 29
Kane Margaret	Millsbaugh Clarence P.	42	117	Rel.	Apr	1	1911	Lot 29
Kane William et al.	Bosinger Annie	44	113	Rel.	Aug	24	1912	Lot 29
Kane William	Kelley Horace S.	44	39	War	Oct	22	1912	Lot 29
Kane William	Bolduan Char. E.	40	381	War	Apr	11	1913	Lot 29
Kane Patrick	Hunter Ellen F.	44	623	Contract	Jan	17	1914	Lot 29
Kane Mary P & Wm	Chapin Corretta	40	446	War	Oct	30	1915	Lot 29
Kane Patrick Est.	Robbins Burrall Jr. Co.	45	574	Rel.	Jan	15	1916	Lot 29
Kane William	Kelley Horace S.	42	277	2.C.	Feb	8	1916	Lot 29
"	Lakeville Fire District	46	78	2.C.	June	29	1916	Lot 29
Kane Est. of Katie	Pulver Annie K.	46	136	Contract	July	27	1916	Lot 29
Kane William	The S. N. E. Telephone Co.	46	133	Condit	Dec	9	1916	Lot 29
Kane William	Kane Mary C.	46	291	War	May	19	1917	Lot 29
Kane William	Kane Margaret S.	46	294	War	May	19	1917	Lot 29
Kane Est. of Patrick	Pulver et al Annie	46	299	Pro	June	18	1917	Lot 29
Kane Est. of Katie	Pulver Annie K.	46	308	Pro	June	26	1917	Lot 29
Kane Margaret S.	Antisdale Alice and Henrietta van Cleft	46	329	Rel.	July	17	1917	Lot 29
Kane Mary C.	Barnett Jennie	40	485	War	July	14	1917	Lot 29
Kane Margaret S.	Harrison Harriette M.	40	488	"	Sept	26	1917	Lot 29
Kane William	Garity Mary A.	40	492	"	Nov	17	1917	Lot 29
"	Lakeville Fire District	46	425	Deed	Nov	5	1918	Lot 29
"	" " " "	42	322	2.C.	"	"	"	Lot 29
"	Doty David	46	550	Rel	Dec	23	1918	Lot 29
Kane Margaret S.	" " " "	46	551	Rel	Dec	23	1918	Lot 29
Kane Margaret S.	Sal. Sav. Soc	32	517	Mtg	Apr	2	1919	Lot 29
Kane Mary Chapin	Millsbaugh Clarence P.	46	595	Rel	Apr	7	1919	Lot 29
Kane William	Oakes David H.	46	613	Rel	May	14	1919	Lot 29
Kane William	Lakeville Fire Dist	40	530	U.D.	Jan	13	1920	Lot 29

GRANTEE.

REVERSE INDEX TO DEEDS.

GRANTEE	GRANTOR	BOOK	PAGE	CHARACTER OF DEED	DATE OF RECORD			LOCATION OF PROPERTY
					MONTH	DAY	YEAR	
KA								
Kane, William Adam	Stone, David W. Est	39	403	Pr. Cty	June	16	1903	
Kane William	Keaton Alfred H	40	117	Tras	Jan	6	1905	
Kane, Mary P.	Lab. Loo. Loe.	33	241	Lo.	Nov.	16	1905	
Kane, Margaret S.	Ernst M <sup>th</sup> Frank	40	155	Tras	Apr	7	1906	✓
Kane Margaret S.	Autisdale Alice et al	35	453	Mtg	Apr	10	1906	
Kane William Trustee	Bursell Geo. B. Rec	41	109 111	Tras	Aug	29	1906	
Kane, William	Yale, William B.	41	376 378	Mtg	Feb	18	1908	
Kane William	Yale William B	35	483	Mtg	May	25	1908	
Kane William	Oaker David H.	35	506	Mtg	Sept.	28	1909	
Kane, William	Doty David	43	75 77	Mtg	Dec	26	1910	
Kane William	Spurr Frank D	43	78	Tras	Dec	27	1910	
Kane Margaret	Mullough Clarence P.	35	528	Mtg	Apr	1	1911	
Kane Mary Chapin	Mullough Clarence P.	35	529	Mtg	Apr	1	1911	
Kane William Adam	Neville Bridget Est	43	266	Tras	July	7	1911	
Kane William	Battle Frank	35	533	Mtg	Aug	19	1911	
Kane William et al	Jones David E	42	144	Lo.	Apr	3	1912	
Kane William	Kelsey Grace L.	44	40 42	Mtg	Oct	22	1912	
Kane William	Jeffrey Kate A.	40	373	Tras	Dec	19	1912	
Kane Margaret S	Doty David	35	578	Mtg	Apr	20	1914	
Kabatnick Louis	Flood Earle	46	70	Bill of Sale	Nov.	15	1916	
Kane, Mary C.	Kane William	46	291	War	May	19	1917	
Kane, Margaret S.	Kane William	46	294	War	May	19	1917	
" " "	Schiffarth Charles	46	316	"	July	10	1917	
Kane, William	Cornett, Henry D.	35	616	Mtg	Dec.	4	1917	
Kane, Mary C.	Doty, David	46	551 554	Mtg	Dec	23	1918	
Kane, William	Traver, William et al	46	572 574	W.D.	Feb	25	1919	
Kane, Margaret S.	McNeil, Harriett	40	521	W.D.	Apr	2	1919	

See Page 343.

KA

DIRECT INDEX TO DEEDS.

GRANTOR.

GRANTOR	GRANTEE	BOOK	PAGE	CHARACTER OF DEED	DATE OF RECORD			LOCATION OF PROPERTY
					MONTH	DAY	YEAR	
KA Kane, William	Barnett, Henry L.	42	343	L.C.	Apr	5	1920	Release of Mtg
Kane, William	Leverty, Vincent D.	40	619	W.D.	May	9	1922	E. half Lots D14, D15 Baltimore Hill prop
Kane, Margaret S.	Stuart, Anna M.	40	645	W.D.	Oct	10	1922	lots D 4 + D 12 + build
Kane, Est William, dec'd	Kane, Margaret S. Adm'r	48	433	App't	Mch	28	1925	
Kane, William	Bartle, Frank C.	49	102	W.D.	Apr	29	1925	Lot F. 7.
Kane, William by Margaret S. Kane Adm'r	Bartle, Frank C.	51	17	Rel of Mtg	May	5	1925	
Kane, Est William	Kane, Mary C.	52	100	App't Distrib	Mch	17	1926	
Kane, Margaret S.	Woodcock, Harold F. & Gertrude L.	49	154	W.D.	Apr	26	1926	Prospect St.
" " "	Frink, Esther	49	197	W.D.	Apr	7	1927	Part of Lot C. 3.
Kasper, Gerard	Wells, Abbie W.	50	163	Mtg	Aug	3	1927.	

GRANTEE.

## REVERSE INDEX TO DEEDS.

GRANTEE	GRANTOR	BOOK	PAGE	CHARACTER OF DEED	DATE OF RECORD			LOCATION OF PROPERTY
					MONTH	DAY	YEAR	
KA Kane, Margaret	Sal. Sav. Soc	33	365	I. C.	May	19	1920	Release of Mtg.
Kane, Mary P. et al	" " "	47	561	Rel of Mtg	Apr	7	1922	
Kane, Margaret S.	Stuart, Anna M.	35	703	Mtg	Oct	10	1922.	
Kane, Mary O.	O'Daughlin, Thos. + Hannah	35	708	Mtg	Nov	20	1922	
Kane, Margaret S. Admin	Kane, Est. William, decd	48	433	Rel of Mtg	Mch	28	1925.	
Kane, Mary C.	Kane, Est William	52	101	Rel of Mtg	Mch	17	1926.	
Kane, Margaret S. + Mary C.	Hubbard, Edwin F.	42	449	I. C.	Oct	19	1926	3 three-fourths Perennial lot # 234.
Kasper, Gerard	Wells, Abbie W.	49	214	W.D.	Aug	3	1927.	

KA

DIRECT INDEX TO DEEDS.

GRANTOR.

GRANTOR	GRANTEE	BOOK	PAGE	CHARACTER OF DEED	DATE OF RECORD			LOCATION OF PROPERTY
					MONTH	DAY	YEAR	
KE								
Keating Mary	Trovic Owen	37	532	L 6	July	8	1901	
Kelsey Est Horace	Belcher & Honey	39	194 197	2 C	June	24	1901	
Kelsey Horace S.	Herbald Newton Exp	31	433	Mgt	Dec	31	1903	
Kemp Clara et al by trustee	Roberts A F	39	406 408	Tax Deed	Apr	15	1902	
Kelsey Horace S.	Morgan Chas. B.	38	442	Mtg.	Jan	10	1905	
Kelsey Isaac S.	Hatunaker David	35	450	Mtg	Feb	17	1906	
Kennedy Geo. & Lena	Mathison Alex <sup>to Mary</sup> Catholic Cong	37	705	L 6.	Jan	27	1908	
Kelly James	Lakerille Ransom	40	290	Tras.	May	16	1910	
Kelly James	Baume Timothy	40	305 194	Tras.	Sep	17	1910	
Kelsey Horace S.	Osborne Charles	43	197	Agreement	Apr	29	1911	
Kelsey Horace S.	Sal. Sav. Soc	32	450 40	Mtg	June	20	1912	
Kelsey Horace S.	Kaus. William	44	47	Mtg	Oct	22	1912	
Kelsey Horace S.	Sal. Sav. Soc	32	455	Mtg	Feb	17	1913	
Kelsey Alva R.	Belcher Mary B.	40	378	Tras.	Feb	6	1913	
Kelsey Horace S.	Sal. Sav. Soc	32	458	Mtg	Feb	5	1913	
Kelsey Horace S.	Carson Margaret	40	380	Tras.	April	1	1913	
Kelsey Mary H.	Palmer Isaac H.	31	581	Mtg	Feb	17	1914	
Kelil Harry F.	Phelan Bros. Const	45	234 239	Tras.	Jan	15	1915	
Kennard. Edw. T. et al	Morgan. Eleonor B.	41	472 477	Tras.	Sept	22	1915	
Kelsey Horace S.	Sal. Sav. Soc.	45	582 585	Mtg	Feb.	8	1915	
Kelsey Horace S.	Waring, Hall B.	46	453 456	Leas	June	5	1918	
Kelsey Horace S.	Kelsey, Nellie M & Lydia	40	535	W.D	Apr	7	1920	House & 2 1/2 acres Near Palomus Station
Kelsey Horace S.	Pearce, Arthur W.	2	424	Mech. lien	Jan	18	1921	
Kershaw, Mary Foss	Bradley, William P.	47	417 418	D.C.	Jun	3	1921	
Kellogg, Charles	Dings, Hiram J.	2	437	Attach	Juny	3	1922	
Kenyon, William H. et al	Hamlin, George E.	48	102 105	W.D.	May	1	1923	Main St., Lakerille
Kelsey Horace S.	Coons, Mary A.	48	163	L.C.	Jul	27	1923	Rel of Mtg.
Kelsey Horace S.	Springfield Black & White Bldg Soc. & Davis	2	164 247 249	Attch	June	11	1924	
" " "	Davis, Paul, by his next friend	2	249 250	Attch	June	11	1924	
" " "	Belliveau, Charles E.	2	251 252	Attch	June	11	1924	
" " "	Davis, George E.	2	252 254	Attch	June	11	1924	
" " "	Doersam, Alois, Jr.	2	254 255	Attch	June	11	1924	
" " "	Davis, Mrs Florence	2	255 256	Attch	June	11	1924	
" " "	Doersam, Mrs Isabel	2	256 257	Attch	June	11	1924	
" " "	Doersam, Mrs Isabel	2	257 259	Attch	June	11	1924	
Keats, Kate L. et al	Lorigan, Margaret	48	336 338	L.C.	June	21	1924	
Keppler, Est Rudolph	Keppler, Emil A.C.	48	348	Pro Cty of Davis	July	9	1924	
Kelsey Horace S. et al.	Wivatoski, Jake	2	280 281	Attch	Dec	26	1925	
Kelsey, Est Horace S. et al	Durkington, Frank H. Adv	52	171 290	Attch	June	17	1926	
Kennard, Edward J. et al	Barnum, William T.	52	290 293 301	Deed	Mch	1	1927	Lot at Twin Lakes
Kelsey, Est. Horace S. et al	City-Cristine Corp. The	52	303 418	Deed	Mch	8	1927	
Kellogg, Thomas M. et al	Hoyt, Arthur J. et al	52	420	W.D	July	12	1927	South shore Lake Washington
Kelsey, Est. Horace S.	Kelsey, J. Reginald	52	437	Distrib	July	28	1927	
" " "	Kelsey, Donald S.	52	438	Distrib	July	28	1927	
Kelsey, J. Reginald	Community Service Inc	49	228	W.D.	Oct	11	1927	

GRANTEE.

REVERSE INDEX TO DEEDS.

GRANTEE	GRANTOR	BOOK	PAGE	CHARACTER OF DEED	DATE OF RECORD			LOCATION OF PROPERTY
					MONTH	DAY	YEAR	
KE								
Kelley Henry	Pension Certf	39	62		Jan	9	1900	
Kelsey Horace D.	Dandow, J. J.	40	83	Tran	Oct	13	1903	
Kelsey Isaac S.	Hatmaker David	41	62	Tran	Feb	17	1906	
Kappeler Rudolph	Miles W <sup>m</sup> at Helen W.	41	152	Tran	Nov	23	1906	
Kappeler Rudolph	Miles W <sup>m</sup> at Helen W.	41	153	Contract	Nov	26	1906	
Kelsey Horace S.	Standard Renton Exp	37	701	Lb.	Dec	14	1907	
Keil Henry F.	Ottawa Thos & Mary	41	426 429	Tran	Aug	29	1908	✓
Keil Henry F.	Ottawa Thos & Mary	40	239	Tran	Aug	29	1908	✓
Keil Henry F.	Lufficiere Chas. A	42	30	Lb.	Nov	9	1908	✓
Keil Henry F.	Dole (Henry) F.	41	632 635	Tran	Jan	11	1909	1910 ✓
Kelsey Isaac S.	Barker Caruelia	41	644 646	Lb.	May	4	1910	✓
Kelsey Horace S.	Martini Abraham	40	324	Tran	Apr	4	1911	
Kelsey Horace S.	Ottaviani Elizabeth	40	359	Tran	May	1	1912	
Kelsey Abou. R.	Daily Ella M <sup>r</sup> & Hannah	43	626 628	Tran	Aug	14	1912	
Kelsey Horace S.	Kaul. William	44	37	Tran	Oct	22	1912	
Kelsey Horace S.	Chas. J. O'Carroll	42	154	Lb.	Oct	26	1912	
Kelsey Horace S.	Margau Chas B.	44	117	Lb.	Feb	5	1913	
Kelsey Horace S.	Margau Chas B.	44	120 122	Lb.	Feb	14	1913	
Kelsey Horace S.	Knight Kate B	42	333	Lb.	Jan	12	1914	
Keil Henry F.	Lufficiere Chas. A.	45	7 10	Tran	Mar	7	1914	✓
Kelsey Mary K.	Barker Caruelia	41	127 129	Tran	Aug	24	1914	
Kelsey Mary K.	Miller Mulder	41	133 135	Lb.	Aug	24	1914	
Krusand Edie F.	Terrie Lakes Land Co	41	323 327	Deed	Oct	6	1914	
Kelsey Horace S.	Kierman Patrick	40	422	Tran	Mar	23	1915	
Kelsey Horace S.	Bennett Joseph R	40	423	Tran	Apr	1	1915	
Kelsey Horace	Gorton Martha F.	40	448	War	Nov	24	1915	
Kelsey Horace S.	Coono Daniel	35	599	Mtg	Dec	11	1915	
Kelsey Horace S.	Kaine, William	42	277	L.C.	Feb	8	1916	
Kelsey, Mary K.	Palmer Isaac N	42	287	L.C.	Dec	6	1916	
Kelsey, H. S.	Sal. Sav. Soc	33	348	L.C.	Apr	26	1917	
Kelsey, Horace S.	Sal. Sav. Soc	33	356	L.C.	Dec	12	1918	
Kelsey, Horace S.	Price, Harry L. et al	Per Prop	109 110	Sale	Nov	12	1919	
Kelsey, Horace S.	Sal. Sav. Soc.	33	364	Rel	Apr	5	1920	
Kelsey, Nellie M. & Lydia R.	Kelsey, Horace S.	40	535	W.D.	Apr	7	1920	House and 2 1/2 acres near Reconciliation
Kelsey, Horace S.	Peirce, Arthur W.	AR+R 2	72 73	Mech Deed	July	3	1920	near main st.
Kelsey, John R. & J. H. B. et al	Clark, George H.	40	547	W.D.	Jul	9	1920	Dr. Village of Hall.
Kellogg, Charles	Dings, Hiram J.	2	217	Attach	Sept	22	1920	
Kelsey, Horace S.	Town of Salisbury	47	363 364	Deed	Mch	12	1921	Centre Village East of Depot.
Kenny, William H.	Bissell, Hiram J. & Kate	48	72 73	L.C.	Mch	8	1923	
"	Sal. Sav. Soc.	48	101	L.C.	May	1	1923	Part Release
Keats, Kate L., et al	Lorigan, Est John, died	48	334 335	Procty of Descent	June	14	1924	
"	Lorigan, Est Elizabeth, died	48	335 338	Procty of Descent	June	14	1924	
Kellogg, Thos. M. & Antoinette	Hirsh, Isabelle Upham	48	339	W.D. Pro Cif	June	30	1924	On Lake Washington Westerly shore.
Keppler, Emil A. C.	Keppler, Est Rudolph, died	48	348	of Deviso	July	9	1924	
Kelsey, Isaac S.	Palmer, Emeline A.	42	434	L.C.	Dec	23	1925	Rel of Mtg.





GRANTEE.

REVERSE INDEX TO DEEDS.

GRANTEE	GRANTOR	BOOK	PAGE	CHARACTER OF DEED	DATE OF RECORD			LOCATION OF PROPERTY
					MONTH	DAY	YEAR	
KE								
Kelsey, Horace S.	Doersam, Isabel H.	A.L.R. 2	476	Rec of Attach	Febry	17	1927.	
"	Davis, Florence	"	477	"	Febry	17	1927.	
"	Davis, Paul	"	477	"	Febry	17	1927.	
"	Davis, George E.	"	478	"	Febry	17	1927.	
"	Belliveau, Charles	"	478	"	Febry	17	1927.	
"	Doersam, Alois Jr.	"	479	"	Febry	17	1927.	
"	Springfield Black & White	"	479	"	Febry	17	1927.	
"	Wiratoski, Jake	"	480	Partial Attach	Febry	17	1927.	
"	Wiratoski, Jake	"	481	"	Febry	17	1927.	
"	Wiratoski, Jake	"	482	"	Febry	26	1927.	
Kellogg, Mrs. M. + wife	Miles, Wm. A. (Indiv. + Evs)	52	404	W.D. Pro. Prob.	June	17	1927.	
Kelsey, J. Reginald	Kelsey, Est. Horace S.	52	437	Distrib. Pro. Prob.	July	28	1927.	
Kelsey, Donald S.	"	52	438	Distrib. Pro. Prob.	July	28	1927.	
Kelsey, Horace S.	Salisbury Bank & Trust Co.	51	43	Rec of Mtg	Aug	4	1927.	
"	"	51	44	Rec of Mtg	Aug	4	1927.	
Kelsey, J. Reginald	Community Service, Inc	52	451	Mtg	Aug	11	1927.	
			453					

KE



GRANTEE. REVERSE INDEX TO DEEDS.

GRANTEE	GRANTOR	BOOK	PAGE	CHARACTER OF DEED	DATE OF RECORD			LOCATION OF PROPERTY
					MONTH	DAY	YEAR	
KE								

KE





GRANTEE. REVERSE INDEX TO DEEDS.

GRANTEE	GRANTOR	BOOK	PAGE	CHARACTER OF DEED	DATE OF RECORD			LOCATION OF PROPERTY
					MONTH	DAY	YEAR	
KE								

KE





GRANTEE. REVERSE INDEX TO DEEDS.

GRANTEE	GRANTOR	BOOK	PAGE	CHARACTER OF DEED	DATE OF RECORD			LOCATION OF PROPERTY
					MONTH	DAY	YEAR	
KE								

KE

DIRECT INDEX TO DEEDS.

GRANTOR.

GRANTOR	GRANTEE	BOOK	PAGE	CHARACTER OF DEED	DATE OF RECORD			LOCATION OF PROPERTY
					MONTH	DAY	YEAR	
Ki Kirby Jas. S. et al.	Cooley 77 <sup>th</sup> Rd. et al.	40	232	Tras	Mar	14	1908	
Kipps Charles.	Fall Village Tr. Bk	44	149	Mgt	Mar	4	1913	
Kimberley Charlotte	Lueders Reij H.	42	196	Lb.	Oct	31	1914	
Kipps Charles C.	Paltesse Chas. C.	45	163	Agumt.	Oct	26	1914	
Kierman Patrick	Walsey Horace S.	40	422	Tras.	Mar	20	1915	
Kilmer, George D. et al.	Coak Mary Ex.	45	612	L.C.	Apr	25	1916	
Kilmer, Robert & Hannah	McGuinness, Bridget	35	624	Mtg	Aug	30	1918	
Kimball, Araminta B.	Conklin, Frederick P.	46	631 633	Mtg	Jul	1	1919	
Kipps, Est of Charles C. dec'd	Kipps, Caroline T. Admt.	47	97	Dist. Sup	Mar	24	1920	
Kimmerle, John G.	Melvin, James R.	35	645	Mtg	Jan	21	1920	
Kipps, Est. of Charles C.	Kipps, Caroline T. et al.	47	327	Pro. Ct. Dist.	Jan	29	1921	
Kimmerle, J. G.	Natl Cash Register	Per 1	137	Cons	Aug	18	1920	
Kimmerle, J. G.	Schorer Store Fixture Co. Inc.	Per 1	165	Sale	Nov	12	1921	
Kipps, Caroline T. et al.	Belter, Harwood N.	48	86 88	Sale	Apr	4	1923	Prime Rock road Rocky dell Farm.
Kings Co Trust Co, et al. Exrs	Thompson Frank A. et al.	48	135 137	L.C.	Jun	4	1923	
Kimball, Araminta B.	Hickey, Thomas & Margaret	49	68	W.D.	May	9	1924	On Lakeville to Millerton Highway
Kimmerle, John G.	Oshman, Louis	2	470	Rel of attach	June	8	1926	
Kidd, Caroline L.	Community Service, Inc.	49	171	W.D.	Sept	11	1926	West side of Main Road Salisbury to Lakes
Kinne, Winifred M.	Eggleston, John	52	433 436	Mtg	July	27	1927	



GRANTEE.

REVERSE INDEX TO DEEDS.

GRANTEE	GRANTOR	BOOK	PAGE	CHARACTER OF DEED	DATE OF RECORD			LOCATION OF PROPERTY
					MONTH	DAY	YEAR	
KI Kirby Est. S. & al.	Haines Frank P.	41	315-317	Tran	Sep	24	1907	
" " " " "	" " " " "	37	697	Lb	Nov	4	1907	
Kipps Charles.	Richardson M. B. Jr.	44	137-141	Tran	Feb	4	1913	
Kipps Charles C.	Patterson Ches. C.	45	160-163	agmt	Oct	31	1914	
Kipps Charles C.	Yale College	45	293-298	Lease	July	10	1914	
Kilmer, Robert & Hannah	McGuinness, Bridget	40	507	W.D.	Aug	27	1918	
Kipp, Charles	Falls Village Sav. Bk	42	328	Rel	Dec	22	1918	
Kimball, Araminta	Cook, Edward D.	46	629-631	W.D.	Jul	1	1919	
Kimmerle, J. G.	Shover Store Fixture Co.	Prop	111-112	Cond. Sale	Nov	19	1919	
Kimmerle J. G.	Hobart Mfg Co., The	Prop	113-115	Cond. Sale	Dec	28	1919	
Kipp, Caroline T. Admtr	Kipp, Est of Charles C. dec'd	47	97	Ownership	Mch	24	1920	
Kimmerle, John G.	Melvin, James R.	40	544	W.D.	Jun	21	1920	William property Main street small town near back of store
Kimmerle, John G.	Warner, Charles R.	40	557	W.D.	Sep	27	1920	
Kimmerle, Gottlieb	Melvin, James R.	47	308-309	Assnmt of Mtg Procty	Jan	3	1921	
Kipp, Caroline T. et al.	Kipp, Est of Charles C.	47	327	Dicted	Jan	29	1921	
Kidd, Caroline L.	Cowles, Dwight M.	49	7	W.D.	Feb	10	1923	W. side of main road from Sall. to Lakeville
Kimmerle, John G.	Melvin, James R., by assignee	48	191	Rel of Mtg	Sep	12	1923	
Kimball, Araminta B.	Spencer, Rena B.	42	402	L.C.	May	9	1924	Rel of Mtg.
Kimball, Araminta Bradford	Hickey, Thomas & Margaret	50	45	Mtg Attch	May	9	1924	
Kimmerle, John G.	Oshman, Louis	2	297	Attch	Dec	4	1925	
Kirchner, Chas H. & Otto	Witter, Mary S.	42	444-431	L.C.	Oct	4	1926	South of lay out of C.H.E.
" " " "	" " " "	52	232	W.D.	Oct	4	1926	2 acres Lakeville Vil. Horse Sheds Nos. 26-27.
Kimmerle, John G.	Wanger, Charles F.	42	461-430	L.C.	Apr	5	1927	
Kinne, Winifred M.	Eggleston, John	52	433	W.D.	July	27	1927	

KI



GRANTEE. REVERSE INDEX TO DEEDS.

GRANTEE	GRANTOR	BOOK	PAGE	CHARACTER OF DEED	DATE OF RECORD			LOCATION OF PROPERTY
					MONTH	DAY	YEAR	
KI								

KI



GRANTEE. REVERSE INDEX TO DEEDS.

GRANTEE	GRANTOR	BOOK	PAGE	CHARACTER OF DEED	DATE OF RECORD			LOCATION OF PROPERTY
					MONTH	DAY	YEAR	
KI								

KI

DIRECT INDEX TO DEEDS.

GRANTOR.

GRANTOR	GRANTEE	BOOK	PAGE	CHARACTER OF DEED	DATE OF RECORD			LOCATION OF PROPERTY
					MONTH	DAY	YEAR	
KL-M								



GRANTEE. REVERSE INDEX TO DEEDS.

GRANTEE	GRANTOR	BOOK	PAGE	CHARACTER OF DEED	DATE OF RECORD			LOCATION OF PROPERTY
					MONTH	DAY	YEAR	
KL-M								

KL  
KM



DIRECT INDEX TO DEEDS.

GRANTOR.

GRANTOR	GRANTEE	BOOK	PAGE	CHARACTER OF DEED	DATE OF RECORD			LOCATION OF PROPERTY	
					MONTH	DAY	YEAR		
KN									
Knight Est Mary F.	Knight Geo H	39	173	Pro Ch.	Jan	16	1901		
Knight Robt P.	Knight Geo H.	37	550	2 C.	Jan	27	1902		
Knight Geo H et al.	Spurr Edwin W.	40	85	Tras	Oct	19	1903		
Knight Geo H.	Jerome W. Travers	37	614	2b	Aug	15	1904		
Knight Geo H.	Traver J. T. et al	37	698	2b	Nov	20	1907		
Knight Geo H. Adm.	Scoville Robert et al	43	121	assd					
			122	mtg	Feb	13	1911		
Knight Geo H et al	The Jessie Schott	43	123	notice					
			125	part	Feb	15	1911		
Knight Geo H et al.	" " " "	43	247	248					
			43	430	fourth	June	7	1911	
Knight Geo H. Est	Knight Kate B.	44	34	283	284	Oct	25	1912	
Knight Geo H. Est	Knight Gertrude M.	44	289	289	289	May	16	1913	
Knight Gertrude M.	Knight Kate B.	44	296	499	499	May	17	1913	
Knight Robt P.	Wells Abbie W.	44	501			Aug	6	1913	
Knight Kate B.	Kelsey Horace S.	42	333			Jan	12	1914	
Knight Harry E.	Mead Agnes V.	45	430	433	433	July	27	1915	
Knight Harry E.	Mead Agnes V.	45	462	464	464	Aug	27	1915	
Knight Kate B.	Safford, Geoffrey Lee	45	534	535	535	Feb	2	1916	
Knight Kate B.	Safford, Christabel Lee	45	536	539	539				
" " "	Jerome, William Jerome	46	29			Sept	18	1916	
" " "	Lakeville Fire District	46	32			June	29	1916	
Knickerbocker, Josephine	Sal Sav Soc	32	516	Mtg	Mch	22	1919		
Knight, Kate B. et al	Salisbury Cut. Handle Co	42	345	2 C.	May	28	1920	On road to Mt Airy	
Knickerbocker, Josephine	Rowe, Along	47	182	Lease	Jun	12	1920	Small house Main St. Salis.	
Knight, Kate B.	Safford, Philo P.	40	568	W.D.	Dec	31	1920	Village of Lakeville East side of	
Knight, Kate B.	Kroves, Gaylord W.	40	590	W.D.	Jun	25	1921	Lakeville - Sharon rd.	
Knight, Kate B.	Hunter, Jane B.	40	599	W.D.	Nov	7	1921		
Knight, Kate B. + Post Service	Hunter, Jane B.	47	480	482	482	Nov	7	1921	Wise River Inn.
Knight, Kate B. et al.	Sal. Sav. Soc.	48	40	43	43	Dec	14	1922	
Knight, Kate B. et al.	Sal. Cut. Handle Co.	48	44	46	46	Dec	23	1922	Whitbeck place.
Knight, Kate B.	Yale University	48	281	284	284	Feb	21	1924	
Knight, Kate B.	Phelps, Mary Fitch	48	331	333	333	Jun	11	1924	2 parcels adjoining Wake Robin property
Knight, Kate B. Inm. + Adm.	Howell, J. Cor	48	370	371	371	Sep	25	1924	Lakeville to Sharon rd.
Knight, Kate B.	Hart, Letitia B. et al.	49	86			Dec	6	1924	6 ft adjm; Hart's prop.
Knight, Kate B.	Howell, J. Cor	49	90			Dec	15	1924	13 1/2 ft. E. side of lake W. side highway
Knight, Kate B.	Fulton, J. Kent	48	477	479	479	June	26	1925	Lakeville to Sharon on the South
Knight, Kate B.	Peterson, Laura A. W.	49	108			June	27	1925	Adjoining above W. side of highway
Knight, Kate B.	Seeley, Mabel M.	49	111			July	3	1925	Lakeville to Sharon
Knight, Kate B.	Fulton, J. Kent	49	116			Aug	3	1925	" " "
Knapp, W. A.	Halliwell, Walter S. et al	2	464			Aug	17	1925	
Knight, Est Mary F. decd.	Neaton, Alfred H. + Henry L.	48	512	513	513	Aug	31	1925	Stone Bldg. Lakeville. Vil.
Knight, Kate B.	Barstow, Bertha K.	48	539	540	540	Oct	3	1925	On Lake Wonomacopmoc.
Knight, Kate B.	Phelps, Mary F.	49	131			Oct	1	1925	Adjoining grantee's land
Knight, Kate B.	Phelps, Mary F.	42	426			Oct	1	1925	Right of way
Knight, Kate B.	Peterson, Laura A. W.	51	21	558	558	Oct	2	1925	
Knight, Kate B.	Hunter, Jane B.	48	559			Oct	16	1925	6.365 acres near Wake Robin
Knight, Kate B.	Jerome, Lavinia Howe	52	20	22	22	Nov	20	1925	On highway Lakeville to Sharon.

(To Page 366)



GRANTEE.

REVERSE INDEX TO DEEDS.

GRANTEE	GRANTOR	BOOK	PAGE	CHARACTER OF DEED	DATE OF RECORD			LOCATION OF PROPERTY
					MONTH	DAY	YEAR	
KN								
Knight Geo H. et al	Tacomic School Corp <sup>inc</sup>	39	116 <sup>5</sup> 119	Mtg	June	12	1900	
Knight Geo H.	Martin James	40	23	Tras	Apr	9	1901	
do	Knight Est Mary F	39	173	Proct	June	16	1901	
Knight Geo H.	Knight Rob. P.	39	550	Rel	June	27	1901	
" " et al	Tacomic School Corp	39	278	Mtg	Aug	27	1902	
" " " "	Sal. Sav. Soc.	53	50	Rel				
Knight Kate B.	Washington Joseph	40	103	Tras	Aug	24	1904	
Knight Geo H.	Bissell Chas. H.	39	629	Rel	Sept	19	1905	
Knight Kate B.	Perry William B.	40	223	Tras	Nov	4	1907	
Knight Geo H.	Waston Thos. R. Adm	41	338 340	Tras	Nov	20	1907	
Knight Geo H.	Burrill Geo. B.	41	396 397	Rel	Apr	1	1908	
Knight Kate B.	Safford Philo P.	35	482	Mtg	May	19	1908	
Knight Geo H.	Sal. Sav. Soc.	33	380	Rel	Aug	7	1909	
Knight Geo H et al	Whitbeck Chas P.	40	270	Tras	Aug	5	1909	
Knight Geo H et al	Clark Geo H	42	66	Rel	Aug	10	1909	
Knight Geo H et al	Wells Moses. D	43	120	Mtg	Sept	13	1911	
Knight Geo H et al	Knight Geo H Adm	43	121 122	"	Sept	13	1911	
Knight Geo H et al	Waston Thos. R.	42	110	Rel	Sept	13	1911	
Knight Geo H et al	Burrill Geo B	42	111	Rel	Sept	13	1911	
Knight Geo H Ex	Turner Chas M. Est	43	217	Clf	June	2	1911	
Knight Henry E.	Ashman Daniel	43	502 504	Tras	March	29	1912	
Knight Kate B.	Knight Geo H.	44	34	Clf	Oct	25	1912	
Knight Harry M	Leffers & Wood	40	370	Tras	Nov	8	1912	
Knight Gertrude M	Knight Geo H et al	44	283 287	Clf	May	16	1913	
Knight Kate B.	Knight Gertrude M	44	287	Rel	May	17	1913	
Knight Harry M.	Andrews Sarah J.	42	168	Rel	May	17	1913	
Knight Geo. H.	Town of Salisbury	44	333	Comm	May	17	1913	
Knight Geo. H.	Bissell Chas. H.	44	300	Rel	May	17	1913	
Knight Mary F.	Wardwell John M	44	297 298	Comm	May	17	1913	
Knight Kate B.	Comm. School for Deaf	44	536	Comm	Aug	15	1913	
Knight Kate B.	State of Connecticut	44	546 549	Rel	Sept	16	1913	
Knight Pythian Lodge	Town of Salisbury	41	337	Comm	March	15	1915	
" " "	" " "	45	648	"	Feb.	1	1916	
Knickerbocker Josephine	Sal. Sav. Soc	40	520	W.D.	March	22	1919	
Knight, Kate B.	Worcester Realty Co., Inc	47	344 346	W.D.	Feb	18	1921	8 1/2 acres S. of Lakeville bordering on Lake Umbagog
Knight, Kate B.	Scoville, Robert	42	375	L.C.	Nov	7	1921	
Knight, Kate B. & Robt Scoville	Hunter, Jane B.	47	486 489	Mtg	Nov	7	1921	
Knapp, W.A. D.D.S.	Hallwell, Walter D. & Dillon	2	242	Attch	Oct	25	1922	
Knight, Kate B.	Ridgway, Jacob E.	48	360 363	L.C.	Sept	4	1924	
Knight, Kate B. Adm	Ridgway, Est. Gertrude Knight	48	369	Rel	Sept	25	1924	
Knight, Kate B.	Milmine, Charlotte Parsons	49	85	W.D.	Dec	6	1924	W. side of highway Lakeville to Sharon
Knight, Kate B.	Howell, J. Cor	49	92	W.D.	Jan	3	1925	E. side of Lake.
Knight, Kate B.	Howell, J. Cor	42	416	L.C.	March	19	1925	
Knight, Kate B. et al.	Ridgway, Est Gertrude Knight	48	434	Proct of Decent	Apr	1	1925	
Knight, Kate B.	Peterson, Laura A. W.	50	88	Mtg	July	2	1925	
Knight, Kate B.	Jerome, Lavinia Howe	52	22 24	Mtg	Nov	20	1925	From Lakeville to Sharon

## DIRECT INDEX TO DEEDS.

GRANTOR.

GRANTOR	GRANTEE	BOOK	PAGE	CHARACTER OF DEED	DATE OF RECORD			LOCATION OF PROPERTY
					MONTH	DAY	YEAR	
KO								
Kompesula Realty Co.	Hay, Victoria D.	46	<sup>602</sup> 604	Deed	Apr	15	1919	
Korman, Joseph + Frances	Bozzoli, Daniel, Adm.	35	657	Mtg	Feb	5	1921	
Korman, Joseph + Frances	Salisbury Bank + Trust Co.	50	131	Mtg	Nov	8	1926	

GRANTEE. REVERSE INDEX TO DEEDS.

GRANTEE	GRANTOR	BOOK	PAGE	CHARACTER OF DEED	DATE OF RECORD			LOCATION OF PROPERTY
					MONTH	DAY	YEAR	
<b>KO</b>								
Komjoseula Realty Co	Camyotull Dizzie <sup>et al</sup>	41	538 543	Est Dwd	Apr	16	1909	
Kochi & Sons Inc	Meller Chas.	44	31 37	Bill Sale	Oct	18	1921	
Koop, Marietta B.	Shaw, Agnes C. M	45	630	War	May	10	1916	
Koop, Marietta B.	Shaw, Agnes C. M	46	371	Deed	Oct	9	1917	
Koman, Joseph + Frances	Bozzolo, Daniel, Adm.	47	332 334	Deed	Feb	5	1921	15 acres Undermountain Road.
Koman, Joseph + Frances	Bozzoli, Daniel, Adm.	48	66 67	Rel of Mtg	Feb	5	1923	
Koop, Marietta B.	Shaw, Agnes C. Moen	42	414	L.C.	Feb	23	1925	Strip 10ft wide.

## DIRECT INDEX TO DEEDS.

GRANTOR.

GRANTOR	GRANTEE	BOOK	PAGE	CHARACTER OF DEED	DATE OF RECORD			LOCATION OF PROPERTY
					MONTH	DAY	YEAR	
<b>KN</b>								
Knight, Kate B.	Barrs, Emma Sedgwick	49	144	W.D.	Jan	4	1926	W side highway Lakeville to Shorn
" " "	" " "	49	145	W.D.	Jan	4	1926	E side highway Lakeville to Shorn
" " "	" " "	52	72 73	W.D.	Jan	4	1926	Cliff Cottage
" " "	Hunter, Jane B.	42	438	L.C.	July	20	1926	
" Est Mary F.	Knight, Kate B.	52	361 362	Deed	May	24	1927	
Kneeland, Mary M.	McNeil, Nelson A.	52	450 451	Declaration regarding estate	Aug	9	1927	
Knight, Kate B.	Martin Robert W.	54	4 6	W.D.	Jan	30	1928	
<b>KR</b>								
Krouse, Albert W.	Canaan Natl Bank	48	69 70	Account of Mtg	Feb	17	1923	

GRANTEE. REVERSE INDEX TO DEEDS.

GRANTEE	GRANTOR	BOOK	PAGE	CHARACTER OF DEED	DATE OF RECORD			LOCATION OF PROPERTY
					MONTH	DAY	YEAR	
<b>KN</b>								
Kneeland, Mary M.	Stone, Alfred B.	49	184	W.D.	Nov	29	1926	On highway Lime Rock to Lime Rock Station Est. Mary F. Knight.
Knight, Kate B.	Salisbury Bank & Trust Co.	52	361	Deed	May	24	1927	
Knibloe, Robert J.	Osborn, Charles H.	49	227	W.D.	Oct	10	1927	
Knight, Kate B.	Perry, William B.	54	4	D.C.	Jan	30	1928	
<b>KR</b>								
Krouse, Albert W.	Webb, Earl G. et al	35	709	Mtg	Dec	5	1922	

KR



GRANTEE. REVERSE INDEX TO DEEDS.

GRANTEE	GRANTOR	BOOK	PAGE	CHARACTER OF DEED	DATE OF RECORD			LOCATION OF PROPERTY
					MONTH	DAY	YEAR	
KR								

KR





GRANTEE.

REVERSE INDEX TO DEEDS.

GRANTEE	GRANTOR	BOOK	PAGE	CHARACTER OF DEED	DATE OF RECORD			LOCATION OF PROPERTY
					MONTH	DAY	YEAR	
KU-V-W-Y								

KU  
KV  
KW  
KY





DIRECT INDEX TO DEEDS.

GRANTOR.

LA

GRANTOR	GRANTEE	BOOK	PAGE	CHARACTER OF DEED	DATE OF RECORD			LOCATION OF PROPERTY
					MONTH	DAY	YEAR	
Landon Char B	Johnson Reed	34	726	War	Feb	16	1900	
Landon Howard F.	Richardson Ellen C	37	467	2c	Feb	12	1900	
Landon Est Fitch	Landon Howard F	39	99	Pro Esty	May	1	1900	
Landon Est paron S	do	39	116	do	June	13	1900	
Landon George	Ward Edward	39	177	Pro Esty	Mch	26	1901	
Landon Olivia E.	Landon Howard F.	37	521	L.C.	May	22	1901	
Landon Sarah A Est	Landon James J.	39	197	Pro Esty	July	8	1901	
Landon Charles. P.	Landon James J.	37	534	L.C.	July	15	1901	
Landon William J.	Landon James J.	37	535	L.C.	July	22	1901	
Landon James J.	Hoviland Chas. J.	37	526	L.C.	July	17	1901	
" " " "	Landon Charles B.	39	203	accu. Mtg	July	15	1901	
" " " "	Hoviland Chas. J.	40	33	Trav	July	17	1901	
Landon Sarah W.	Wiles Lucy M.	39	215	absent Mtg	Aug	17	1901	
Landon Howard F. Adm.	Landon Ellen P.	39	224	R. Trav	July	27	1901	
Landon Mary F.	Russell Harry E.	40	37	Trav	Sept	20	1901	
Lampson Ellen P.	Sal. Sav. Soc.	32	358	Mgt	Nov.	9	1905	
Landon Jas H	Griny Philbert	37	516	2c	Feb	2	1901	
Lampson Est paron T	Lampson Ellen P	39	222	PW	July	27	1901	
Landon Est Geo	Hobart Julia S	39	250	Procty	Dec	6	1901	
Landon Howard F.	Whitbeck Elizabeth	37	564	L.C.	July	19	1902	
Landon Howard F.	Belcher Mary A	37	561	L.C.	July	19	1902	
Landon Mary F.	Russell Harry E.	37	574	L.C.	Sept	29	1902	
Landon Howard F.	McCarty Ellen J.	37	585	L.C.	Mch	19	1903	
Landon Horace Adm.	Perry W B Adm.	37	589	L.C.	Apr	28	1903	
Landon James H.	Landon A. B.	40	73	Trav	May	1	1903	
Landon James J.	Helsey Horace S.	40	83	Trav	Oct	13	1903	
Lays Martin	O'Hara John	40	87	Trav.	Nov.	18	1903	
Lamb Geo W & Sarah W	Spatt Geo V L	39	370	"	Mch	7	1903	
Landon Sarah G & Horace G	Lay Henry	35	440	Mtg	Dec	16	1904	
Landon Sarah G & Horace G	Euseque Mary G	35	441	Mtg	Dec	31	1904	
Landon Catherine	Hall George W.	39	622	Trav	Apr	13	1905	
Landon William C.	Landon Howard F	37	624	L.C.	July	11	1905	
Landon Howard F.	Landon Laura	37	621	L.C.	July	11	1905	
Landon James J.	Holmes Frank W	40	131	Trav	Aug	25	1905	
Landon William B.	Miles William A.	41	1-2-3	Trav	Aug	12	1905	
Landon Ward J & Mary	Miles William A	41	1-2-3	Trav	Aug	12	1905	
Lakeville Water Co.	Salisbury Fire Dist #1	41	252	Agreement	Nov.	21	1905	
Landon Albert B.	Sharon Electric Light Co	41	711	Lease	Feb	26	1906	
Landon James H.	Clark James L.	37	657	accu. Mtg	July	28	1906	
Landon Albert B.	Hathaway William E	41	183	Rec'd	Jan	15	1906	
Landon Laura & William C.	Brumau James & Mary	40	195	Trav.	Feb	13	1907	
Lakeville Academy	Kane Wm	41	109	"	Aug	29	1906	
Lawless Patrick	Landon Howard F	37	685	L.C.	June	20	1907	
Landon Howard F.	Lawless Bridget R.	37	686	L.C.	June	20	1907	
Lawless Bridget R.	Sal. Sav. Society	32	393	Mtg	July	25	1907	
Landon Howard F	Lufs. Adelaide	37	700	L.C.	Dec	3	1907	
Lawless Bridget R.	Sal. Sav. Soc	32	398	Mtg	Apr	23	1908	

GRANTEE.

REVERSE INDEX TO DEEDS.

GRANTEE	GRANTOR	BOOK	PAGE	CHARACTER OF DEED	DATE OF RECORD			LOCATION OF PROPERTY
					MONTH	DAY	YEAR	
Lakeville Water Co.	Thorpe, John P.	40	256	War	Apr	13	1909	
LA Lakeville Water Co., The	Thurston, Freeman M. ad	40	165	War	Jun	21	1906	
Landen Howard F.	Richardson Mile B	37	466	2c	Feb	12	1900	
do	Landen Est Fitch	39	99	Pro Act	May	1	1900	
do	Landon Est James S	39	116	do	June	13	1900	
Lakeville Gas Co	Martin Abram	39	145 to 147	War	Oct	4	1900	
Landon Howard F.	Landon Olivia E	37	221	Q. b.	May	22	1901	
Landon James J.	Landon Sarah A.	39	197	Pr	July	8	1901	
" " " "	Parko Maria J.	37	531	Q. b.	July	8	1901	
Landon James J.	Landon Charles B.	37	534	Q. b.	July	15	1901	
Landon James J.	Landon William J.	37	534	Q. b.	July	22	1901	
Landon Charles B.	Landon James J.	39	203	agm	July	15	1901	
Landon James J.	Haviland Chas. J.	39	204	Mtg	July	15	1901	
Landon Ellen P.	Landon Howard F. ad	39	206	P. War	July	27	1901	
Landon Mary F.	Russell Harry E	37	412	Mtg	Sept	25	1901	
Landon Ellen P.	do	35	412	do	"	25	1901	
Lamb Geo W	Olds Susan A	40	111	War	Nov	25	1901	
Landon Jas. H.	McDonald Thos F. <sup>may</sup>	40	47	War	March	21	1902	
Landon Howard F.	Belcher J. A. adu.	39	290	Partate	July	19	1902	
Landon Howard F.	Whitbeck Wm. H.	37	563	Q. b.	July	19	1902	
" " " "	McCarty Martin	37	584	Q. b.	March	19	1903	
Loug Martin	Tramer Edward	40	72	War	Apr	20	1903	
Landon Albert B.	Landon James H.	40	73	War	May	1	1903	
Landon James J.	Sal. Sav. Soc.	33	217	Q. b.	Oct	13	1903	
Landon Howard F.	Tramer Donald J.	40	89	War	Nov	30	1903	
Lamb Sarah W	Spratt Geo V L	39	374	"	March	7	1903	
Landon Juliette W.	Niboy Rusey M.	39	530	Q. b.	Oct	3	1904	
Landon Ellen P.	Sal. Sav. Society	33	229	Q. b.	Oct	27	1904	
Landon William C.	Jones David E adu.	39	629	Pr	June	16	1905	
Landon Howard F.	Landon William C.	37	631	War	June	16	1905	
Landon Laura	Landon Howard F.	37	624	Q. b.	July	11	1905	
Landon Sarah G.	Walton George W.	40	145	War	Feb	24	1906	
Landon Albert B.	Grisey Philbert	40	147	War	March	5	1906	
Landon James J.	Salisbury Savings Soc	33	246	Q. b.	Apr	6	1906	
Landon James H.	Honour Joseph L.	40	157	War	Apr	26	1906	
Landon Albert B.	Grisey Philbert	40	147	War	March	5	1906	
Landon Howard F.	Rawless Patricia	37	685	Q. b.	June	20	1907	
Rawless Bridget R.	Landon Howard F.	37	686	Q. b.	June	20	1907	
Landon Howard F.	Treps. Antoine J.	37	679	Q. b.	Dec	3	1907	
Lakeville Roman Catholic	Kelly James -	40	290	War	May	16	1910	
Landon Sarah G. ad	Dow Ellen C. ad	42	92	Q. b.	Aug	17	1910	
Landon Sarah G. ad	Fitch Chas F Exp	42	97	Q. b.	Nov	22	1910	
Landon H. F. ad	Holmes Frank W. Est	43	116	Pr	Jan	9	1911	
Raase Madeline M.	Perry W. B. Committee	43	244	War	June	10	1911	
Landon H. F. ad	Robbins Mellan H	43	572	Pr	May	28	1912	
Landon H. F. ad	Wilkinson W.	35	557	Mtg	Feb	1	1913	
Landon Albert B.	Yaple Archie	40	16	Q. b.	May	18	1914	
Landon Albert B.	Statham Rusey	40	17	Mtg	May	18	1914	
Lakeville Water Co., The	Thorpe, John P.	40	413	War	Oct	6	1904	
Lakeville Water Co., The	Thorpe, John P.	40	162	War	Jun	11	1906	

LA

DIRECT INDEX TO DEEDS. GRANTOR.

GRANTOR	GRANTEE	BOOK	PAGE	CHARACTER OF DEED	DATE OF RECORD			LOCATION OF PROPERTY
					MONTH	DAY	YEAR	
Lakeville Roman Cath. Cong.	Cullen, Anna M.	43	82	War	Nov	3	1910.	
LA Landon Chas. B.	Hoveland Florence E	42	49	Rel.	Apr	8	1909	
Landon Sarah et al.	Fulton & Kent Trust Co.	43	34	Mar.	Sep	14	1910	
Lawless Bridget R.	The Pottier Trust	43	113	Rel.	Dec	24	1910	
Lawless Bridget Est	Queen Mary E.	43	143	Adm.	Mar	17	1911	
Laase Madeline M.	Sal. Sav. Society	32	43	Mgt	June	10	1911	
Laase Madeline M. et al.	Warner Sav. Co.	40	320	Mar.	Jan	12	1911	
Laurphier Ederie P.	Callahan Frank J.	43	414	Sale	Jan	9	1912	
Laurphier Ederie P.	Ball John B.	43	417	Rel.	Jan	23	1912	
Laurphier Jacob Est	Leitch John H.	43	476	Adm.	Mar	8	1912	
Laurphier Jacob Est	Whalen William D	43	498	Adm.	Mar	21	1912	
Landon Albert B.	Jones John M. et al.	43	610	Emb.	June	25	1912	
Landon Sarah et al.	Esquivel Mary C.	44	46	Mtg	Oct	29	1912	
Landon H. et al.	Selleck James M. et al.	44	72	Mar.	Jan	25	1913	
Landon Sarah et al.	Miller Coraine C.	44	619	Adm.	Jan	17	1914	
Lynch Bridget et al.	Ryan John et al.	44	620	Rel.	Jan	20	1914	
Landon James H.	Miller Coraine C.	42	236	Rel.	Feb	6	1914	
Landon James H.	Thomas Mary M.	42	237	Rel.	Feb	6	1914	
Landon Sarah G.	Miller Coraine C.	42	240	Rel.	Feb	6	1914	
Lakeville Fire Dist	Lakeville Fire Dist	45	234	Ordin.	Jan	12	1915	
Raney Katherine et al.	Parsons Rose Melonie	35	589	Mgt	Feb	13	1915	
Landon James J. et al.	Dunham N.A. et al.	45	598	Rel.	July	6	1915	
Lakeville Roman Cath.	Rosette Willie E	45	466	Rel.	Oct	4	1915	
Lamson, Ellen P.	Sal. Sav. Soc.	32	491	Mtg	May	19	1916.	
Landon Sarah G.	Everts P.P., J.C.	45	8	Rel.	Mar	31	1916	
Lakeville Water Co.	New England Lime Co.	46	16	Sale	June	12	1916	
Landon, Albert B.	Jones James E.	46	65	Rel.	July	3	1916	
Lakeville Gas Co.	The S.N.E. Telephone Co.	46	128	Permi.	Dec.	9	1916	
Landon, Est. of Mary P.	Jackson, Fanny P. et al.	46	150	Rel.	Sept	28	1916	
Landon, Howard F.	Wilkinson, William N.	46	270	Rel.	Apr	14	1917	
Lakeville Gas Co.	Lakeville Fire District	46	406	Deed	Jan	10	1918	
Lakeville Gas Co., The	Garrity, John N. & Mayne	42	304	Rel.	Dec	23	1918	
Exec. of J. D. et al.	Doty, David	46	548	W.D.	Dec	23	1918	
Landon, Howard F.	Honour, Joseph L.	46	585	Rel.	Mar	22	1919	
Lakeville Fire District	Van Rensselaer, Henry	2	418	Rel. of Lien	Sept	26	1919	
" " "	Jennings, Dr. F.L.	"	419	"	"	"	"	
" " "	Garrity, Mary	"	419	"	"	"	"	
" " "	Judd, L.S.	"	420	"	"	"	"	
" " "	Beers, Mrs. Mary A.	"	420	"	"	"	"	
" " "	French, Est. of Sanford	"	423	"	Apr	3	1920	
Landon, M. Ella et al.	Cleaveland, Smith	42	342	Rel.	Apr	7	1920	
Lamson, William C.	Howell, Alice E.	35	646	Mtg	Jun	28	1920	
Landon, Albert B.	McNeil, Raymond	40	552	W.D.	Aug	16	1920	Ind. Share & Sale.
Lamb, Arthur W.	Bonner, Charles W.	47	287	W.D.	Dec	4	1920	" " "
Landon, Juliette W.	Scoville, Robert & Herbert	42	356	Rel.	Jan	29	1921	
Landon, George et al.	Scoville, Robt & Herbert	47	325	Rel.	Jan	29	1921	
Lakeville Fire District	Rafford, C. Lee, Exec & Trus.	2	431	Rel. of Lien	Mar	12	1921	
Landon, Howard F. et al.	Comm. Humane Society	47	412	Rel. of Lien	May	5	1921	Est. of C.S. Bull
Lakeville Water Co., The	Thorpe, John P.	40	186	War.	Dec	31	1906.	

GRANTEE.

REVERSE INDEX TO DEEDS.

GRANTEE	GRANTOR	BOOK	PAGE	CHARACTER OF DEED	DATE OF RECORD			LOCATION OF PROPERTY
					MONTH	DAY	YEAR	
Lauder Sarah G. <sup>et al</sup>	Miller Rosaine C. <sup>et al</sup>	44	619 620	Rel. <sup>mech</sup>	June	17	1914	
Lakeville Fire Dist #1	Lakeville Fire Dist	41	233 234	Boundary	Dec	12	1915	
Larney Katherine A. <sup>et al</sup>	Parry W. B. <sup>et al</sup>	40	420	War	Feb	12	1915	
Lauder Sarah G.	Essique John W. <sup>et al</sup>	41	393	Rel. <sup>mech</sup>	June	21	1915	
Lauder Sarah G.	Essique John W. <sup>et al</sup>	41	394	Rel. <sup>mech</sup>	June	21	1915	
Lakeville Fire District #1	Knight, Kate B.	46	32	Deed	June	29	1916	
" " " "	Norton, Harriet B.	46	35	"	"	"	"	
" " " "	Spurr, Ida & Edna S. Hall	46	37	"	"	"	"	
" " " "	Rudd, Alexander H.	46	40	"	"	"	"	
" " " "	Cleveland, Frank	46	42	"	"	"	"	
" " " "	Shornail, Madeline	46	45	"	"	"	"	
" " " "	St. Mary's Roman Catholic Congregation of Lakeville	46	47	"	"	"	"	
" " " "	Eggleston, Robert N.	46	50	"	"	"	"	
" " " "	Cantine, Fannie Rudd	46	52	"	"	"	"	
" " " "	Peabody, Eugene L.	46	54	"	"	"	"	
" " " "	Sal. Sav. Soc.	46	57	"	"	"	"	
" " " "	Holley Mfg. Co. The	46	59	"	"	"	"	
" " " "	Sal. Sav. Soc.	46	62	2. C.	"	"	"	
" " " "	Robbin Burrall Trust	46	64	"	"	"	"	
" " " "	Holley, Myron	46	66	Deed	"	"	"	
" " " "	Spurr Co., The E. W.	46	69	War.	"	"	"	
" " " "	Martin, Abram	46	73	Deed	"	"	"	
" " " "	Doty, David	46	75	"	"	"	"	
" " " "	Kane, Tom.	46	78	2. C.	"	"	"	
" " " "	Garrity et al John K.	46	80	Deed	"	"	"	
" " " "	Sal. Sav. Soc.	46	82	2. C.	"	"	"	
" " " "	Barnum Richardson Co.	46	87	Deed	"	"	"	
" " " "	McCue, Hugh E.	46	90	2. C.	"	"	"	
Landon, Sarah G.	Everts, P. P., Cal. <sup>ad. &amp; R.</sup>	2	407	Rel.	Mar	7	1917	
Lakeville Fire District	Bartle, Frank C.	46	386	Deed	Dec	7	1917	
Lakeville Fire District	Lakeville Gas Co.	46	406	Deed	Jan	10	1918	
" " " "	William Kane	46	425	"	Mar	5	1918	
" " " "	"	42	322	2. C.	"	"	"	
Laase, Madeline M.	Warner, Geo. Coffing	46	471	Rel	Aug	30	1918	
Lakeville Fire District	Spurr Co., The E. W.	46	510 512	W. D.	Oct	16	1918	
Larney, Katherine A. <sup>et al</sup>	Parsons, Rose Milmine	46	534 535	Rel.	Nov	29	1918	
Lakeville Fire District	Borden, Jeanne Mc.	46	555 556	Deed	Jan	11	1919	
" " " "	Sal. Sav. Soc.	46	557 558	Deed	Jan	11	1919	
Landon, Howard Par.	Newbury, Est of Amelia	46	624	Ownership	Jun	17	1919	
Lakeville Fire Dist	Barnum, Chas H. <sup>ad. &amp; R.</sup>	2	44 45	Lien	Aug	12	1919	
" " " "	Bartram, Agnes G.	"	45 46	Lien	Aug	12	1919	
" " " "	Bryan, Est of Mary E.	"	46 47	"	"	"	"	
" " " "	Beers, Est of Mary Ann	"	47 48	"	"	"	"	
" " " "	Chapin, Loretta S.	"	48 49	"	"	"	"	
" " " "	French, Est of Sanford W.	"	49	"	"	"	"	
" " " "	Garrity, John R. & Mayme	"	50	"	"	"	"	
" " " "	Garrity, Mary A	"	51	"	"	"	"	
" " " "	Hoyt, Ella M.	"	51 52	"	"	"	"	

LA

DIRECT INDEX TO DEEDS.

GRANTOR.

GRANTOR	GRANTEE	BOOK	PAGE	CHARACTER OF DEED	DATE OF RECORD			LOCATION OF PROPERTY
					MONTH	DAY	YEAR	
<b>LA</b>								
Lansing, Cleveland C. et al.	Salisbury Iron Corporation	35	679	Mtg	Dec	16	1921	
Lakeville Fire District	Barnum, Charles H.	AR+R 2	438	Rel of Rien	Apr	3	1922	
" " "	Chapin, Coretta	AR+R 2	439	Rel of Rien	Apr	7	1922	
Landon, James H.	Cleveland, Est Smith	40	646	W.D.	Oct	18	1922	
Landon, Sarah G.	Mc Chesney, John	40	648	W.D.	Nov	10	1922	98/100 acres Town Hill
Lakeville Fire District	Bryan, Est Mary A.	AR+R 2	446	Rel of Rien	May	1	1923	
" " "	Harrison, Est Mary E.	"	446	"	May	1	1923	
" " "	Robbins, Mary E.	"	447	"	"	"	"	
" " "	Miles, Clare G.	"	447	"	"	"	"	
" " "	Stuart, Hannah & Ellen	"	448	"	"	"	"	
" " "	Wilson, Wm + Jessie	"	448	"	"	"	"	
" " "	Witter, Mrs Mary G.	"	449	"	"	"	"	
" " "	Wilson, H. S.	"	449	"	"	"	"	
" " "	Hurd, Grace S.	"	450	"	"	"	"	
Lakeville M.E. Church.	Johnson, Reed.	48	122	W.D.	May	21	1923	
Lakeville Fire District	Hoyt, Mrs Ella M.	AR+R 2	450	Rel of Rien	May	3	1923	
Lansing, Cleveland C. + Abbie W.	Town of Salisbury	48	193	Layout	Sept	29	1923	Selleck Hill Road
Landon, Howard F.	Landon, Juliette W.	49	57	W.D.	Jan	17	1924	Centre Village Lime Rock Road
Landon, M. Ella, et al.	Wanger, Charles F.	42	404	I.C.	Aug	14	1924	Horse shed #27.
Lakeville Fire District	Norton, Lillian R.	AR+R 2	459	Rel of Rien	Aug	18	1924	
Lakeville Water Co., The.	Wagner, Ernest O.	48	382	Agree-ment	Nov	1	1924	
Laussueq, Henry Laurent et ux	Williams, Edw. C. + Mary E.	50	54	Mtg	Nov	15	1924	
Lawrence, Wm B. et al.	Sal. Sav. Soc.	48	402	Mtg	Dec	30	1924	
Lawrence, Wm B., et al	Salisbury Bank + Trust Co.	48	550	Mtg	Oct	3	1925	
Landon, Sarah G.	Miles, Charles E.	42	433	I.C.	Dec	11	1925	Horse shed #7.
" " "	Connecticut Power Co.	52	130	Deed	Apr	5	1926	Right of - way
Landon, Albert B.	" " "	52	132	Deed	Apr	9	1926	" " "
Landon, James H.	" " "	52	140	Deed	Apr	9	1926	" " "
" " "	" " "	52	141	Deed	Apr	9	1926	" " "
" " "	" " "	52	143	Deed	Apr	9	1926	" " "
" " "	" " "	52	203	Deed	Aug	20	1926	" " "
Landon, Albert B.	" " "	52	205	Deed	Aug	20	1926	" " "
Landon, Carrie B.	Jeffers, Marion B.	42	448	I.C.	Oct	18	1926	2 Wood lots.
Landon, Howard F. Exr.	Meads, Frank + Lillie M.	52	343	Deed	May	5	1927	Newbury Estate
Lawrence, Ida P.	Stone, Alfred B.	52	344	Mtg	May	27	1927	
Landon, Carrie B.	Brooklyn + Queens Y.M.C.A.	52	364	Mtg	May	27	1927	
Lawrence, Wm B, Susan D. et ux	Jamevill Realty Co., Inc	52	379	W.D.	June	4	1927	69 3/4 acres Long Pond.
" " "	" " "	52	381	Deed	June	8	1927	
" " "	" " "	52	386	Deed	June	8	1927	
" " "	" " "	52	387	Deed	June	8	1927	
" " "	" " "	52	389	Deed	June	8	1927	
Lamson, William C. et ux	Howell, Alice E.	42	470	I.C.	July	26	1927	
Lawrence, Est Lydia R.	Hurley, Robert E.	51	43	Rel of Mtg	Aug	1	1927	
Larney, Katherine, et al	Salisbury Bank + Trust Co.	50	168	Mtg	Oct	15	1927	
Lamson William C.	Howell, Alice E.	52	506	Rel of Contract	Nov	2	1927	
Lansing, Cleveland C. + Abbie	Town of Salisbury	52	507	Rel of Layout	Nov	7	1927	
Lamb, A. W. Trustee in	Cooley, Walter H.	52	531	Rel of Highway	Nov	7	1927	
Landon, James H.	Wanger, Charles F.	42	532	Deed	Dec	10	1927	C. Irving Peace.
" " "	" " "	42	565	Deed	Dec	10	1927	
" " "	" " "	42	567	Deed	Dec	10	1927	
" " "	" " "	42	480	I.C.	Jan	7	1928	Horse shed #6



GRANTEE.

REVERSE INDEX TO DEEDS.

GRANTEE	GRANTOR	BOOK	PAGE	CHARACTER OF DEED	DATE OF RECORD			LOCATION OF PROPERTY
					MONTH	DAY	YEAR	
LA Lakeville Fire Dist	Harrison, Est of Mary E.	ART 2	52 53	lien	Aug	12	1919	
"	Hurd, Grace S.	"	53 54	"	"	"	"	
"	Jennings, Floyd R.	"	54 55	"	"	"	"	
"	Judd, Lucius S.	"	55 56	"	"	"	"	
"	Miles, Clara G., Emily R.	"	56 57	"	"	"	"	
"	Norton, Lillian R.	"	57	"	"	"	"	
"	Peterson, Laura A. W.	"	58	"	"	"	"	
"	Robbins, Mary E.	"	59	"	"	"	"	
"	Stuart, Ellen H. Hannah B.	"	60	"	"	"	"	
"	Safford, Christabel Bee	"	60 61	"	"	"	"	
"	Van Renselaer, Henry	"	61 62	"	"	"	"	
"	Wilson, Henry S.	"	62	"	"	"	"	
"	Witter, Mary G.	"	63	"	"	"	"	
"	Wilson, William T.	"	63 64	"	"	"	"	
"	Kane, William	40	530	W.D.	Jan	13	1920	
London, M. Ella, et al.	Cleveland, Smith	42	341	L.C.	Apr	7	1920	
Lamson, William C.	Howell, Alice E.	47	194 195	W.D.	Jun	28	1920	1735 acres on Lime Rock road.
Lansing, Cleveland C.	Selleck, James M.	47	266 269	W.D.	Nov	12	1920	Farm on Selleck Hill
Lansing, Cleveland C. et al.	Perry, William B. et al.	42	353	L.C.	Nov	26	1920	
Ramb, Arthur W.	Hartwell, Est Lucy A.	47	284	Pro. Cty	Dec	4	1920	Cty of Distribution 20 acres on N. side of Selleck Hill Road.
Lansing, Cleveland C. et al.	Warner, Philip W.	40	578	W.D.	Mch	28	1921	
Lansing, Cleveland C. +	Carini, Bartholomew	47	408 410 506	W.D.	Apr	29	1921	1st Parcel 1 mile west of Vill. 2nd E. side of Lincoln St. 1/2 mi.
Lansing, Cleveland C. et al.	Salisbury Iron Corporation	47	510	W.D.	Dec	16	1921	
Lamson, William C.	Howell, Alice E.	48	18 21 118	Contract	Oct	25	1922	
Lakeville M. E. Church	Rhynus, Leonard J. et al.	48	119	L.C.	May	21	1923	Heirs of Chas
"	" Josephine, et al.	48	119 121	L.C.	May	21	1923	" " John.
"	Dauchy, Clara L.	48	121 122	L.C.	May	21	1923	
"	Ross, Mae T. et al.	48	119 121	L.C.	May	21	1923	Heirs of John.
Lakeville Water Co., The	Sal. Sav. Soc.	33	247	L.C.	Jun	11	1906	
Larney, Katherine A.	Judd, Helen L.	49	33	W.D.	Sep	13	1923	
Lansing, Cleveland C. et al.	Salisbury Iron Corp.	48	260	Rec. of Mtg	Dec	22	1923	
Lakeville Water Co.	Martin, Abram S.	49	55	W.D.	Dec	31	1923	
London, Juliette W.	London, Howard F.	49	57 313	W.D.	Jan	17	1924	Centre Village Lime Rock Road.
London, Carrie B.	Hubbard, L. M. Cur.	48	314	Deed.	May	1	1924	Est Chas. H. Russell
London, Juliette W.	Sal. Cem. Assn	48	322 323 353	Burd. Mtg	May	17	1924	# 109 Rock side of highway from Lakeville to Millerton
Lawrence, William B. et al.	Peabody, Eugene L.	48	354	W.D.	Aug	22	1924	Hotel prop. Southernly side of Highway Lakeville to Millerton
Lawrence, William B. et al.	Peabody, Eugene L.	42	405 375	L.C.	Aug	22	1924	
London, Carrie B. et al.	Russell, Est Wm. L. dect	48	376 384	Pro. Cty of Deeds	Oct	20	1924	
Lakeville Fire District	Village Park Assn.	48	386	L.C.	Nov	11	1924	
Laussueq, Henry Laurent et al.	Williams, Sarah J.	49	83 549	W.D.	Nov	15	1924	
Lawrence, William B. et al.	Salisbury Bank & Trust Co	48	550	Rel of Mtg	Oct	3	1925	
Lake Wonsseopomoc Co.	Roberts, Albert C.	42	439	L.C.	July	15	1926	Hallowell prop.
London, Albert B.	Connecticut Power Co.	42	446	L.C.	Oct	18	1926	Rel of Right-of-Way
London, James H.	"	42	447	L.C.	Oct	18	1926	" " "
London, Carrie B.	Hotchkiss, Helen W.	42	454	L.C.	Jan	12	1927	
"	Engelke, Harriet E.	42	455	L.C.	Jan	12	1927	
"	Jefferis, Marion B.	42	456	L.C.	Jan	12	1927	

LA



GRANTEE.

REVERSE INDEX TO DEEDS.

GRANTEE	GRANTOR	BOOK	PAGE	CHARACTER OF DEED	DATE OF RECORD			LOCATION OF PROPERTY
					MONTH	DAY	YEAR	
LA								
Landon, Carrie B.	Hartford-Connecticut Trust Co <sup>Ex 25</sup>	52	280 282	L.C.	Jan	31	1927.	Est Edw. F. Harrison
" " "	Bankers Trust Co. Trust	52	318 320	L.C.	Apr	1	1927.	Est Jane C. Gillette
Lakeville Water Co	Hatchkiss School <sup>The Maria H.</sup> Assn	52	346 362	Lease	May	12	1927.	House # 30 Parcel 6.
Lawrence, Ida T.	Stone, Alfred B.	52	364	Deed	May	27	1927	
Landon, Carrie B.	Brooklyn + Queens Y.M.C.A.	52	381 384	Mtg	June	4	1927.	
La Motte, L. Howell	Stone, Alfred B.	49	225	W.D.	Oct	1	1927.	House # 13.
Larney, Katherine, et al	Howell, J. Cox	49	230 506	W.D. Rel of	Oct	15	1927.	
Lumson, William C.	Howell, Alice E.	52	507	Mtg	Nov	2	1927.	
Lansing, Cleveland C. + Abbie	Town of Salisbury	52	532	Discontinuance Highway	Nov	7	1927	
Landon, Sarah G. et al.	Gay, Est Charlotte W.	52	546	Discharge of mtg	Nov	29	1927.	

LA

DIRECT INDEX TO DEEDS.

GRANTOR.

GRANTOR	GRANTEE	BOOK	PAGE	CHARACTER OF DEED	DATE OF RECORD			LOCATION OF PROPERTY
					MONTH	DAY	YEAR	
<b>LE</b>								
Ledwith Joseph M.	Sal. Sav. Society	32	387	Mtg	Feb	22	1906	
Ledwith Joseph M.	The J.M. Ledwith Realty Co	41	495-498	Tran	Jan	4	1909	
Lea Helen W.	Whitbeck Chas P.	42	65	Lb	Aug	5	1909	
Leverty Beouore H.	Schuel J. Pauline	43	426-428	Tran	Jan	30	1912	
Ledwith Joseph M.	Ledwith Jos. M.	44	271-273	Tran	May	6	1913	
Ledwith Joseph M.	Sal. Sav. Soc.	32	460	Mtg	May	6	1913	
Levi Kate + James	Cooper Chas. M.	40	438	Tran	Sept	22	1915	
Ledwith Realty Co., J.M.	Town of Salisbury	AR+R 2	69	Tran	Feb	31	1920	
Ledwith, Joseph M.	Ledwith, Katherine	47	191-193	Deed	Jun	25	1920	Ledwith Farm of 190 acres.
Ledwith, Katherine	Oshman, Louis	47	297-299	W.D.	Dec	22	1920	
Ledwith, Katherine	Walsh, William A.	40	586	W.D.	May	5	1921	On Sharon road.
Ledwith, Katherine	Ledwith, Joseph M.	47	427	Acqmnt of Mtg	Jun	29	1921	
Leverty, Vincent D.	Twiss, Alexander W.	Perp Prop 1	125	Bill of Sale	May	6	1920	
Ledwith, Joseph M.	Ledwith, Katharine	Perp Prop 1	134	Bill of Sale	Jun	25	1920	
Leverty, Vincent D.	Sal. Sav. Soc.	47	604-605	Mtg	Jul	6	1922	
Leverty, Vincent D.	Derwin, Louise + John J.	49	105-308	W.D.	June	3	1925	6 1/2 Acs of Lots D.14 + D.15-
Lenihan, Mary et al	Silvermail, Anna	52	310	L.C.	Mar	18	1927	
Leffingwell, Frank et al	Wagner, Louis H. et al	52	455-459	Deed	Aug	18	1927	

GRANTEE.

REVERSE INDEX TO DEEDS.

GRANTEE	GRANTOR	BOOK	PAGE	CHARACTER OF DEED	DATE OF RECORD			LOCATION OF PROPERTY
					MONTH	DAY	YEAR	
LE Ledwith, The J. M. Realty Co.	Ledwith Joe M. + Missie L.	41	495 498	War	Jan	4	1909.	
Ledwith Joseph M.	Sal. Sav. Soc.	40	148	Trav	Feb	22	1906	
Rea. Helen W.	Whitbeck Geo. E.	42	60	Lb.	June	12	1909	
Lewis Florence M.	Herriman Alfred H.	42	62	Lb.	July	12	1909	
Ledwith Joe M.	Ledwith The J. M. Realty Co.	44	271 273	Trav	May	6	1913	
Lewis F. M.	Miles M. A. & G. W.	41	33 38	Lease	Apr	11	1917	
Lewis James J. + Kate	Tauss Mrs Kate	42	249	Lb.	Sept	18	1915	Ledwith Farm of 140 acres
Ledwith, Katherine	Ledwith, Joseph M.	47	191 193	Deed	Jun	25	1920	
Leverty, Vincent D.	Dwiss, Alexander W.	47	289 291	Lease	Dec	6	1920	House, Lakeview Ave.
Ledwith Realty Co.	Everts P. P. Col.	2	424	Rel	Dec	20	1920	
Ledwith, Joseph M.	Sal Sav. Soc	47	296	Rel of Mtg	Dec	22	1920	
"	"	47	296	Rel of Mtg	Dec	22	1920	
"	"	47	297	Mtg	Dec	22	1920	
Ledwith, Katherine	Oshman, Louis	47	299 302	Mtg	Dec	22	1920	
Ledwith, Joseph M.	Ledwith, Katherine	47	427	Ass't Mtg	Jun	29	1921.	
Ledwith, Katherine	Ledwith, Joseph M.	40	134 136	Rel of Sale	Jun	25	1920	
Leverty, Vincent D.	Kane, William	40	619	W. D.	May	9	1922	E half Lots D. 14 D 15
Leverty Vincent D.	Dwiss, Alexander W.	40	627	W. D.	Jun	13	1922	Lot B 6 + bldg Bostonick Hill
Leverty, Vincent D.	Wagner, E. O. + Harry D. Miller	48	554 557	Lease	Oct	15	1925.	
Leffingwell, Frank P.	Joyce, Est. William T.	52	453	Appt	Aug	18	1927	

LE



GRANTEE. REVERSE INDEX TO DEEDS.

GRANTEE	GRANTOR	BOOK	PAGE	CHARACTER OF DEED	DATE OF RECORD			LOCATION OF PROPERTY
					MONTH	DAY	YEAR	
LE								

LE

DIRECT INDEX TO DEEDS. GRANTOR.

GRANTOR	GRANTEE	BOOK	PAGE	CHARACTER OF DEED	DATE OF RECORD			LOCATION OF PROPERTY
					MONTH	DAY	YEAR	
LE								





GRANTEE. REVERSE INDEX TO DEEDS.

GRANTEE	GRANTOR	BOOK	PAGE	CHARACTER OF DEED	DATE OF RECORD			LOCATION OF PROPERTY
					MONTH	DAY	YEAR	
LE								

LE





GRANTEE. REVERSE INDEX TO DEEDS.

GRANTEE	GRANTOR	BOOK	PAGE	CHARACTER OF DEED	DATE OF RECORD			LOCATION OF PROPERTY
					MONTH	DAY	YEAR	
LE-H								

LE  
TO  
LH



DIRECT INDEX TO DEEDS.

GRANTOR.

GRANTOR	GRANTEE	BOOK	PAGE	CHARACTER OF DEED	DATE OF RECORD			LOCATION OF PROPERTY
					MONTH	DAY	YEAR	
<b>LI</b>								
Lindsay Mary A. K.	Belcher Francis A. et al.	39	174 177	Release Mtg	June	24	1901	
Lindley Catherine	Everts William P.	37	560	Rel.	June	14	1902	
Lindley Thomas	Lindley Catherine	39	278	Lease	June	14	1902	
Little Robert	Selleck Les. A.	39	326 327	" "	Nov.	8	1902	
Little Robert	The S. N. E. Telephone Co.	39	561	Lease	Dec	30	1904	
Little Robert Est	Little Caroline Exr	39	605	Part Est	Apr	3	1905	
Little Caroline	Sharon Electric Light	41	78	Lease	Feb	26	1906	
Little Ann (formally) Est	Hood-Thos P.	39	618 619	Pro. est.	May	5	1905	
Liver John et al.	Cooley W. M. et al.	40	232	Trans	Mch	14	1908	
Little Robert Est	Little Caroline	41	464 466	Part Dist	Nov.	14	1908	
Little Caroline	The Canaan Sav. Bank	35	492	Mtg	Nov.	25	1908	
Livingstone Nellie H.	Lundane George	41	657 652	Part Lease	May	24	1910	
Little Caroline	The Canaan Sav. Bank	35	532	Mtg	June	28	1911	
Little Caroline	" " " "	35	534	Mtg	Sept	19	1911	
Little Caroline	" " " "	35	576	" "	July	27	1910	
Little Caroline	" " " "	35	577	" "	July	19	1912	
Little Caroline	" " " "	35	563	" "	Apr.	21	1913	
Lindley Thomas Est	Robbins Burrall Trust Co. et al.	41	103	Part Est	July	17	1914	
Liquid Carbonic Co.	DeFauce Robert W.	37	137	Release	June	24	1915	
Little Caroline Est of	Canaan Sav. Bank	35	571	Mtg	June	9	1915	
Lindley, Thomas	Stalker Ellen	45	608	Part Est	Apr.	8	1916	
Little, J. W. Exr.	Gillette, Frederick	45	612 615	2. C.	Apr.	15	1916	
Lindsay Est. Mary A. K.	Everts P. P., J. C.	2	9	Lien	Mar.	31	1916	
Lindley, Est. of Hannah	Parsons, George E.	46	243	Part Est	Sept.	28	1916	
Lindsay, Est. Mary Ann Kelley	Lindsay Frank B.	46	269	" "	Apr.	10	1917	
" " " "	Everts, W. P. J. C.	2	31	Lien	Mch	30	1919	
" " " "	" " " "	"	40	" "	Mch	31	1919	
Lindsay, Est. of Mary A. K.	Town of Salisbury	"	69	" "	"	"	1920	
Little, Caroline	Rogers, Charles F.	47	203 198	W. D.	Jul	12	1920	Durin Lakes prop
Little, Caroline	The Canaan Sav. Bank	47	213 215	Mtg	Jul	23	1920	2 Parcels
Little, Caroline	Warner, Philip W.	40	567	W. D.	Dec	21	1920	Selleck Hill
Lindsay, Est. Mary A. K.	Town of Salisbury	2	78	Lien	Mch	31	1921	
Lindley, Thomas	Stalker, Ellen E.	42	279	J. C.	Apr	8	1916	
Lindsay, Est. Mary A. K.	Town of Salisbury	2	86	Lien	Mch	31	1922	
Little, Est. Caroline, died	Roberts, Edward R. Adm	47	592	Part Dist	June	1	1922	
" " " "	Robbins Burrall Tr. Co. et al.	48	77 78	Ownership of Mtg	Mch	12	1923	
Lindsay, Est. M. A. K.	Town of Salisbury	2	92	Lien	Mch	31	1923	
Little, Caroline, by Robbins	Rogers, Charles F.	48	157 158	Rel of Mtg	Jul	10	1923	
Little, Est. of Caroline, died	Smith, Edward	48	173 174	Part Dist	Aug	9	1923	
Lindsay, Est. Mary A. K.	Town of Salisbury	2	100	Lien	Mch	31	1924	
Lindsay, Est. Mary A. K.	" " " "	2	107	Lien	Mch	31	1925	
Lindell, C. A.	Halliwell, Walter S.	2	467	Rel of attach	Aug	17	1925	
Lindsey, Est. Mary A. K.	Town of Salisbury	53	5	Lien	Mch	31	1926	
Lindsay, Est. Mary A. K.	" " " "	53	12	Lien	Mch	31	1927	
Ditchfield Savings Society	Clancy, Joseph H.	52	438 439	Part Mtg	July	28	1927	Rel of 2nd Parcel.
Little, Willanna, et al.	Tobin, Wesley J.	52	459 462	Mtg	Aug	20	1927	

GRANTEE.

REVERSE INDEX TO DEEDS.

GRANTEE	GRANTOR	BOOK	PAGE	CHARACTER OF DEED	DATE OF RECORD			LOCATION OF PROPERTY
					MONTH	DAY	YEAR	
<b>LI</b>								
Lindley Thomas.	Elliott Saml W.	37	540	26.	Sept	28	1901	
Lindley <del>Catherine</del> <sup>Thomas</sup>	Everts William P.	37	561	26	June	14	1902	
Lindley Catherine	Lindley Thomas	39	378	Lease	June	14	1902	
Little Robert	Warner Donald J. et al	39	504 572	26.	June	21	1904.	
Little Robert	Gaylord Lois B. et al.	39	57	26.	June	21	1904.	
Little Robert	Halls Emily C.	37	610	26	June	21	1904.	
Little Robert	Burtis Fannie E. et al.	37	611	26.	June	21	1904.	
Little Robert	Jones Julia W. et al.	37	612	26.	June	21	1904.	
Little Caroline Exp	Little Robert Est	39	605	Part of	Apr	3	1905	
Lindley Thomas.	Warner Donald J.	37	623	26	May	15	1905	
Liner John et al	Haines Frank P.	41	315 317	Trans.	Sept	24	1907	
Livingston Robt J	Haines Frank P.	41	317	Trans.	Sept	24	1907	
Liner John et al	Haines Frank P.	37	697	26	Nov.	4	1907	
Little Caroline	Little Robert Est	41	464 466	Distt	Nov.	14	1908.	
Lindley Thomas.	Hortie Meibord W.	40	312	Trans.	Dec	7	1910	
Liquid Carbonic Co.	Dufour Robert W.	44	17 20	Contract	Sept	25	1912	
Lindsay, Frank B.	Lindsay, Mary Ann Kelley	46	269	Pro	Apr.	10	1917	
Lindsay, Mary Ann Kelley	Everts, P. P., Col.	2	407	Rel.	Mar	26	1917	
Little, Caroline	Canaan Sav. Bank, Inc	47	197 198	Rel	Jul	12	1920	Release of Mortgages
Little, Caroline.	Rogers, Charles F.	47	204 206	Mtg	Jul	12	1920	
"	Canaan Sav. Bk, Inc	47	212 213	Rel	Jul	23	1920	Rel. of Mtg.
Little, Est of Caroline	Roraback, Minnie H. et al.	48	174 175	Rel of	Aug	11	1923	
Lindell, Charles A.	Halliwell, Walter S.	2	268 269	Mtg attach	Apr	24	1925.	
Litchfield Sav. Society, Inc	Clancy, Joseph H.	50	120	Mtg	July	28	1926.	
"	"	50	136	Mtg	Dec	28	1926.	
Little, William, et al.	Tobin, Wesley J.	49	217	W.D.	Aug	18	1927.	

LI



GRANTEE. REVERSE INDEX TO DEEDS.

GRANTEE	GRANTOR	BOOK	PAGE	CHARACTER OF DEED	DATE OF RECORD			LOCATION OF PROPERTY
					MONTH	DAY	YEAR	
LI								

LI

DIRECT INDEX TO DEEDS.

GRANTOR.

GRANTOR	GRANTEE	BOOK	PAGE	CHARACTER OF DEED	DATE OF RECORD			LOCATION OF PROPERTY
					MONTH	DAY	YEAR	
<b>LL</b>								
Lloyd John	Houmae Jos. R.	40	397	Yours	Apr	1	1914	
<b>LO</b>								
Lorigan Danl.	Williams Hubert	35	400	Mgt	Oct	6	1900	
Lorigan Daniel	Del. Sav. Soc.	35	466	Mgt	Apr	27	1907	
Lodge, Patrice	Spicer E. W. Co.	35	496	Mgt	Apr	12	1909	
Lowe, Natalie W.	Illinois Trust & Sav. Bank	43	189	Rel	Apr	12	1911	
Lorraine Edward R.	Johnson Guy C.	43	629	Rel of Lien	Aug	15	1912	
R Lorigano, Peter	Smith Bridget	35	558	Mtg	Feb	4	1913	
Lockwood Ida R.	Mehlander Mary	44	247	assnt Mtg	Apr	16	1913	
Lore, Nathalie W.	Wells Abbie W.	44	504	Rel	Aug	6	1913	
Lord, Arthur G.	Carroll, W. A.	41	340	Lease	Feb	17	1915	
R Lorenzo, Peter	Smith John N.	35	604	Mtg	June	27	1916	
Lowell, Arthur H.	Everts, P. P., J. C.	2	17	2nd Lien	Mar	31	1917	
Long, Timothy J. et al	Brockett, Walter D.	46	445 447	W. D.	Apr	26	1918	
Lorigan, Est of John J.	Lorigan, Elizabeth	46	499 500	Pro Cff of Descent	Oct	1	1918	
Lodge, Patrice	Whalen, Thomas J.	46	577 579	W.D.	Mch	5	1919	
Long, Timothy J. & Henry H.	Ball, Edith S.	46	415	Mtg	Feb	25	1918	
Lodge, Patrice	Cleveland, Smith	46	618 619	assnt Mtg	Jun	3	1919	
Lorigan, Mary.	Smith, Jennie A.	42	334	J. C.	Dec	11	1919	
Lowell, A. N. & Sarah Horton	Town of Salisbury	2	78	2nd Lien	Mch	31	1921	
" " "	" " "	"	85	2nd Lien	Mch	31	1922	
Lorigan, Est Elizabeth, <sup>decd</sup>	Collins, Mary E. Admx	48	143	2nd app't	Jun	5	1923	
Lorigan, Est John, <sup>decd</sup>	" " "	48	144	2nd app't	Jun	5	1923	
Rolch, Carl B.	Falls Village Sav. Bank	50	28	Mtg	Nov	3	1923	
Lorigan, Est John, <sup>decd</sup>	Lorigan, Daniel, et al	48	334 335	Pro Cff of Descent	June	14	1924	
Lorigan, Est Elizabeth, <sup>decd</sup>	" " "	48	335 336	Pro Cff of Descent	June	14	1924	
Lorigan, Daniel, et al	Lorigan, Margaret	48	338	J. C.	June	21	1924	
Lorigan, Margaret	Benchoen, Austin W.	49	78	W.D.	Aug	23	1924	1 Acre.

(Page 394)



GRANTEE. REVERSE INDEX TO DEEDS.

GRANTEE	GRANTOR	BOOK	PAGE	CHARACTER OF DEED	DATE OF RECORD			LOCATION OF PROPERTY
					MONTH	DAY	YEAR	
<b>LL</b> Lloyd John.	McCarty <sup>Ellen J.</sup> Martin	42	21	Rel.	Oct	17	1908	
<b>LO</b>								
Lorigan, Daniel	Williams, Hubert	40	4	Mar.	Oct	6	1905	
Lover, M.M.	Wolfe Robt	35	408	Mgt	July	9	1901	
Loucks, Walter	Falls Village Savings Bank	41	54	Return	July	18	1906	
Lorrigan, Daniel	William's Clare H. Adams	37	678	Rel.	Apr	27	1907	
Lodge, Patsie	The E. W. Spurr Co.	40	255	Mar.	Apr	12	1909	
Lodge, Patsie	Palmer Lease U	40	268	Mar	July	7	1909	
Lowe, Nathaniel W. + <sup>et al Russell B.</sup>	Harrison Trust + Jar	43	267 271	Rel	July	17	1911	
Lorrell Arthur H et al	Morrison Mimi A	42	128	Rel	Aug.	12	1911	
Lorraine, Eder. B.	Johnson Guy C.	43	438 439	Lease	Sept	7	1912	
Lorenz, Peter	Smith, Bridget	40	375	Mar	Jan	31	1913	
Lockwood, Eda B.	Reynolds, Julia	44	188 191	Mtg	Apr	4	1913	
Lorenzo, Peter	Smith, John H. adm. of	46	424	Rel	Mar	4	1918	
"	Smith, John H.	46	425	"	"	"	"	
Lorigan, Elizabeth	Lorigan, Est of John J.	46	499 500	Pro Cty of Decent	Oct	1	1918	
Lodge, Patsie	Whalen, Thomas J.	46	579	Mtg	Mar	5	1919	
Lodge, Patsy	Spurr Co, The E. W.	46	581 582	Rel	Mar	30	1919	
Lorenz, Peter	Honour, Joseph L.	46	586 588	W.D.	Mar	22	1919	
Long, Timothy J. + <sup>Hunt Henry H.</sup>	Ball, Edith S.	40	495	W. D.	Feb	25	1918	
"	Clark, Est of Mary E. B.	46	412	Adm D.	Feb	25	1918	
"	Ball, Edith S.	46	444	D. C.	Apr	26	1918	
Lorigan, Mary et al	Smith, Est of John J.	47	65	Pro Cty of Decent	Dec	11	1919	
Lord, Arthur S.	Burdick, Harley H.	47	97 98	Agree ment	Mar	31	1919	
Lorch, Carl B.	Owen, Est John L.	47	558 561	Deed	Apr	8	1922	275 acres.
Loveridge, Clarence A.	Barnum, Est Clarissa A.	48	330	Pro Cty of Decent	Jun	7	1924	
Lorigan, Daniel, et al.	Lorigan, Est John, decd	48	334	Pro Cty of Decent	June	14	1924	
"	Lorigan, Est Elizabeth, decd	48	335	Pro Cty of Decent	June	14	1924	
Lorigan, Margaret, et al	Lorigan, Est John, decd	48	334	Pro Cty of Decent	June	14	1924	
"	Lorigan, Est Elizabeth, decd	48	335	Pro Cty of Decent	June	14	1924	

LL  
LO

DIRECT INDEX TO DEEDS.

GRANTOR.

GRANTOR	GRANTEE	BOOK	PAGE	CHARACTER OF DEED	DATE OF RECORD			LOCATION OF PROPERTY
					MONTH	DAY	YEAR	
<b>LO</b>								
Lorigan, Est. Daniel	Lorigan, Mary A. + Helen <sup>admors</sup>	52	261	ctf of Appt	Aug	19	1926.	
Lorigan, Mary A. + Helen	Lorigan, Mary	42	458	LC.	Mch	11	1927.	
Loveridge, Clarence A.	Lyon, Nettie L.	49	207	W.D.	June	16	1927.	
"	"	52	401	Lease	June	16	1927	
Rorch, C. B.	State Highway Commissioners	52	560 562.	Agree ment	Dec	7	1927.	

GRANTEE. REVERSE INDEX TO DEEDS.

GRANTEE	GRANTOR	BOOK	PAGE	CHARACTER OF DEED	DATE OF RECORD			LOCATION OF PROPERTY
					MONTH	DAY	YEAR	
LO Lorigan, Margaret	Lorigan, Daniel, et al.	48	336	D.C.	June	21	1924	
Loveridge, Clarence	Ensign, J. Lee, et al.	48	338 351 352	Lease	Aug	21	1924	Lease of Spring
Roomis, Hattie	Salisbury Cem. Assn	48	396 397	Bur Lot	Dec	15	1924	#142.
Lovett, Jane	McClen, John H.	49	140	W.D.	Nov	19	1925	1/2 interest St. Salisbury
Lovett, Jane	McClen, Est Jennie	52	18 19	Deed	Nov	19	1925	" " " "
Lorigan, Mary A. + Helen	Lorigan, Est Daniel	52	201	App't	Aug	19	1926	
Loder, Benjamin C.	Brown, Alice Lucy M.	52	211 214	W.D.	Sept	3	1926	Lot #5 Purn Lakes.
Lorigan, Mary	Lorigan, Mary A. + Helen	42	458	D.C.	Mch	11	1927	
Loveridge, Clarence A.	Lyon, Nettie L.	50	155	Mtg	June	18	1927	
Lovett, Austin	McClen, John H.	42	481	D.C.	Jan	9	1928	

LO



GRANTEE. REVERSE INDEX TO DEEDS.

GRANTEE	GRANTOR	BOOK	PAGE	CHARACTER OF DEED	DATE OF RECORD			LOCATION OF PROPERTY
					MONTH	DAY	YEAR	
LO								

LO

DIRECT INDEX TO DEEDS.

GRANTOR.

GRANTOR	GRANTEE	BOOK	PAGE	CHARACTER OF DEED	DATE OF RECORD			LOCATION OF PROPERTY
					MONTH	DAY	YEAR	
<b>LU</b>								
Lumb G. Mr Sarah.	Spratt G. V. G.	39	370 373	Tran	Mar	7	1903	
Luppiere Chas. A.	Neil Henry F.	42	30	Rc	Nov.	9	1908.	
Luppiere Chas. A.	Neil Henry F.	45	7 10	Tran.	Mar	7	1914.	1
Luppiere Chas. A.	Lawrence J. Salisbury	45	14	Lat Eas	Mar	31	1914.	1
Luskey, Francis George	Argall, Joseph	42	266	2. C.	Dec.	7	1915	
Lundberg, Gustav	Erikson, John E.	35	641	Mtg	May	17	1920	
Luminati, Louis P. et ux	Briggs, Samuel J et ux	35	688	Mtg	Apr	18	1922	
Lumb, Sarah W.	Hawley, Lillian F.	47	583 586	W. D.	May	27	1922	On Lake Washington Twin Lakes.
Lumb, Sarah W.	Hawley, Lillian F.	48	128 130	W. D.	Jun	2	1923	Twin Lakes.
Lumb, Sarah W.	Canaan National Bank	52	287 288	of Mtg	Feby	23	1927	
Luchs, Florence E	Stone, Alfred B	52	410 413	Mtg	June	30	1927	

GRANTEE. REVERSE INDEX TO DEEDS.

GRANTEE	GRANTOR	BOOK	PAGE	CHARACTER OF DEED	DATE OF RECORD			LOCATION OF PROPERTY
					MONTH	DAY	YEAR	
<b>LU</b>								
Lumb Sarah W.	Spratt Geo. V. L.	39	<sup>374</sup> 377	Wad	Nov	7	1903	
Lumb Charles R.	Humes William H.	40	143	Wad	Jan	30	1906	
Lumb Charles R.	Myckoff Herbert J.	40	142	Wad	Jan	30	1906	
Lumb Charles R.	Humes William H.	41	<sup>347</sup> 349	Wad	Dec	10	1907	
Leppriac Charles A.	Ottawa Mrs Mary	41	<sup>430</sup> 433	Wad	Aug	29	1908	
Lepprie Charles A.	P.P. Erects Exp. Coll.	41	138	Rel	Sept	8	1914	
Leuch Charles R.	Trice Baker Land Co	41	<sup>441</sup> 441	Deed	Aug	7	1915	
Lumb Geo. S.	Lusan A. O. D.	40	41	Wad	Nov	25	1901	
Lundberg, Gustav	Erikson, John E.	40	541	W.D	May	17	1920	Lakeville property 1/4 acre buildings - Walton St.
Luminati, Louis T. et al.	Briggs, Samuel J. et al.	47	<sup>564</sup> 565	Mtg	Apr	18	1922	(Floyd M. Decker, Mtg)
" " "	Decker, Floyd M.	47	<sup>567</sup> 567	W.D.	Apr	18	1922	N.E. part of Trm of S.
Lumb, Sarah W.	Hawley, Lillian F.	48	<sup>130</sup> 132	Mtg	Jan	2	1923	
Luchs, Florence E.	Stone, Alfred B.	52	<sup>408</sup> 410	Deed	June	30	1927	Living Rock Houses # 26 + # 27.

DIRECT INDEX TO DEEDS.

GRANTOR.

GRANTOR	GRANTEE	BOOK	PAGE	CHARACTER OF DEED	DATE OF RECORD			LOCATION OF PROPERTY
					MONTH	DAY	YEAR	
<b>LU</b>								
<b>LY</b>								
Lynnan Sarah R.	The E. W. Spurs Co.	37	529	L. C.	June	20	1901	
Lynch Patrick	S. W. C. Telephone Co	39	618	Permit	Apr	28	1905	
Lynch Patrick	Sharon Electric Light Co	41	74	Lease	Feb	26	1906	
Lynott Julia	Lockwood Ida R	44	188 191	Mtg	Apr	4	1913	
Lynott Julia <i>June 28 et al.</i>	Mehrlander Mary	44	341 344	Mar	June	20	1913	
Lynott John Dan,	Lynott Patrick	44	613 614	Mar	Dec	27	1913	
Lynch Bridget Est	Lynch John Adam	44	628	Per cl	Jan	22	1914	
Lynch Patrick Est	Lynch John Exp	44	628	Per cl	Jan	22	1914	
Lynch Timothy Est	Lynch John Exp	44	629	Per cl	Jan	22	1914	
Lynch Timothy Est	Moyer Chas. A. & Co.	45	126 127	Mar	Aug	11	1914	
Lynch Timothy Est	Lynch John M. Exp	45	462	Per cl	Aug	27	1914	
Lynch, Exp. John M.	Wilsing Charles H.	46	159	Deed	Nov.	14	1916	
Lynch, Est. of Bridget	Lynch Est. of John M.	46	179	Est of Deeds	Dec.	19	1916	
Lyon, Nettie L.	Loveridge, Clarence A.	50	155 441	Mtg	June	18	1927	
Lynch, Virginia	Stone Alfred B.	52	443	Mtg	July	28	1927	



GRANTEE. REVERSE INDEX TO DEEDS.

GRANTEE	GRANTOR	BOOK	PAGE	CHARACTER OF DEED	DATE OF RECORD			LOCATION OF PROPERTY
					MONTH	DAY	YEAR	
<b>LU</b>								
Lumb, Geo. W.	Wlds Susan A.	40	41	Tras	Nov.	25	1901	
<b>LY</b>								
Lynch Patrick	The Cassau Savings <sup>Bank</sup>	37	634	Lb	Nov.	21	1905	
Lynch Timothy	Cleveland Benjamin	40	250	Tras	Mar	8	1909	
Lynch Patrick	Sal. Par. Loc	33	305	Lb.	Aug	30	1911	
Lynott Julia	Chapman Milton	44	160 163	Tras.	Mar	17	1913	
Lynott Julia	Mehlender Mary	44	345 346	Sat Mty	June	20	1913	
Lynch Patrick	Lynch John - <sup>Joint</sup> Est	44	613	Tras	Dec	27	1913	
Lynch John Adam	Lynch Bridget	44	628	Part Est	Jan	22	1914	
Lynch John Est	Lynch Patrick Est	44	628	Est	Jan	22	1914	
Lynch John Est	Lynch Timothy Est	44	629	Part Est	Jan	22	1914	
Lynch John M Est	Lynch Timothy Est	44	462	Part Est	Aug	27	1915	
Lyon, O. E.	Diebold Safe & Lock Co.	Prop 1	68	Part Sale	Sept.	1	1916	
Lynch et al, John M.	Lynch, Est. of Bridget	46	179	Part of Deed	Dec.	19	1916	
Lynch, Dr. Robert J.	Timone, Waldemar F. et al	47	528 530	Deed	Feb	18	1922	At Twin Lakes (Deed with Covenant)
Lyon, Nettie L.	Barnum, Charles W.	48	215 216	L.C.	Oct	31	1923	23 1/2 acres at Lime Rock Village.
" " "	Barnum, Chas W. & Mary M.	42	413	L.C.	Feb	14	1925	Spring
Lyon, Philo E.	Salisbury Iron Corp.	49	141	W.D.	Nov	21	1925	Lime Rock Village
Lyon, Nettie L.	Loveridge, Clarence A.	49	207	W.D.	June	16	1927	
" " "	" " "	52	401	Lease	June	16	1927	
Lynch, Virginia	Stone, Alfred B.	52	439 441	Deed	July	28	1927	House #22 Parcel 5.

DIRECT INDEX TO DEEDS.

GRANTOR.

GRANTOR	GRANTEE	BOOK	PAGE	CHARACTER OF DEED	DATE OF RECORD			LOCATION OF PROPERTY
					MONTH	DAY	YEAR	
LY								
Lyman Sarah H	Spurr The E W Co	37	528	7 C	June	14	1901	
Lyman Sarah R. R.	Robbins Sara J.	45	51	rental				
" " " " "	" " " "	45	52	Judgment	Apr	29	1914	
" " " " "	" " " "	45	59	J Sale	May	9	1914	







DIRECT INDEX TO DEEDS.

GRANTOR.

GRANTOR	GRANTEE	BOOK	PAGE	CHARACTER OF DEED	DATE OF RECORD			LOCATION OF PROPERTY
					MONTH	DAY	YEAR	
MA								
Martin Abram	Salisbury Savings Society	32	333	Mgt	March	30	1900	
Manix Est Dennis	Barow Simeon	39	97	B+S	Apr	27	1900	
Madden Est Michael	Proper Whitten H	39	104 <sup>E</sup> 107	B+S	May	1	1900	
Martin Jas.	Harris & Mansfield	39	131	Notice	Aug	21	1900	
Martin Abram	Lakeville Gas Co	39	145 <sup>E</sup> 147	War	Oct	4	1900	
do	Savoy Altrina	40	8	War	Oct	13	1900	
Martin James	Harris & Mansfield	39	182 183	Notice	Apr	9	1901	
" " "	Knight Ler. H	40	23	War	"	"	"	
Map of	Spurr The E W Co Lyman let	37	529					
Melone Est Marquand D	Travis Owen	37	532	2 C	July	8	1901	
Martin Abraham	Millev Benz S.	37	581	2 C	Jan	27	1903	
" " "	Martin Abraham S.	37	583	2 C	Feb	16	1903	
Martin Abraham S.	Salisbury Sav. Soc.	32	364	Mty	Apr	20	1903	
Maloney Daniel Est	Maloney Mary Ann	39	409	Part of	July	6	1903	
Maloney Catherine A	Maloney Mary	39	412 413	2 C	Aug	3	1903	
" Matthew & Daniel et al	do	"	"	"	"	"	"	
Mahan Mary Ann	Salisbury Savings Society	32	368	Mgt	"	12	1903	
Maple Shade Hotel	Scribner F P	39	294	2 C	Aug	26	1902	
March Merwin & Leamon	Barnum Ches. Fr.	39	604	Release	Feb	8	1905	
May Thomas E. Est	Sauford E. Adams	41	66	Part of	Feb	1	1906	
Martin Abraham	Spurr The E W Co	40	151	Tran	Feb	24	1906	
May Hannah	Barnum Richardson Co	40	158	Tran	Apr	28	1906	
" Est Thos. E. by Adms	Barnum Richardson Co	41	91 93	Pro D	Apr	28	1906	
Martin Thomas	Travis Alexander W.	40	203	Tran	May	13	1907	
Martin Abraham	Gale William P	41	325 327	Tran	Nov	4	1907	
Martin Abraham	Millsbaugh Clarence	40	224	Tran	Dec	4	1907	
Mallory William & Ida	Howd Frank E	40	226	Tran	Jan	4	1908	
Martin Abraham	Doty Jay	40	237	Tran	May	26	1908	
Martin James	Martin Richard P.	41	416 419	Tran	July	8	1908	
McClell John H & Jennie	McClell Sarah M.	35	491	Mty	Nov	21	1908	
Martin Abraham	Goderis Louis	40	257	Tran	Apr	8	1909	
Martin Abraham	Holley Myron	40	282	Tran	Feb	12	1910	
Martin Lois E.	Axelby Geo & Susan	40	308	Tran	Oct	5	1910	
Martin Lois E.	Sal. Soc Soc	32	426	Right	Oct	5	1910	
Marshall Charles	Smith Stevens Co	43	165 166	Resale	Feb	31	1911	
Martin Abraham	Kelsey Horace S.	40	324	Tran	Apr	4	1911	
Martin Thomas & Jennie	Dufour Robert W	40	337	Tran	Nov	17	1911	
Maloney Mary, Thos & Jennie	Seloumell William	42	150	2 C	May	16	1912	
Martin Abraham	Thurston Ches H	40	372	Tran	Dec	30	1912	
Malia Kathryn et al	Rynch Patrick	44	613 614	Tran	Dec	27	1913	
Marshall David	Jones John M.	41	4	Sale	Jan	30	1914	
Martin Thomas	Martin Jennie S	42	204	2 C	Jan	20	1915	
Martin Jennie S	Martin Thos & Jennie	42	205	2 C	Jan	20	1915	
Marston Fred	Hattie Wilbur W	45	262	Agreement	Feb	2	1915	
Manning Mfg Co	Moore R. E.	45	286	Release	Feb	20	1915	
Manning Mfg Co	Moore R. E. The	42	247	2 C	Aug	5	1915	
Martin, Abram	Lakeville Fire District	46	73	Deed	June	29	1916	

GRANTEE.

REVERSE INDEX TO DEEDS.

GRANTEE	GRANTOR	BOOK	PAGE	CHARACTER OF DEED	DATE OF RECORD			LOCATION OF PROPERTY
					MONTH	DAY	YEAR	
MA								
Martin - Abram	Pettee, Wm E.	37	465	2c.	Jan	16	1900	
Martin Abram	Pettee Wm E.	34	723	War	Jan	16	1900	
do	Reabody Eugene L	39	87	Rmgt	Mch	23	1906	
do	Hunter Gilbert	39	88	do	Mch	28	1900	
Madden Michael	Barnum Est Horace P	39	91	RxS	Apr	4	1900	
Martin Abram	Miller Chas	39	159	RxS	Nov	8	1900	
Martin James	Harris + Newfield	39	182+3	7 cty	Apr	9	1901	
Martin Abram	Miller Benjamin	37	580	2c.	Jan	26	1903	
Martin Abram S.	Martin Abram	37	583	2c.	Mch	16	1903	
Maloney Mary Adm.	Maloney, David	39	408	Partly	July	6	1903	
Maloney Mary	Maloney Catherine	39	412	2c.	Aug	3	1903	
May Thos. Et Hannah	Cooklin Milleine	40	80	Tran	Sept	14	1903	
Maple Shade Hotel	Scribner F P	39	288	Att.	July	15	1902	
Malley John J.	United States Army	39	613	Discharge	May	1	1905	
Mallory Milleine	Hall Gen. W.	40	140	Tran.	Feb	5	1906	
Markey James	Barney Mary J	40	178	Tran.	Dec	17	1906	
Marsh Charles C. Ex	Brosman Patricia Est	41	251	2c.	Apr	20	1907	
Martin Thomas	Holley Sarah	40	202	Tran	May	13	1907	
Matheson Alex P + Mary	Kennedy Fr + Rena	37	705	2c.	Jan	28	1908	
Matheson Alex P + Mary	Gray Anna Et James	40	227	Tran	Jan	27	1908	
Mac Linnan E. D. Et al.	Hane Milleine	41	370	Tran	Jan	27	1908	
Martin Richard P.	Martin James	41	416	Tran.	July	8	1908	
Martin Abram	Pulver Homer	41	424	Sale	Aug	10	1908	
M. Clew John H + Jennie	Foley Wm.	40	247	Tran	Dec	31	1908	
M. Clew Sarah M	M. Clew John H + Jennie	35	491	Mtg	Nov.	21	1908	
Martin Abram	Sol. Sav. Soc	33	278	2c.	Apr	10	1909	
Martin Abram	Saury Albert	40	281	Tran	Feb	14	1910	
Martin Abram	Mead. Gen.	40	303	Tran	Sept	7	1910	
Martin Lois E.	Silvermail Frank H	43	48	Tran	Dec	5	1910	
Martin Lois E	Sol. Sav. Soc.	33	294	2c.	Dec	5	1910	
Martin Abram	Aselby Geo Susan J	35	522	Mgt	Dec	5	1910	
Martin Abram	Perkins Wm J	40	358	Tran.	May	23	1912	
Mauzi Luigi	Tohalee Mary E	40	363	Tran	July	10	1912	
Martin Abram	Hane Mrs. Eva	1	1	Sale	Dec	3	1912	
Martin Abram Adm	Barker Corvella	45	111	2c.	July	30	1914	
Manning Mfg Co.	Moore. L. E.	45	160	Rate	Dec	31	1914	
Martin Jennie D.	Burrall Mary R +	45	240	acct	Jan	20	1915	
Martin Jennie D	Martin Thomas	42	204	2c.	Jan	20	1915	
Martin Thos + Jennie D	Martin Jennie D	42	205	2c.	Jan	20	1915	
Martin Thos + Jennie D	Sol. Sav. Soc.	33	339	Rel.	Jan.	26,	1916	
Martin Nannie	Martin James	40	481	War.	June	12	1917	
Mayer, Lottie Bartle	Bushnell, Helen B +	40	486	"	Aug.	25	1917	
Martin, Abram	Stuart, Edward et al	35	617	Mtg	Dec	10	1917	
Martin, A. S.	Diebold Safe + Lock Co.	Prop 1	125	Sale	Mch	1	1920	
Martin, A. S.	Bates, Alongo A.	40	532	W. D.	Mch	1	1920	Cor. of R. R. + Mont. Jerny Sta. - Lakeside
Martin, Abram	Peterson, Laura A. W.	47	251	Mtg	Oct	11	1920	
Martin, Abram, Jr.	Wike, Frank A. et al	47	386	2c.	Apr	13	1921	Rel of Mtg.

MA

# DIRECT INDEX TO DEEDS.

GRANTOR.

GRANTOR	GRANTEE	BOOK	PAGE	CHARACTER OF DEED	DATE OF RECORD			LOCATION OF PROPERTY
					MONTH	DAY	YEAR	
MA								
Martin, Abram	Stuart, Edward J. & Charles H. <sup>Miller</sup>	35	606	Mtg	Aug	1	1915	
"	Thos. N. E. Telephone Co.	46	130	Permit	Dec	9	1916	
Markey, James	Falls Village Sav. Bank	35	609	Mtg	Jan	9	1915	
Martin, James	Martin Nannie	40	481	W.D.	June	12	1917	
Martin, Abram	Stuart, Edward J. et al.	46	391	Rel	Dec	10	1917	
Mauzi, Luigi	Whalen, Mary E.	40	498	W.D.	Feb	13	1918	
Martin, Abram	Edelman, Jennie <sup>Excell</sup>	42	323	L.C.	Apr	27	1918	
"	Doty, David	42	329	L.C.	Dec	23	1918	
"	Beebe, Joseph B.	40	538	W.D.	May	4	1920	Farm on Wells Hill
Martin, Abram S.	Cleveland, Benjamin	40	540	W.D.	May	15	1920	Village of Lakeville on Pettie St.
Martin, Abram	Sal. Sav. Soc.	47	273	Assent of Mtg	Nov	20	1920	Geo. Auelby; Tinty
Martin, Abram	Sal. Sav. Soc.	47	277	Mtg	Nov	29	1920	
Martin, Abram	Martin, Abram S.	40	584	W.D.	Apr	18	1921	Main Street Lakeville
Martin, Abram S.	Sal. Sav. Soc.	32	534	Mtg	Apr	18	1921	
Martin, Abram	Hinman, Wm. H. + Alice	40	594	W.D.	Jul	13	1921	Southly 1/2 of Lot 10 Bostwick Sub.
Matheson, Alex. P. + Mary K.	Ball, Horace E.	40	602	W.D.	Dec	26	1921	At Taconic.
Martin, Abram	Martin, Edith + Jennie E.	40	607	W.D.	Feb	21	1922	Meadow St.
Martin, Abram S.	Smith, Alice M.	40	631	W.D.	Jun	27	1922	Mary Ann Beesley
Martin, Abram S.	Goderis, Louis	40	635	W.D.	Jul	17	1922	R.R. St., Lakeville
Martin, Abram S.	Hamm, Edith	47	614	Lease	Aug	2	1922	
Martin, Abram S.	Parmalke, Edward	49	9	W.D.	Feb	5	1923	Side Walton St.
Martin, Abram	Goderis, Louis F. Jr.	49	14	W.D.	May	21	1923	Pettie St.
Masten, Est. Loie, decd.	Masten, Frank	48	117	Pro. Off. of Descent	May	21	1923	
Masten, Frank	Parmlee, Ernest H. et al.	49	19	W.D.	Jun	21	1923	n. side of highway Lakeville to Park Home
Marston, Raymond J.	Smith, Edwin R.	48	169	Mtg	Jul	31	1923	
Martin, Abram	Auelby, George et al.	48	195	Rel. of Mtg	Oct	2	1923	
Masaus, John <sup>(See Page 438)</sup>	Birn, M. Morton et al.	48	207	Discharge of Mtg	Oct	18	1923	
Martin, Abram	Martin, Abram S.	49	53	W.D.	Dec	21	1923	On Pettie St.
Martin, Abram S.	Lakeville Water Co.	49	55	W.D.	Dec	31	1923	
Martin, Abram	Osborn, Charles H.	49	56	W.D.	Jan	2	1924	
Martin, Abram S.	Hamm, Edith	49	96	W.D.	Feb	27	1925	Jigger shop.
Martin, Abram S.	Sal. Sav. Soc.	50	61	Mtg	Feb	2	1925	
Marcon, Angelo	Gunshannon, Mary A.	50	69	Mtg	Apr	9	1925	5.583 acres
Markey, James	Pilton, Nellie C.	49	106	W.D.	June	12	1925	On Brimton Hill
Martin, Abram S.	Warner, Sarah	49	160	W.D.	June	29	1926	Ore Hill.
Martin, Abram S.	Bartle, William A.	42	436	L.C.	June	29	1926	"Chatfield Ore Red Lot."
"	Basinger, Nannie S.	49	173	W.D.	Oct	2	1926	Sal. Village
"	Atkins, Marvin L. + Alice A.	51	37	Rel. of Mtg	Nov	22	1926	
"	Judd, William	52	241	W.D.	Nov	22	1926	Lincoln City road.
"	Howd, Frank E.	49	195	W.D.	Apr	6	1927	On Sugar Hill
Martin, Abram S.	Traver, William H.	49	232	W.D.	Oct	24	1927	
Martin, Lucy N. et al.	Judd, Rachel P.	42	478	L.C.	Nov	12	1927	
Martin, Abram S.	Salisbury Banker Trust Co.	50	171	Mtg	Nov	17	1927	



GRANTEE. REVERSE INDEX TO DEEDS.

GRANTEE	GRANTOR	BOOK	PAGE	CHARACTER OF DEED	DATE OF RECORD			LOCATION OF PROPERTY
					MONTH	DAY	YEAR	
MA Martin Abram	Sal Sav. Soc.	47	393	Rec of Mtg.	Apr	18	1921	Main Street
Martin, Abram S.	Martin, Abram	40	584	W.D.	Apr	18	1921	Village of Lakeville
Martin, Abram	Peabody, Eugene D.	40	592	W.D.	Jun	28	1921	Lot #15 Kane's Sub.
Mangolini, Bernardo	Whalen, William H. Adm.	47	439 440	Lease	Aug	1	1921	Bostwick Hill
Martin, Edith + Jennie E.	Martin, Abram	40	607	W.D.	Feb	21	1922	Meadow St.
Martin, Abram S.	De Mars, Maud, et al	47	593 596	W.D.	Jun	15	1922	(Mary A. Beers prop.)
Martin, Abram S.	Smith, Alice M.	40	630	W.D.	Jun	27	1922	On Walton St.
Martin, Abram S.	Sal Sav. Soc	42	381	L.C.	Jul	17	1922	Partial Rec. of Mtg.
Masten, Frank	Masten, Est Loie, deid	48	117	Proct of Deed	May	21	1923.	
Marston, Raymond J.	Smith, Edwin R.	49	23	W.D.	Jul	26	1923	Salisbury Village
Martin, Abram S.	Martin, Abram	49	53	W.D.	Dec	21	1923	Pettee St.
Martin, Abram S.	Spurr, Charles E.	48	279 280	Mtg.	Feb	8	1924.	S. side of highway
Magill, Sarah E. Gardner	Percy, John C.	49	80	W.D.	Sep.	19	1924.	Ore Hill to Linn Rock.
Martin, Abram S.	Brinton, Julia S. + H. Rose	48	426 428	W.D.	Feb	2	1925	Garage
Marcon, Angelo	Gumshannon, Mary A.	49	101	W.D.	Apr	9	1925	W. side Lincoln City road.
Markey, James	Falls Village Sav. Bank	51	19	Rec of Mtg.	June	12	1925.	
Martin, Abram S.	Salisbury Iron Corp.	49	122	W.D.	Aug	21	1925	On Sugar Hill.
Martin, A. S.	Salisbury Iron Corp.	49	143	W.D.	Dec	4	1925	Ore Hill 45 near R.R. Station
Marcon, Angelo	Gumshannon, Mary A.	51	28	Rec of Mtg.	May	22	1926.	
Martin, Abram S.	Burdick, Harley H. + Jennie	52	167 168	assign of Mtg.	June	15	1926.	
Martin, Abram S.	Warner, Sarah	50	114	Mtg.	June	29	1926.	
Martin, Abram S.	Warner, Sarah	49	161	W.D.	June	29	1926	"Chatfield Ore Bed Lot."
" " "	Salisbury Bank + Trust Co.	42	443	L.C.	Oct	2	1926	Part Rec of Mtg.
" " "	Atkins, Marvina + Alice A.	42	451	L.C.	Oct	20	1926.	
" " "	Judd, William	50	133	Mtg.	Nov	22	1926.	
" " "	Spurr, Charles E. et al	52	255 428	Rec of Deed	Dec	8	1926.	
Mac Leish, Ada H.	Town of Salisbury	52	430	W.D.	July	27	1927	Town Farm.
Martin, Abram S.	Holley, Myron	42	472	L.C.	Aug	13	1927	
Marston, Raymond J.	Smith, Edwin R.	51	45	Rec of Mtg.	Sept	8	1927.	
Martin, Abram S.	Holley Mfg Co. The	49	237	W.D.	Jan	5	1928.	
Martin, Robert W.	Knight, Kate B.	54	4 6	W.D.	Jan	30	1928.	

MA



GRANTEE.

# REVERSE INDEX TO DEEDS.

407

GRANTEE	GRANTOR	BOOK	PAGE	CHARACTER OF DEED	DATE OF RECORD			LOCATION OF PROPERTY
					MONTH	DAY	YEAR	
MA								

MA



GRANTEE. REVERSE INDEX TO DEEDS.

GRANTEE	GRANTOR	BOOK	PAGE	CHARACTER OF DEED	DATE OF RECORD			LOCATION OF PROPERTY
					MONTH	DAY	YEAR	
MA								

MA



GRANTEE. REVERSE INDEX TO DEEDS.

GRANTEE	GRANTOR	BOOK	PAGE	CHARACTER OF DEED	DATE OF RECORD			LOCATION OF PROPERTY
					MONTH	DAY	YEAR	
MA								

MA







GRANTEE. REVERSE INDEX TO DEEDS.

GRANTEE	GRANTOR	BOOK	PAGE	CHARACTER OF DEED	DATE OF RECORD			LOCATION OF PROPERTY
					MONTH	DAY	YEAR	
MA								

MA



GRANTEE. REVERSE INDEX TO DEEDS.

GRANTEE	GRANTOR	BOOK	PAGE	CHARACTER OF DEED	DATE OF RECORD			LOCATION OF PROPERTY
					MONTH	DAY	YEAR	
MA								

MA

DIRECT INDEX TO DEEDS.

GRANTOR.

GRANTOR	GRANTEE	BOOK	PAGE	CHARACTER OF DEED	DATE OF RECORD			LOCATION OF PROPERTY
					MONTH	DAY	YEAR	
<b>ME</b>								
Methodist Episcopal Church Lakeville	Larvity John H	39	<sup>120</sup> 121	lien	June	16	1900	
Melvin James R.	Melvin Anna	35	407	Mgt	May	24	1901	
Methodist Ep. Church Skunk	Rules -	39	234		Oct	26	1901	
do	election of trustees	39	172		June	16	1901	
Melvin Adelia C.	Clark Albertus W. Ex	39	403	Pin Cty	June	16	1903	
Melhan Mary Ann	Salisbury Sav. Soc	<del>32</del> 35	368	Mgt	Aug	12	1903	
" " "	Mitchell James	35	431	Mgt	Aug	12	1903	
Methodist Ep. Church	Election of Officers	39	481	ctf	Apr	14	1904	
do	do	39	553	"	Dec	2	1904	
" " " "	" " " "	41	4	"	Oct	4	1905	
Melvin Ann & George E.	Melvin James R.	37	633	Lb.	Nov	20	1905	
Methodist Ep. Church	Election of Officers	41	320	ctf	Sep	27	1907	
Mead Augusta F	Mead George	40	220	Mar.	Oct	16	1907	
Methodist Ep. Church	Election of Officers	41	438	ctf	Sep	17	1908	
Mead Sarah C.	Sal. Sav. Society	32	403	Mtg	Oct	16	1908	
Melhan Mary A.	Melhan Michael	42	69	Lb.	Sep	21	1908	
Mead George	Martin Abram	40	303	Mar.	Apr	7	1910	
Mead Sarah C.	Mead Agnes V.	40	310	Mar	Nov	28	1910	
Methodist Ep. Church	Election of Officers	43	308	ctf	Sep	15	1911	
Melvin James R.	Warner Charles R.	40	351	Mar.	Apr	1	1912	
Mead Sarah C. Est	Mead Agnes V. Ex	44	20	Mar	Oct	2	1912	
Mehlender Mary	Lynatt Julia	44	<sup>345</sup> 346	Mtg	June	20	1913	
Methodist Ep. Church	Richardson M. D.	42	224	Lb.	Oct	3	1913	
Melvin James R.	Young Arthur B.	40	377	Mar	Apr	4	1914	
Melvin George	Cushman Helen	45	<sup>103</sup> 106	Mar.	July	18	1914	
Mead Agnes V.	Riggs Francis B.	45	<sup>426</sup> 429	Contract for Sale	July	22	1915	
Melvin George	Stone Emma M	42	248	Lb.	Aug	7	1915	
Mead Sarah C. Est	Mead Agnes V.	45	<sup>448</sup> 449	Mar	Aug	11	1915	
Mead Agnes V.	Riggs J. Behr	45	<sup>412</sup> 418	Mar	Aug	27	1915	
Methodist Ep. Church	Election of Officers	45	465	ctf	Sep	18	1915	
Mtg, Herman A. & Alice M.	Patterson Farm, Inc.	46	114	Deed	Aug	29	1915	
Merrill, Frank R.	Ray, Reginald P.	46	302	War	June	30	1917	
Methodist Ep. Church	Election of Officers	46	364	ctf	Sept	24	1917	
Melhan, Mary Ann	Solan, Martin E.	42	301	L.C.	Apr	13	1918	
Methodist Ep. Church	Election of Officers	46	503	ctf	Oct	12	1918	
" " "	" " "	46	650	"	Sept	12	1919	
Melvin, James R.	Kimmerle, John G.	40	544	W.D.	June	21	1920	Village Property Main Street
Melvin, James R.	Perin, Bradford	40	560	W.D.	Oct	13	1920	Centre Village Salisbury - Main St.
Mead, Agnes V.	Melvin, James R.	40	562	W.D.	Oct	20	1920	Main Street Salisbury, Ct.
Melvin, James R.	Kimmerle, Gottlieb	47	<sup>308</sup> 309	Assnmt of Mtg	Jan	3	1921	
Mead, Agnes V.	Riggs School, Inc.,	47	<sup>359</sup> 360	Participa of Mtg	Mch	12	1921	
Mehlender, Mary	Mehlender, Henry B.	47	<sup>444</sup> 446	W.D.	Aug	29	1921	2 Parcels Arnerville
Melvin + Trinton	Harr + Chase Inc	<sup>103</sup> 107	147	W.D. Bond Sale	Aug	14	1919	
Merrick + Co, The C.S.	Brinton, H. Roscoe	<sup>147</sup> 148	156	L.C.	Apr	8	1921	
" " "	" " "	<sup>156</sup> 157	572	L.C.	Jul	29	1921	
Mercer, Edward C.	Everts, William P.	47	<sup>572</sup> 574	Mtg	May	8	1922	
Methodist Episcopal Church	Election of Officers	47	<sup>637</sup> 638	ctf	Sep	12	1922	

GRANTEE.

REVERSE INDEX TO DEEDS.

GRANTEE	GRANTOR	BOOK	PAGE	CHARACTER OF DEED	DATE OF RECORD			LOCATION OF PROPERTY
					MONTH	DAY	YEAR	
ME								
Melvin James	Warner Donald J.	40	28	Tras	May	22	1901	
Melvin Ann	Melvin James	35	407	Mgt	May	24	1901	
Meehan Mary Ann	Argall Jas Bz Ellen	40	78	Tras	Aug	12	1903	
Melvin Mary J.	Brinton Charlotte E	40	92	Tras	Feb	4	1904	
Merrall Frank R.	Rossiter Sam. D.	40	104	Tras	Sep	12	1904	
Melvin James R.	Melvin Ann & George	37	633	Rb	Nov	20	1905	
Melvin Harmon J.	Parsons Grov B.	41	87	Caund. Sale	Apr	9	1906	
Mead Henrietta F	Kauf Millaine	40	164	Tras	June	19	1906	
Melvin George	Stone Emma M.	35	468	Mtg	June	5	1907	
Melvin James R.	Astron Annie	40	207	Tras	July	24	1907	
Mead George	Mead Henrietta F	40	220	Tras	Dec	16	1907	
Mead Sarah C.	Sal. Sav. Society	40	244	Tras	Dec	15	1908	
Meehan Michael & Mary A	Mitchell James Est	42	68	Rb	Sep	21	1909	
Meehan Michael	Meehan Mary A	42	69	Rb	Sep	21	1909	
Melvin James R.	Sal. Sav. Soc.	33	284	Rb	Dec	18	1909	
Mead Agnes V.	Mead Sarah C.	40	310	Tras	Nov	28	1910	
Mead Sarah C.	Sal. Sav. Soc	33	295	Rb	Nov	28	1910	
Mead Sarah C & Agnes V.	Clark Jacob - Jennie R	40	315	Tras	Dec	21	1910	
Mead Agnes V. & Ex	Mead Sarah C & Est	44	30	Prop	Oct	2	1912	
Merrall Frank R.	Eggs Samuel F.	44	211	Tras	Mar	31	1913	
Mehrlander Mary	Lackwood Adal	44	244	Caund	Apr	16	1913	
Mehrlander Mary	Ryquatt Julia E	44	344	Tras	June	20	1913	
Melvin James R.	Mortenson Herman	44	562	Tras	Dec	6	1913	
Melvin James R.	St John Chr. Epis.	42	185	Rb	Apr	6	1914	
Mead Agnes V.	Knight Henry E	45	433	Tras	July	27	1915	
Mead Agnes V.	Mead Sarah C. Est	45	448	Prop	Aug	11	1915	
Mead Agnes V.	Barren Char. Mt	45	443	Rb	Aug	27	1915	
Mead Agnes V.	Riggs F. Beebe	45	461	Mtg	Aug	27	1915	
Mead Agnes V.	Knight Henry E	45	464	Tras	Aug	27	1915	
Metz Herman A.	Patterson Charles M.	42	269	2-C	Dec	6	1915	
Melvin James R.	Suydam, Alexander	40	469	Tras	Jan	2	1917	
Merrall, Frank R.	Ray Reginald P.	46	305	Mtg	June	20	1917	
Melvin James R.	Robbins, Mary E.	42	319	2-C	Sept	29	1917	
Melvin James R.	Kimmerles John H.	35	645	Mtg	Jun	21	1920	
Melvin James R.	Meads, Agnes V.	40	562	W.D.	Oct	20	1920	Main Street Salisbury Rine Rock Chm. 141.
Merriman, Harlow	Town of Salisbury	1	380	Rural	Jun	6	1921	
Mehrlander, Mary	Ballou, Henry C.	2	223	Attach	Jul	23	1921	
Mehrlander, Henry B	Mehrlander, Mary	47	444	W.D.	Aug	29	1921	2 Parcels Amesville
Mersick & Co. The C. S.	Brinton H. Roscoe	Prop 1	95	Cond Sale	Feb	20	1919	
" " " "	" " "	Prop 1	101	Cond Sale	Jul	18	1919	
" " " "	" " "	Prop 1	103	Cond Sale	Dec	4	1920	
" " " "	" " "	Prop 1	138	Cond Sale	Dec	4	1920	
" " " "	" " "	Prop 1	140	Cond Sale	Apr	13	1921	
" " " "	" " "	Prop 1	150	Cond Sale	Apr	13	1921	
" " " "	" " "	Prop 1	151	Cond Sale	Apr	13	1921	
" " " "	" " "	Prop 1	153	Cond Sale	Jul	5	1921	
" " " "	" " "	Prop 1	155	Cond Sale	Jul	5	1921	
Mercer, Edward C.	Everts, William P.	40	618	W.D.	May	8	1922	W. side Grove School St.
Mehrlander Mary	Mortenson, Niles	48	107	Mtg	May	3	1923	
Mercer, Edward C.	Everts, William P.	48	108	Mtg	May	3	1923	
Meehan, Michael	Webb, Edward	48	125	Rec of	May	26	1923	
		49	126	Mtg	May	26	1923	
		49	32	W.D.	Sep	11	1923	

ME

## DIRECT INDEX TO DEEDS.

GRANTOR.

GRANTOR	GRANTEE	BOOK	PAGE	CHARACTER OF DEED	DATE OF RECORD			LOCATION OF PROPERTY
					MONTH	DAY	YEAR	
ME Merrall, Frank R.	Ray, Emma T.	48	23	acquit	Nov	14	1922	
Mehrlander, Henry B.	Mortenson, Niles	48	24	of Mtg	Nov	14	1922	
Mercer, Edward C.	Mortenson, Niles	48	105	W.D.	May	3	1923	Amesville.
Melvin, James R., by assignees	Sal Sav Soc	50	106	Mtg	Jun	4	1923	
Mead, Agnes U.	Kimmerle, John G.	48	191	Rel of Mtg	Sep	12	1923	
Meth. Epis. Church of Dakota	Fitting, Jacob.	49	70	W.D.	May	17	1924	Small triangular piece on Main St.
Mehrlander, Mary	Election of Trustees	48	372	Minutes	Oct	6	1924	
Methodist Episcopal Church	Ballow, Henry C.	Ad & R 2	461	Rel of attach	Mar	4	1925	
Mead, Agnes U.	Election of Trustees	48	541	Ctf	Sept	29	1925	
Melvin, James R. et al	Riggs, F. Behn	51	20	Rel of Mtg	Aug	25	1925	
Meade, Frank & Lillie M.	Russell, Ernest F.	49	169	W.D.	Sep	1	1926	Salisbury Centre.
Merriman, Harlow	Salisbury Bank & Trust Co.	50	146	Mtg	May	5	1927	
Mercer, Edward C.	Wagner, Ernest O.	49	216	W.D.	Aug	16	1927	
Methodist Epis. Church	Wells, Abbie W.	52	462	Mtg	Aug	26	1927	
Mead, Agnes U.	Election of Officers	52	463	Ctf	Sept	14	1927	
Mercer, Edward C.	Sherwood, Grace	49	479	W.D.	Sept	19	1927	
Mead, Agnes U.	Feickert, Edward F.	52	489	W.D.	Oct	8	1927	4 1/2 acres Wells Hill
	Town of Salisbury	52	490	W.D.	Nov	7	1927	
			533					
			534					

GRANTEE.

REVERSE INDEX TO DEEDS.

GRANTEE	GRANTOR	BOOK	PAGE	CHARACTER OF DEED	DATE OF RECORD			LOCATION OF PROPERTY
					MONTH	DAY	YEAR	
ME Melvin, James R. of Lakeville Methodist Church + Society	Derwin, Louis + John J.	Ad+R 2	285	Att of	Mch	31	1926.	
	Sal. Lav. Soc.	48	287 242 243	lien Rel of Mtg	Nov	22	1923	
Meluis, Edward S. et al.	Decker, John + Pattie B.	49	75	W.D.	July	17	1924	Cross road to Grist Mill
Melvin, James R. et al.	Perin, Bradford	49	159	W.D.	June	23	1926	Main St - Salisbury
Meyrovitz, Amelia	Ball, Horace E.	49	168	W.D.	Aug	28	1926	Taconic.
Merriman, Harlow	Salisbury Iron Corp.	52	229 230	W.D.	Oct	2	1926	Reuben Beckley Place.
Meade, Frank + Lillie M.	Landon, Howard F. Jr.	52	343 344	Deed	May	5	1927	Est Amelia Newbury
Mercer, Edward C.	Wells, Abbie W.	49	218.	W.D.	Aug	26	1927.	
" " "	" " "	51	46.	Rec'd mtg	Oct	8	1927.	
Meade, Frank + Lillie M.	Salisbury Bank + Trust Co.	51	47	Rec'd mtg	Nov	4	1927	
Mertz, Charles N.	Bartle, William A.	Ad+R 2	307	Att of	Nov	23	1927.	

ME





GRANTEE. REVERSE INDEX TO DEEDS.

GRANTEE	GRANTOR	BOOK	PAGE	CHARACTER OF DEED	DATE OF RECORD			LOCATION OF PROPERTY
					MONTH	DAY	YEAR	
ME								

ME

DIRECT INDEX TO DEEDS.

GRANTOR.

GRANTOR	GRANTEE	BOOK	PAGE	CHARACTER OF DEED	DATE OF RECORD			LOCATION OF PROPERTY
					MONTH	DAY	YEAR	
MI Miller John	Miller John	37	11	2c	Dec	12	1900	
Miller Clara S.	Miller Helen W	39	73 74	War	Mch	8	1900	
Miller Chas	Martin Abram	39	159	B+S	Nov	8	1900	
Milmine Geo	Milmine Chas E	39	161 163	2c	Nov	14	1900	
Milmine Chas E	Milmine Emma S.	39	163 165	2c	Nov	14	1900	
Miller Mary J.	Huffman M F.	40	10	War	Oct	26	1900	
Miller Calvix S.	Miller Benjamin	35	406	Mgt	May	2	1901	
Millics Myron A.	Bennett Joseph R.	37	538	L.C.	Aug	10	1901	
Miller Benj S.	Salisbury Sav. Soc.	32	357	Mtg	Sep	23	1901	
Mitchell June S	Wagner Chas F	40	13	War	June	16	1901	
Miller Benj S.	Salisbury Sav. Soc.	32	362	Mgt.	Sep	27	1902	
Miller Benjamin	Grantin Abram	37	580	Lb.	Jan	26	1903	
" " " "	Palmer Frank	35	161	Mtg	Jan	27	1903	
" " " "	Palmer Frank	40	13	War	Jan	27	1903	
" " " "	Miller Sadie	39	331	account	Jan	27	1903	
Mitchell James E.	Solau Martin	40	74	War	July	6	1903	
Millics Myron A.	Bennett Joseph R.	37	601	Lb.	Jan	16	1903	
Miller Clara S. et al	Spurr Edwin W	40	85	War	Oct	19	1903	
Miller John Est	Miller Albert R.	39	474	cutt	Feb	15	1904	
Mitchell Harry	Woodard Jay	39	522 524	charter	Sep	1	1904	
Miles William A.	Sal. Sav. Society	32	378	Mtg	Oct	29	1904	
Miller Albert R. Adm	Miller Norman B.	39	606 608	Part	Apr	1	1905	
Miller Norman B.	Miller Albert R.	37	620	Lb.	Apr	1	1905	
Miller Carrie B. + Norman B.	Miles William A	41	1-2-3	War	Aug	12	1905	
Milmine Charles E. Exr.	Parsons Rose Melmine	41	33 35	asst	Dec	11	1905	
Milmine Geo. Est	Milmine Chas. E. Exr	41	33	Part of	Jan	2	1906	
Miles Wm A + Georgiana W.	Sal. Sav. Soc.	32	390	Mtg	May	28	1906	
Miller Frank	Satzew Alice C.	40	163	War.	May	28	1906	
Miles Clara G. Exr. and Mils	Miles William A.	41	98 99	War.	May	28	1906	
Miller Frank	Satzew Alice C.	37	653	Lb.	May	28	1906	
Middlebrook Edu H	Walton Geo. M.	41	101	Deed	Jan	26	1906	
Miller Frank	Roberts George J	40	168	War -	July	10	1906	
Miller Calvix S.	Milmine Charles E	40	175	War.	Sep	18	1906	
Miller Sadie	Milmine Charles E	37	663	Lb.	Sep	18	1906	
Miles William A + Helen W.	Kappeler Rudolph.	41	150 152	War.	Nov	23	1906	
Miles William A + Helen W.	Kappeler Rudolph.	41	153 156	Contract	Nov	26	1906	
Miles Wm A + Georgiana W.	Sal. Sav. Society	32	459	Mtg	Dec	1	1906	
Meliss Mary J. + Harmon J.	Wilkinson Mary A.	40	188	War.	Jan	11	1907	
Miller Frank	Roberts George J	41	234 236	War.	Mch	9	1907	
Miller Frank apt	Alford John F	41	114 116	2c	Aug	31	1906	
Milmine George Est	Milmine Chas. E. T	41	257 260 284	Part	May	22	1907	
Miller Frank	Roberts George J	41	286	War.	July	2	1907	
Miller Edu + Ada. F.	Sal. Sav. Society	32	394	Mgt	Aug	20	1907	
Miles Wm A + Georgiana W.	Burper Col. Quinn F	41	307 312	Dease	Sep	3	1907	
Miles Emily P.	Miles Helen W.	37	689	Lb.	Aug	28	1907	
Miller Sadie	Miller Lorie	40	218	War.	Oct	15	1907	
Miller Lorie	Miller Benjamin S.	40	219	War	Oct	15	1907	
Miller Lorie	Sal. Sav. Soc	32	396	Mtg	Oct	15	1907	

GRANTEE.

REVERSE INDEX TO DEEDS.

GRANTEE	GRANTOR	BOOK	PAGE	CHARACTER OF DEED	DATE OF RECORD			LOCATION OF PROPERTY
					MONTH	DAY	YEAR	
MI		37	11	2 C	Dec	12	1900	
Miller John	Salisbury Savings Society	33	200	2 C	Dec	13	1900	
Miles Wm A	Huppels & Kulvers	39	54 57	2 C	Jan	8	1900	
Miles Helen N	Miles Clara G	37	73 74	Mar	Mar	8	1900	
Milmine Chas E	Milmine Geo	39	161 163	2 C	Nov	14	1900	
Milmine Emma G	Milmine Chas E	37	163 165	2 C	Nov	14	1900	
Miller Ada F	Silvernail Enoch	40	7	Mar	Oct	9	1900	
Miller Benjamin	Miller Cathie S	35	406	Mgt	May	2	1902	
Miles Chas E	Tranger Chas F	40	44	Mar	Feb	10	1902	
Miles Chas E	Tranger D J	40	41	Mar	Feb	10	1902	
Miller Benjamin S	Tranter Abner	37	581	Pl	Jan	27	1903	
Miller Sadie	Pulver Henry	37	582	Pl	Jan	27	1903	
Miller Sadie	Miller Benj S	39	300	amt mtg	Jan	27	1903	
Miller Frank	O'Hara Thos & Mary	37	593	Pl	Aug	13	1903	
Mitchell James	Meehan Mary Ann	35	431	Mgt	Aug	12	1903	
Miles Clara G. Exr et al	Spurr Edwin W.	40	81	Mar	Oct	19	1903	
Miller Sadie	Sal. Soc. Soc	33	222	Pl	Feb	9	1904	
Miller Albert R.	Miller John Est	39	474	adm ctf	Feb	15	1904	
Mills D C et al	Hawee Gustave A R	39	258 259	claim	Feb	19	1902	
Miles William A.	Sal. Savings Society	40	112	Mar	Oct	29	1904	✓
Miller Mary J	Brinton Joseph & Charlotte E	40	92	Mar	Feb	4	1904	
Miller Norman L	Miller Albert Radu	39	606 608	Mar	Apr	1	1905	
Miller Albert R.	Miller Norman L	37	620	Pl	Apr	1	1905	
Miller Ada J	Tyler Morgan	37	621	Pl	Apr	8	1905	
Miles William A.	Langdon W <sup>st al</sup> B.	41	1-2-3	Mar	Aug	12	1905	✓
Miles William A.	Langdon W <sup>st al</sup> J <sup>st al</sup> Mary	41	1-2-3	Mar	Aug	12	1905	✓
Miles William A.	Miller Carrie & Norman <sup>st al</sup> C.	41	1-2-3	Mar	Aug	12	1905	✓
Miles William A.	Chapin Frank	41	1-2-3	Mar	Aug	12	1905	✓
Milmine Charles E	Parsons Rose Milmine	41	36 39	Pl	Dec	8	1905	
Milmine Chas E Exr	Milmine George Est	41	33	ctf	Jan	2	1906	
Miller Arthur	Seeley Ida J.	41	83/86	Rease	Mar	8	1906	
Miles W <sup>st al</sup> A & Frank P.	Robinson Mary J	41	96 97	Satt mtg	Jan	6	1906	✓
Miles William A.	Miles Clara G. Exr	41	98 99	Pl Mar	May	28	1906	✓
Milmine Charles E.	Tupper Phets B & Mary	40	174	Mar	Sep	15	1906	
Milmine Charles E.	Miller Calvin S.	40	175	Mar	Sep	18	1906	
Milmine Charles E.	Miller Sadie	37	663 162	Pl	Sep	18	1906	
Miles W <sup>st al</sup> A & Helen W.	Russell Margaret et al.	41	161	Pl	Dec	1	1906	✓
Milmine Charles E.	Francis Mary & Martin	40	194	Mar	Feb	9	1907	
Miller Frank	Roberts George I	40	193	Mar	Feb	9	1907	
Milmine Chas. E et al	Milmine Geo. E et al	41	217 26	Pl Deed	May	22	1907	
Miles Helen W.	Miles Emily P.	37	689	Pl	Aug	28	1907	
Miller Louis et al.	Haines Frank P.	41	314 317	Mar	Sep	24	1907	
Middlebrooks Edu <sup>st al</sup> H.	Haines Frank P.	41	314 317	Mar	Sep	24	1907	
Miller Corrie	Spurr Edwin W.	37	692	Pl	Oct	4	1907	
Miller Benjamin S.	Pulver Frank	39	691	mtg	Oct	4	1907	
Miller Benjamin S.	Sal. Sav. Soc	33	260	Pl	Oct	15	1907	
Miller Corrie	Miller Sadie	40	218	Mar	Oct	15	1907	
Miller Benjamin S.	Miller Corrie	40	219	Mar	Oct	15	1907	

MI

DIRECT INDEX TO DEEDS.

GRANTOR.

GRANTOR	GRANTEE	BOOK	PAGE	CHARACTER OF DEED	DATE OF RECORD			LOCATION OF PROPERTY
					MONTH	DAY	YEAR	
MI Miller Benj. I.	Lab. Sav. Soc	32	395	Mtg	Dec	15	1907	
Milmine Charles. E.	The M.H. Hotel Bldg	41	357	Trar.	Dec	16	1907	
Miller Louis H & Val.	Booley Jr & Co et al.	40	232	Trar	Mch	14	1908	
Middlebrooks Adbert	" " " "	40	232	Trar	Mch	14	1908	
Miller Frank -	Roberts George I	41	438	Trar	Sep	16	1908	
Miller Benjamin I.	Milrose Jr & Mr Jessie	40	252	Trar	Apr	1	1909	
Miles M <sup>rs</sup> A + Georgiana	Burpee. Lucine F	41	544	Lease	Apr	17	1909	
Miller Ada J.	Lab. Sav. Soc	32	410	Mtg	May	11	1909	
Miles Emily P.	Jameson Alex H & Mary H	41	587	Lease	July	29	1909	
Mitchell James Est.	McLure Michael & Est	42	68	Le	Aug	21	1909	
Miller Mullis Trustee	Kelsey Lease S	41	644	Le	Aug	4	1910	
Miles William A.	Falls Village Sav. Bank	35	575	Mtg	May	30	1910	
Miller Chas. J. H.	Haddess Newman	43	64	Lease	Dec	21	1910	
Miles W <sup>ms</sup> A + Georgiana	Lab. Sav. Soc	43	87	Mtg	Nov	8	1910	
Miller Charles H.	Snyder Lyman H.	43	92	Lease	Nov	23	1910	
Miller Carrie Est	Miller Rena & Roy	43	117	Lease	Jan	24	1911	
Mellofaugh Clarence	Kane Margaret	35	528	Mtg	Apr	1	1911	
Mellofaugh Clarence P.	Kane Mary Chapine	35	529	Mtg	Apr	1	1911	
Miles Althen R. et al.	Carini Bartholome	43	233	Lease	Jan	3	1911	
Miller Carrie Est	Miller Rena & Roy	43	307	Lease	Aug	25	1911	
Miles W <sup>ms</sup> A + Georgiana W.	Pechine Edu. V.	43	377	Trar.	Dec	27	1911	
Miles W. A + Georgiana W.	Pechine Edu. V.	43	383	Trar.	Dec	27	1911	
Miles W <sup>ms</sup> A + Geo. W.	Van Zee J. Louis	43	450	Trar	Feb	3	1912	
Miles W <sup>ms</sup> A + Geo. W.	Lab. Sav. Soc.	43	454	Lease	Feb	3	1912	
Miller Norman B +	Mc Carty Martin	43	499	Mtg	Mch	28	1912	
Miller Albert R.	Sweeney Mary	40	357	Trar.	Apr	25	1912	
Miles Georgiana W +	Falten Grace B	43	601	Lease	May	18	1912	
Miles W. A -	The S. U. E. Tel. Co.	44	13/14	Lease	Sep	21	1912	
Miller John J.	Miller Rosine C.	44	32	Le	Oct	7	1912	
Miller Chas -	Kochs Sam Thos A.	44	37	Sale	Oct	18	1912	
Miles W <sup>ms</sup> A + Helen W.	Falls Village Sav. Bank	44	45	Mtg	Oct	26	1912	
Mixer Fanny M. P.	Worton Thos. L. Trustee	35	552	Mtg	Oct	30	1912	
Milmine Chas. E.	Cleveland E. W.	42	157	Le	Jan	1	1913	
Miles Emily P.	Berkshire Power Co	44	173	Contract	Mch	24	1913	
Miles Althen R. et al.	Petersen Clark K	44	263	Lease	Apr	20	1913	
Miller Norman	Barrene Richard	44	537	Lease	Aug	19	1913	
Miles Fredk. Est	Miles W. A. J. P. & Co. P.	44	624	Lease	Jan	19	1914	
Miles Emily P. Est	Miles H. W. Emily & Est	44	625	Lease	Jan	19	1914	
Miles William A.	Thompson John C.	44	626	"	Jan	20	1914	
Miles W. A + H. W.	Falls Village Sav. Bank	44	636	Trar.	Jan	23	1914	
Miller Rosine C. et al.	Randall Sarah & Est	44	641	Lease	Jan	23	1914	
Miller Rosine C. et al.	Harrington Chas. S. A.	44	642	Mtg	Jan	23	1914	
Miles W <sup>ms</sup> A + Georgiana W.	Levin J. M.	41	119	Lease	Apr	11	1914	
Miles William A +	Van Zee J. Louis	41	118	Trar.	July	28	1914	
Miles W <sup>ms</sup> A + Geo. W.	Lab. Sav. Soc	41	122	Mtg	July	29	1914	
Miller Mullis Trustee	Kelsey Mary K.	41	133	Le	Aug	24	1914	
Miller Albert & Myron	Lab. Sav. Soc	32	467	Mtg	Aug	31	1914	
Miles W <sup>ms</sup> A + Geo. W.	Pechine Edu. V.	45	172	Trar.	Nov	5	1914	

GRANTEE.

REVERSE INDEX TO DEEDS.

GRANTEE	GRANTOR	BOOK	PAGE	CHARACTER OF DEED	DATE OF RECORD			LOCATION OF PROPERTY
					MONTH	DAY	YEAR	
MI Miller Louis et al.	Haines Frank P	37	697	Lb	Nov.	4	1907	
Middlebrooks Edu H	" " " "	37	697	Lb	Nov.	4	1907	
Millsbaugh Clarence P	Martin Abram	40	224	Tran	Dec	4	1907	
Miller Benjamin D.	Sol. Sav. Soc.	33	277	Lb.	Apr.	1	1909	
Miles Melissa A.	Morrison Jennie E	43	5	Lb	May	30	1910	
Miller Rina & LeRoy	Miller Carrie Est	43	117	Dev	Jan	24	1911	
Millsbaugh Clarence P	Kane Margaret	42	117	Lb.	Apr	1	1911	
Miller Rina	Sol. Sav. Society	33	300	Lb	Apr	21	1911	
Miner Fanny M. Ex	Beckham Robt B.	43	216	Dev	May	22	1911	
Miller Rina & LeRoy	Miller Carrie Est	43	307	Dev	Aug	25	1911	
Miner Fanny M. P.	Beckham Robt. B. Est	43	373	Dev	Dec	21	1911	
Miles Melissa A	Sol. Sav. Society	43	378	Lb.	Dec	27	1911	
Miles Melissa A & G. W.	Sol. Sav. Society	43	444	Lb	Feb	3	1912	
Miles Melissa A & G. W.	Van Zee J. Louis	43	446	Mtg	Feb	3	1912	
Miller Thomas C	McCarty Martin	43	447	Lb.	Feb	28	1912	
Mitchell Geo. H.	Feltus Grace B	40	362	Tran	May	18	1912	
Mitchell Geo H.	Feltus Grace B	43	601	Sale	May	18	1912	
Miles W. A. & Geo. W.	Sol. Sav. Soc	33	316	Lb	Oct	3	1912	
Miller Rosine C.	Miller John J.	44	324	Lb.	Oct	7	1912	
Miehl Fack	Smith Edwin R.	44	142	Tran	Feb	6	1913	
Miller Rosine C.	Randall Sarah G. et al	44	619	Judge	Jan	17	1914	
Miles W. A. F. P. E. P.	Miles Fredk. Est.	44	620	Dev	Jan	19	1914	
Miles H. W. C. & H. W.	Miles Emily P. Est	44	621	"	Jan	20	1914	
Miles W. A. & H. W.	Falls Village Sav. Bk	44	626	Lb.	Jan	23	1914	
Miles W. A. & H. W.	Thurston John C.	44	629	Mtg	Jan	23	1914	
Miller Rosine C.	Randall James H.	42	632	Lb	Feb	6	1914	
Miller Rosine C.	Randall Sarah G.	42	638	Lb.	Feb	6	1914	
Miller Rosine C.	Randall Sarah G.	42	240	Lb	Feb	6	1914	
Miles Melissa A.	Sol. Sav. Soc	45	113	Release	July	24	1914	
Miles W. A. & Geo. W.	Van Zee J. Louis	45	119	Mtg	July	24	1914	
Miles W. A. & Geo. W.	Sol. Sav. Soc	45	170	Release	May	23	1914	
Miles Jessie	Lucie Baker Rand Co	45	323	Jud.	Oct	6	1914	
Miles W. A. & Helen	Falls Village Sav. Bank	45	493	Dev	Nov.	4	1915	
Millies Myrow A.	Blake Mary	45	532	Rel.	Jan.	31	1916	
Mitchell Geo. H.	Gillette Frederick	45	615	War	Apr.	15	1916	
Miles Wm. A. & Helen W.	Falls Village Sav. Bank	46	104	Rel.	Aug.	12	1916	
Miller Russell C.	Jackson Alice	46	200	Attk	Sept.	16	1916	
Miles, Clara G. et al	Miles, Est of Frederick	46	451	of Devise	May	18	1918	
Millsbaugh, Clarence P.	Kane, Mary Chapin	46	595	Rel	Apr	7	1919	
Mitchell, Harriett et al	Brown, Franklin N.	46	608	Deed	Apr	22	1919	Julia B. McNeil Jessie & Nath. McNeil
Miller, Charles H.	Sol Sav. Soc	46	609	Rel	Jun	28	1919	
" " "	" " "	33	626	d. C.	Sept	10	1919	
Miles, William D. et al	Russell, Margaret et al	42	361	d. C.	Sept	10	1919	
Miles, William A.	Falls Village Sav Bank	47	310	d. C.	Dec	3	1919	
Miles, William A. & Helen	Sol Sav. Soc.	47	44	Rel	Dec	3	1919	
Miles, Wm A & Georgina W.	" " "	47	45	Rel	Dec	3	1919	
Miles, Helen W.	Miles, Richard H & Emily	42	46	Rel	Dec	3	1919	
Miles, Richard H. & Emily	Rogers, Charles F.	47	46	Rel	Dec	3	1919	
			50	Mtg	Dec	3	1919	
			52	Mtg	Dec	3	1919	

MI

DIRECT INDEX TO DEEDS.

GRANTOR.

GRANTOR	GRANTEE	BOOK	PAGE	CHARACTER OF DEED	DATE OF RECORD			LOCATION OF PROPERTY
					MONTH	DAY	YEAR	
Miles Jessie A	Margaret Elewark	44	472	W.D.	Sept	22	1915	
Miles Wm. A. + Helen W.	John C. Thomson	45	518	W.D.	Jan	19	1916	
Miller, Myron A. + Harry B.	Salisbury Savings Soc.	32	482	Mtg	Nov	30	1915	
Miehle, Jack	Sal. Sav. Soc.	32	485	Mtg	Jan	8	1916	
Miles, Wm. A. + Helen W.	Thomson, John C.	46	107	Deed	Aug	14	1916	
Miller, Charles H. + Edward J.	Martin, Abram	35	606	Mtg	Aug	1	1915	
Miles, William A. + Helen W.	Falls Village Sav. Bank	46	258	Mtg	Apr	2	1917	
Miles Est of Frederick P.	Miles Clara C et al	46	451	Deed	May	18	1918	
Miller, Charles H.	Sal. Sav. Soc.	32	520	Mtg	Jun	28	1919	
Miles, Clara G. + Emily W.	Lakeville Fire Dist	2	57	Lien	Aug	12	1919	
Miles, William A. + Georgia W.	Rogers, Charles F.	47	3	Agreement	Oct	20	1919	
Miles, Helen W. + Richard H.	" " "	47	5	Agreement	Oct	20	1919	
Miles, Richard H. + Emily W.	Rogers, Charles F.	47	50	W.D.	Dec	3	1919	
Miles, Richard H. + Emily W.	Miles, Helen W.	42	332	L.C.	Dec	3	1919	
Miles, William A. et al	Rogers, Charles F.	47	54	W.D.	Dec	3	1919	
Miles, William A. et al	Sal Sav. Soc	47	55	Mtg	Dec	3	1919	
" " " "	" " "	47	56	Assignment of Mtg	Dec	3	1919	
" " " "	" " "	47	57	Rel of Judgment	Dec	3	1919	
Middlebrook, Edward H.	Walton, George M.	47	68	Rel of Judgment	Dec	17	1919	
Miller, Russell C.	Jackson, Alice	2	423	Rel	Mar	31	1920	
Miller, Bina U. + Leroy J.	Holley, Myron	40.	534	W.D.	Apr	6	1920	Lakeville Village property - Main St
Miles, Wm. A. + Georgia W.	Van Gelm, J. Louis	47	168	Rel of Mtg	Apr	17	1920	
Miles, Wm. A. + Georgia W.	Van Gelm, J. Louis	47	171	W.D.	May	5	1920	Triangular piece at Turn Lakes.
Miles, Althead. Barton	Barton, George E.	47	173	W.D.	May	5	1920	
Miller, C. H. + E. J. Stuart	Atlantic + Pacific Tea Co.	47	238	L.C.	Sept	1	1920	
Milimine, Charles E.	Mitchell, Rose	47	240	Lease	Dec	29	1920	
Miner, Fanny M. P.	Fulton, J. Kent	47	302	W.D.	Apr	20	1921	Village of Lakeville Road from H. to G. U.
Miles, Wm. A. + Georgia W.	Peck, Robert N.	47	307	L.C.	Jan	8	1921	Piper Hill
Mitchell, Mrs Rose	Sal Sav. Soc	35	395	Lease	Jul	21	1921	At Turn Lakes
Miles, Wm. A. + Helen W.	Thomson, John C.	47	397	Mtg	Jul	29	1921	
Miller, C. H. + E. J. Stuart	Atlantic + Pacific Tea Co., The	47	421	W.D.	Sept	26	1921	At Turn Lakes.
Miles, Est of Georgia W.	Miles, William A. Exr.	47	422	W.D.	Sept	26	1921	
Miles, Richard H. + Emily W.	Rogers, Charles F.	47	433	Lease	Oct	27	1921	
Miles, William A. et al.	Rogers, Charles F.	47	436	Rel of Deed	Nov	7	1921	
Miller, C. H. + E. J. Stuart	Atlantic + Pacific Tea Co., The	47	449	Ownership	Nov	23	1921	
Miles, Richard H. + Emily W.	Rogers, Charles F.	47	475	Rel of Mtg	Nov	23	1921	
Miles, William A. et al.	Rogers, Charles F.	47	503	Agreement	Nov	28	1921	
Miller, C. H. + E. J. Stuart	Atlantic + Pacific Tea Co., The	47	503	Agreement	Nov	28	1921	
Miller, Phillie	Whalen, William D.	35	639	Lease	Sept	15	1922	
Miller, Ada F.	Sal. Sav. Soc	50	643	Mtg	Feb	15	1923	
Miller, C. H. + E. J. Stuart	Atlantic + Pacific Tea Co., The	48	712	Mtg	Feb	15	1923	
Miles, William A. et al.	Rogers, Charles F.	48	14	Mtg	Jul	24	1923	
Mitchell, Harriett L. et al	Fenton, Alice M. et al	48	232	Lease	Nov	14	1923	
Mitchell, Rose	Sal. Sav. Soc.	50	245	Rel of Mtg	Dec	4	1923	
Miller, Ada F.	Herron, Edward D. et al	48	246	L.C.	Dec	22	1923	Indiana Rock Vbl.
Miles, William A.	Thomson, W. Wallace	48	258	Mtg	Jan	3	1924	
Miles, Est Georgia W.	" " "	48	259	W.D.	Feb	5	1924	2 Parcels on road Lakeville to Falls V. Between S. shore of Lake Washington + R.R.
Miles, Wm. A. + Helen W.	Robbins Bur. Trust Co.	48	277	Assignment of Mtg	Apr	26	1924	
Miles, Wm. A. Exr.	Gardner, Edgar S.	48	278	W.D.	Apr	26	1924	
Miles, William A. Exr.	Mc Neil, Julia L.	48	308	W.D.	Apr	26	1924	
Miller, Harry J.	Bertone, Ralph.	48	308	Deed	Apr	26	1924	
Miles, Wm. A. + Helen W.	Skinner, Martha N. et al.	48	310	Lease	Aug	30	1924	
	(P. 434)	48	314	W.D.	Sept	12	1924	On Lake Washington

GRANTEE.

REVERSE INDEX TO DEEDS.

GRANTEE	GRANTOR	BOOK	PAGE	CHARACTER OF DEED	DATE OF RECORD			LOCATION OF PROPERTY
					MONTH	DAY	YEAR	
MI Miles, William A et al	Rogers, Charles F.	35	635	Mtg	Dec	3	1919	In Village of Lakeville on
Mitchell, Rose	Milmine, Charles E.	47	395 397	W.D.	Apr	20	1921	Road from R. to Falls Village
Miner, Fanny M.	Reed, Frederick H.	42	368	L.C.	Jun	8	1921	
Miner, Fanny M. P.	Conn. Trust & Safe Deposit Co.	47	425 426	Rel of Mtg	Jun	24	1921	(To Thomas L. Norton Trust
Miles, Wm A. & Helen W.	Thomson, John C.	47	447 449	L.C.	Sept	26	1921	
Miles, William A et al	Falls Village Sav Bank	42	373	L.C.	Sept	30	1921	Rel of Mtgs.
Miles, William A. Exr.	Miles, Est of Virginia W. died	47	489	Rel of W.D. Ownership	Nov	7	1921	✓
Miles, Wm A. & Helen W.	Falls Village Sav. Bank	42	377	L.C.	Dec	22	1921	at Lincoln City
Miller, Tillie	Whalen, Wm D. Exr.	48	68 69	W.D.	Feb	15	1923	Est Mary E. Whalen, died.
Miles, Clare G.	Lakeville Fire District	2	447	Rel of Lien	May	1	1923	
Miles, William A. et al	Sal. Sav. Soc	48	247	Rel of Mtg	Dec	8	1923	
Mitchell, Rose	Sal. Sav. Soc.	48	261 262	Rel of Mtg	Jan	3	1924	
Miller, Edward & Ada F.	Sal. Sav. Soc.	48	276	Rel of Mtg	Feb	5	1924	
Miller, Ada F.	Sal. Sav. Soc.	48	277	Rel of Mtg	Feb	5	1924	
Miller, Harry J.	Dufour, Robert W.	48	300 302	W.D.	Apr	4	1924	Store Bldg - Main St.
Miles, William A. & Helen W.	Thomson, W. Wallace	48	310 312	Mtg	Apr	26	1924	
" " " " "	Gardner, Edgar S.	48	342 345	Mtg	Jul	5	1924	

(Page 435)

MI

DIRECT INDEX TO DEEDS.

GRANTOR.

GRANTOR	GRANTEE	BOOK	PAGE	CHARACTER OF DEED	DATE OF RECORD			LOCATION OF PROPERTY
					MONTH	DAY	YEAR	
<b>MO</b>								
Morehouse Minnie E.	Morehouse Joseph J.	39	<sup>100</sup> 101	2c	May	1	1900	
Moore Lena Spencer	Hicks Wilson E.	40	40	Tras.	Nov.	14	1901	
Moore Michael	Reid Wm H.	39	<sup>404</sup> 405	Agreement	June	13	1903	
Morrissey James	Graham Thos. F.	39	473	Quit foreclosure	Feb	4	1904	
Moore Ger. H. <sup>procurator</sup> <sup>of</sup> <sup>the</sup> <sup>estate</sup> <sup>of</sup> <sup>the</sup> <sup>late</sup> <sup>John</sup> <sup>W.</sup> <sup>Moore</sup>	Loring Luke W.	39	<sup>551</sup> 552	2c.	Nov.	25	1904	
Morton Walter S.	The Berkshire Power Co.	39	<sup>602</sup> 603	Per.	Feb.	25	1905	
Moore John A. Adm.	Seville Robert	39	<sup>636</sup> 639	Tras.	Aug.	11	1905	
Morrissey James	Tranger Chas. F.	40	172	Tras.	Aug.	27	1906	
Mouohau James. Est.	Perkins John S. Adm.	41	229	Per 2c	Feb	28	1907	
Mouohau. Ann. Est.	Perkins John S. Adm.	41	<sup>230</sup> 236	Per 2c	Feb	28	1907	
Morehouse Est. Joseph J.	Seville Robt.	39	<sup>636</sup> 639	Pro bid	Aug.	11	1905	
Morrison Charles E.	McDraugh Herman	35	471	mtg	Sept	14	1907	
Mouohau John	Lab. Sav. Soc.	35	473	Quit	Dec	7	1907	
Morrison James E.	Miles William A.	43	5	2c.	May	30	1910	
Moutross Newman E.	The St John Protestant	35	<sup>517</sup> 518	Mgt	July	30	1910	
Morris Kate J et al	Jacobi Annie	43	<sup>37</sup> 37	2c.	Sept	14	1910	
Morrey Howard B et	Hortie Melbird W.	35	524	Mgt	Dec	15	1910	
Morrissey James	Tranger Chas. F.	42	115	2c.	Feb	30	1911	
Morrison Annie A.	Hortie Sarah et al	42	128	2c.	Aug.	12	1911	
Moore Ben B & Laura P.	The Causeway Sav. Bank	35	540	Mgt	Nov.	16	1911	
Morrey Howard B et	Town of Salisbury	40	<sup>346</sup> 347	Per	Feb	6	1912	
Moore Silas B. Est.	Harris Hattie M.	43	<sup>574</sup> 576	Per	Apr	2	1912	
Moore Abigail Reed	Book George	43	<sup>526</sup> 533	2c.	Apr	10	1912	
Molloy Elizabeth J.	Beaucan neutred.	35	<sup>546</sup> 547	mtg	July	18	1912	
Moore Leon E. et	Roberts Chas. F.	44	<sup>58</sup> 60	Per	Nov.	18	1912	
Morgan Chas. B. et	Morgan JTB et	44	<sup>116</sup> 117	Per 2c	Feb	14	1913	
Morgan Chas. B. et	Kelley Horace S.	44	<sup>117</sup> 119	2c.	Feb	5	1913	
Morgan Chas. B. et	Kelley Horace S.	44	<sup>120</sup> 122	2c.	Feb	14	1913	
Moutross Newman E.	Melroe James P.	44	<sup>522</sup> 525	Tras	Dec	6	1913	
Mayer Chas. A et	Mayer Chas. H et	35	<sup>582</sup> 583	mtg	Aug.	22	1914	
Moore R. E. -	Manning Mfg Co.	45	<sup>157</sup> 160	note	Dec	31	1914	
Molloy Elizabeth J.	Beaucan neutred.	35	586	mtg	Jan	8	1915	
Morgan Hughes	Morganteu Fresh.	40	416	Tras	Nov.	17	1914	
Molloy Elizabeth J.	Lab. Sav. Soc.	32	470	mtg	Jan	2	1915	
Molloy Elizabeth J.	Cooper Charles W.	40	425	Tras.	Apr	3	1915	
Mayer Chas. H et	Mayer Chas. A et	42	<sup>441</sup> 447	2c.	July	21	1915	
Morganteu Fred J et	Langer Edmund	45	<sup>441</sup> 447	Tras	Aug	10	1915	
Moore Leon E. & Laura R. Moore	Griffith John A.	45	644	"	May	6	1916	
Mortensen, Lucy E.	Vosburgh, Sidney P.	40	459	"	Sept.	1	1916	
Moore, Leclanche	Hatchkin School Assn.	46	92	"	June	29	1916	
Morehouse, James	Barile, Wm. A.	<sup>a. l. p.</sup> 2	411	Rel. of Mick Kin	Oct.	9	1917	
Molon, Leone	Walsh, Timothy	35	619	mtg	Jan	21	1918	
Morganteu, Fred J.	Langer, Edmund P.	46	422	W.D.	Mar	1	1918	
Molon, Florence B.	Foley, Nora B.	40	517	W.D.	May	1	1919	
Morrison, Charles E.	Cand, Charles F. Jr	40	523	W.D.	May	19	1919	
Morgan, Hattie J.	Fairchild, Albert H.	40	526	W.D.	Dec	1	1919	
Molon, Leone	Flood, Thomas P.	40	539	W.D.	May	5	1920	75 acre farm on highway from Bradley to Pleasant Corners



GRANTEE.

REVERSE INDEX TO DEEDS.

GRANTEE	GRANTOR	BOOK	PAGE	CHARACTER OF DEED	DATE OF RECORD			LOCATION OF PROPERTY
					MONTH	DAY	YEAR	
MO Mosler Safe Co., The	Paddock, W.E.	39	454 455	Contract	Jan	4	1904.	
Morehouse Jeph f	Morehouse & Murchard	39	101	2c	May	1	1900	3 A
Morrison James	Leaham Sh. f	39	251	2c	Jan	2	1900	
Morgan Charles B.	Kelsey Horace S.	35	442	Mtg	Jan	10	1905	
Morton Walter S.	North Canaan Bridge	39	597 601	agmt	Feb	25	1905	
Moore Silas B Est	Town of Salisbury	41	123	" "	Sept	25	1906	
Morgan John Margaret	Sal. Sav. Society	33	256	2c	Apr	20	1907	
Morrison Charles E.	McLean Hiram	40	213 350	Mar.	Sept	14	1907	
Morehouse John	Perkins John S Adm	41	352	Mar	Dec	7	1907	1/2 6A
Morehouse John	Perkins John S Adm	41	352 354	Mar	Dec	7	1907	1/2 6A
Morgan Ellen	Sal. Sav. Soc.	33	272	2c	May	2	1908	
Morrison Minnie A.	Hall George W.	42	19	2c	Aug	17	1908	
Moore Michael	Reed Emily R	42	83	2c	Apr	26	1910	
Mouton Norman E	The St John's Protestant	40	295	Mar	July	30	1910	
Mosey Howard B	Hotie Wilbur W.	40	314	Mar	Dec	14	1910	
Moore Leon Et Rana B.	Reed Frank H.	40	335	Mar	Nov.	20	1911	
Moore Leon Et Rana B.	Reed Frank H.	43	371 372	Sale	Nov.	20	1911	
Molloy Elizabeth	Braunee Neutred	40	345	Mar	June	4	1912	
Moneyright Seal Co.	Hadden Neuman	43	429 431	Contract	Feb	9	1912	
Mortensen Lucy E.	Essign Jane E.	43	498	2c	Mar	30	1912	
Mouton Neuman	Harrison Harriet	43	556 578	Mar	Apr	24	1912	
Moneyright Seal Co.	Brodley + Egan	43	571 578	Contract	May	18	1912	
Moneyright Seal Co.	Judal Frank S	43	620 623	Contract	July	26	1912	
Moneyright Seal Co.	Hadden Neuman	44	73 75	Contract	Dec	21	1913	
Morgan JTB et al	Morgan Char B	44	116 117	2c	Feb	14	1913	
Morehouse Clara	Yauger Char F	44	447 497	Mar.	Aug	6	1913	1/2 A + R.O.W.
Morehouse James	Battle Wm Ag	45	12 13	2c	Mar	26	1914	
Morgantson F. J.	Black Geo H. Adm	42	181	2c	Apr	18	1914	
Moore DeLauche	Shair Agnes C. M	45	41 49	Mar	Apr	11	1914	
Morgantson Frank J.	Barman Ed W H	45	72 74	2c	May	15	1914	
Mortensen Lucy E.	Essign Sidney P.	45	112	2c	July	28	1914	
Moyer Charles A +	Reynolds Timothy	45	121 127	Mar	Aug	11	1914	
Moyer Char A + Emma	Neville Bridget	45	143 144	Mar	Sept	8	1914	
Moyer Char A + Annie	Moyer Char. A +	35	582	Mtg	Aug	22	1914	
Morgantson Frank	Morgan Thomas	40	416	Mar.	Nov.	17	1914	
Molloy Elizabeth J.	Braunee Neutred	42	203	2c	June	2	1915	
Moore L. E.	Manning Mfg Co	45	286	Release	Feb.	20	1915	
Molloy Elizabeth J.	Sal. Sav. Soc	42	211	2c	Apr	3	1915	
Molloy Elizabeth J.	Braunee Neutred	42	210	2c	Apr	3	1915	
Moore Leon E.	Manning Mfg Co	42	247	2c	Aug	5	1915	
Moyer Char A +	Moyer Char A +	42	246	2c	July	21	1915	
Moore Florence B.	Costander Emma	40	430 438	Mar.	Aug	9	1915	
Morgan Harry V.	Sharr Elizabeth	45	440	2c	July	27	1915	
Moyer Char A + Emma	Stuart Ellen K +	40	436	Mar	Aug	24	1915	
Morgan Eleanor B.	Reuss Ed J. +	45	472 477	Mar	Sept	22	1915	
More Stearns Smith	Cummings Paul Prop.	48	477	2c	Mar	11	1916	
Morehouse James	Battle William A et al	45	590	action	Mar	11	1916	
Moyer Charles A.	Pulver, Free, Ex	45	592	deed	Mar	21	1916	

MO

DIRECT INDEX TO DEEDS.

GRANTOR.

GRANTOR	GRANTEE	BOOK	PAGE	CHARACTER OF DEED	DATE OF RECORD			LOCATION OF PROPERTY
					MONTH	DAY	YEAR	
Mo								
Morgan, Est of Ellen C. dec'd	Warner, Donald J. Exr.	47	221	Est of Deed	Aug	6	1920	
" " " " "	Morgan, James J	47	231	Pro. Cth of Deeds	Aug	26	1920	
Morehouse, Clara, et al	Brinton, H. Roscoe	47	246 248	W.D.	Oct	8	1920	In Centre Village Salisbury
Morey, Howard B. + Maud	Jones, Ella.	40	641	W.D.	Sep	6	1922	
Morgan, Est Margaret	Morgan, John, et al	47	647 648	Pro Cth of Deeds	Sep	23	1922	
Morgan, Est John	Morgan, John P. et al	47	648	Pro Cth of Deeds	Sep	23	1922	
Morey, Howard B + Maud	Sal Saw Soc	35	706	Mtg	Nov	13	1922	
Mortenson Niles	Mehrlander, Mary	48	107 108	Mtg	May	3	1923	
" " "	Howd, Frank E.	48	109 110	Mtg	May	3	1923	
Mooney, John U. et al	Greene, Charlotte E.	48	141 143	Mtg	Jun	4	1923	
Moore, Chas. A. + Margaret E	McCroly, Emma Jane	50	40	Mtg	Mch	21	1924	
Mooney, John U.	Carragan, James F. + Alice M.	48	459 461	Mtg	May	12	1925	1st
Mooney, John U.	Carragan, James F. + Alice M.	48	462 464	Mtg	May	12	1925	3rd.
Mortensen, George B. Adm.	Lovett, Jane	52	18 19	Deed	Nov	19	1925	1/2 interest R.R. St. prop.
Mogabgab, Najla, dec'd	Hallwell, Walter S. + Hilling	2	472	Rel of attach	July	7	1926	
Morgan, Est. Elenor L.	Morgan, Waller U. Adm	52	254	Est of app't	Dec	7	1926	
Morey, Howard B. et al	Bull, Charles H.	49	226.	W.D.	Oct	3	1927	
Morgan, Est. Elenor L.	Morgan, Harry U.	52	502 546	Pro Cth of Deeds	Oct	22	1927.	
Morgan, Harry U.	Weldon, Walter	52	549	W.D.	Nov	30	1927.	
Morgan, Waller U. et al.	" "	52	549 551.	W.D.	Nov	30	1927.	

GRANTEE.

REVERSE INDEX TO DEEDS.

GRANTEE	GRANTOR	BOOK	PAGE	CHARACTER OF DEED	DATE OF RECORD			LOCATION OF PROPERTY
					MONTH	DAY	YEAR	
MO Moon, Leon E. & Laura R.	Roberts, Charles F.	7	401	Rel.	Feb.	28	1916.	
Morgan, Elenor L.	Anderson, William S.	46	288	Deed	May	16	1917	
Moral, Stevens & Smith	Gata, Shadrick J.	1	77	Cont. Sale	Oct.	13	1917	
Molon, Leone	Walsh, Timothy	40	493	War. Bond	Jan	21	1918	
Morse, Stevens & Smith	Cummings, Peter	1	92	Bill of Sale	May	23	1918	
Molon, Leone	Walsh, Timothy	46	529	Rel.	Nov	19	1918	
Morgan, Hattie J.	Holmes, Est of Susan P.	46	547	Pro Ctf. of Devis	Dec	16	1918	
Morgan, Hattie J.	Fairchild, Albert H.	35	634	Mtg	Dec	1	1919	
Morgan, James J.	Morgan, Est of Ellen C.	47	231	Pro Ctf. of Devis	Aug	26	1920	
Morey, Howard B. & Maud	Frank, Maggie	40	609	W.D.	Mar	27	1922.	
Morrissey, Catherine	Sal Cem Assn	47	635	Rural	Sep	5	1922	
Morgan, John, et al	Morgan, Est Margaret	47	647	Pro Ctf. of Devis	Sep	23	1922	
Morgan, John P. et al.	Morgan, Est John	47	648	Pro Ctf. of Devis	Sep	23	1922	
Morey, Howard B. & Maud	Sal. Cut. Handle Co.	40	649	W.D.	Nov	13	1922	
Mount Riga, Inc	Donald T. Warner et al	48	51	D.C.	Jan	6	1923	Mount Riga prop.
Mortenson, Niles	Mehrlander, Henry B.	48	105	W.D.	May	3	1923	Arnesville
Mooney, John U. et al.	Greene, Charlotte E.	48	139	W.D.	Jun	4	1923	"Twin Lakes House"
Moore, Chas. A. & Margaret E.	Mc Croy, Emma Jane	49	141	W.D.	Mar	27	1924.	Arnesville Dist.
Mooney, John U. et al	Canaan Natl Bank	51	63	Rel of Mtg	Sep.	8	1924	(Carragan)
Mooney, John U.	Carragan, James F. & Alice M.	48	456	W.D.	May	12	1925	Twin Lakes House.
Mortensen, George B.	Belcher, Geo. R. & Dorothy	52	122	Mtg	Apr	3	1926.	
Mogabgab, Najla	Halliwell, Lillian J. & Walter	2	123	Attch. of	June	11	1926.	
Moore, Chas. A. & Margaret E.	Mc Croy, Emma Jane	51	295	Rel of Mtg	Nov	18	1926.	
Morgan, Waller V. Adm.	Morgan, Est Elenor L.	52	36	Appt	Dec	7	1926.	
Morey, Maud	Howell, J. Cox	49	254	W.D.	Oct	3	1927.	
Morgan, Harry U.	Morgan, Est Elenor L.	52	229	Pro Ctf. of Devis	Oct	22	1927.	
Mooney, John U.	Greene Charlotte E.	52	502	Extension of Mtg	Nov	4	1927.	
Morgan, Harry U.	Weldon, Walter	52	518	Mtg	Nov	30	1927.	

MO

DIRECT INDEX TO DEEDS.

GRANTOR.

GRANTOR	GRANTEE	BOOK	PAGE	CHARACTER OF DEED	DATE OF RECORD			LOCATION OF PROPERTY
					MONTH	DAY	YEAR	
Mo								



GRANTEE. REVERSE INDEX TO DEEDS.

GRANTEE	GRANTOR	BOOK	PAGE	CHARACTER OF DEED	DATE OF RECORD			LOCATION OF PROPERTY
					MONTH	DAY	YEAR	
Mo								

M

DIRECT INDEX TO DEEDS.

GRANTOR.

GRANTOR	GRANTEE	BOOK	PAGE	CHARACTER OF DEED	DATE OF RECORD			LOCATION OF PROPERTY
					MONTH	DAY	YEAR	
<b>MO</b> 426								
Miles, Est Frederick, deid	Miles, Althea, et al.	48	379	Pro-Ct of Devise	Nov	5	1924	
Milmine, Charlotte Parsons	Knight, Kate B.	49	85	W.D.	Dec	6	1924	W. side highway Lakeville to Sharon.
Milmine, Charlotte Parsons	Buehler, Roberta W.	49	89	W.D.	Dec	11	1924	W. side highway Lakeville to Sharon.
Miles, Wm A. Indiv + Exr.	Brown, J. Morris	48	399	Deed.	Dec	23	1924	Lot #5.
Miles, Wm A. Adm.	Miles, Emily	48	415	Deed	Jan	26	1925	On Poms Hill
Miles, Wm A. + Helen W.	Robbins Burrall Tr. Co. Inc.	48	416	assjmt of Mtg	Feb	5	1925	
Milmine, Est Emma G.	Milmine, George	48	417	Ct of Devise	Feb	12	1925	
Miles, Frederick Jr.	Miles, William A.	48	418	Ct of Devise	Feb	12	1925	
"	"	48	267	Attch	Mch	5	1925	
"	"	42	268					
"	"	42	415	2C.	Mch	7	1925	
Miles, Wm A. + Helen W.	McNab, Violet Bishop	48	449	W.D.	Apr	28	1925	On Lake Washington.
Miller, Harry T. et al.	Salisbury Bank + Trust Co.	48	452					
Miles, Wm A. + Helen W.	Day, Lenad Lawrence	48	484	Mtg	July	1	1925	
"	Cross, Morton R.	48	507	Deed	Aug	20	1925	South Shore Lake Washington at Turn Lakes
Miller, Harry T. et al.	Leverty, Vincent D.	48	509	W.D.	Sept	19	1925	Part of Brown lot.
Milmine, Est Chas. E.	Milmine, Charlotte P.	48	530	Lease	Oct	15	1925	
Miner, Fanny M. P.	Salisbury Bank + Trust Co.	48	531	Pro-Ct of Devise	Oct	15	1925	
Miles, Wm A. Indiv.	Robbins, Hayge	52	534	Mtg	Oct	29	1925	
Miller, C. H. + E. J. Stuart	Atlantic + Pacific Tea Co	52	537	W.D.	Nov	17	1925	
Miller, Harry T. et al.	Salisbury Bank + Trust Co.	52	545	Lease	Nov	18	1925	
"	Connecticut Power Co.	52	8	Mtg	Dec	31	1925	
Miles, Wm A. + Helen W.	Swift, Thomas C.	52	10	Lease	Jan	14	1926	
Miller, Harry T. et al.	Sal. Bank + Trust Co.	52	15	W.D.	Feb	20	1926	Lot #3 at Turn Lakes.
Miller, Norman D. et al.	Connecticut Power Co.	52	70	Mtg	Mch	19	1926	
Miles, Helen W. et al.	Jameson, Alex. R.	52	78	Deed	Apr	5	1926	Right of way.
Minick, Ruth Mildred	Treffinger, Henry	52	76	Lease	June	28	1926	
Miller, Norman D. + Carrie D.	Clark, Joseph	52	86	Mtg	Aug	13	1926	
Miles, Est Clara G. deid	Miles, Richard K. + Emily	52	88	W.D.	Dec	15	1926	Page Farm.
Millsbaugh, Clarence P.	Millsbaugh, Edna M.	49	108	Ct of Devise	Feb	1	1927	
Minick, Ruth Mildred	Treffinger, Henry	52	128	W.D.	May	17	1927	Pettee St.
Miles, Wm A. (Indiv. + Exr.)	Kellogg, Thos. M. + wife	52	130	Mtg	June	11	1927	
Miles, Richard K.	Miles, Emily	52	176	W.D.	June	17	1927	
Miller, C. H. + E. J. Stuart	Atlantic + Pacific Tea Co	52	192	2C	Aug	4	1927	
Mitchell, Rose	Salisbury Bank + Trust Co.	50	195	Lease	Nov	8	1927	
			256	Mtg	Feb	1	1928	
			267					
			284					
			203					
			395					
			397					
			402					
			404					
			447					
			448					
			526					
			531					
			178					

GRANTEE.

REVERSE INDEX TO DEEDS.

GRANTEE	GRANTOR	BOOK	PAGE	CHARACTER OF DEED	DATE OF RECORD			LOCATION OF PROPERTY
					MONTH	DAY	YEAR	
<b>MO</b>								
Miles, Althea B. et als.	Miles, Est Frederick, deed	48	379	Pro Act of Devise	Nov	5	1924	✓
Miles, Charles E.	Bissell, Hiram J.	42	409	L.C.	Nov	20	1924	Horse shed # 8
Miles, Emily	Miles, William A. adm. deqd.	48	415	Deed.	Jan	26	1925	On Poms Hill.
Milmine, George	Milmine, Est Emma J.	48	418	Act of Devise	Feb	12	1925	
Miles, William A.	Miles, Frederick Jr.	2	267	Act of Attach	Mch	5	1925	✓
"	"	42	415	L.C.	Mch	7	1925	✓
Miller, Harry J. et al.	Holley Mfg Co.	48	482	W.D.	July	1	1925	
Miles, Wm. A. + Helen W.	Cross, Morton R.	48	532	Mtg	Sept	19	1925	
Milmine, Charlotte P.	Milmine, Est Chas. E.	48	557	Pro Act of Devise	Oct	15	1925	
Miner, Fannie M.	Yale College	48	558	Lease	Oct	29	1925	
Miner, Fanny M. P.	Traver, William H.	48	587	L.C.	Oct	29	1925	100 acres Yale College Grant.
Miles, Chas E. et al.	Harrison, George D.	42	591	L.C.	Nov	6	1925	Horse shed # 15.
"	Bissell, May B.	42	592	L.C.	Nov	7	1925	Horse shed # 16.
Mitchell, Rose	Sol. Sav. Soc.	51	23	Rel of Mtg	Dec	9	1925	
Miles, Charles E.	Dandon, Sarah G.	42	433	L.C.	Dec	11	1925	Horse shed # 7.
Miller, Normand. et al.	Mc Carty, Est Martin	42	435	L.C.	Feb	27	1926	Rel of Mtg
"	Falls Village Sav Bank	52	139	Part Rel of Mtg	Apr	9	1926	
Minick, Ruth Mildred	Treffinger, Henry	52	190	W.D.	Aug	13	1926	Brasie place Lime Rock.
Miles, Richard H. + Emily	Miles, Est Clara G. deed	52	192	Act of	Feb	1	1927	
Miller, C. H.	Stuart, E. J.	52	284	Agree ment	Feb	28	1927	
Miles, Wm. A. + Helen W.	Salisbury Bank + Trust Co.	52	289	Assignment of Mtg	May	9	1927	
Millspaugh, Edna M.	Millspaugh, Clarence P.	49	344	W.D.	May	17	1927	Pettee St.
Miller, Mrs Ernest	Salisbury Cemetery Assn	52	384	Burial Lot Deed	June	6	1927	
Minick, Ruth Mildred	Treffinger, Henry	49	385	W.D.	June	11	1927	740
Miles, Emily	Miles, Richard H.	52	205	L.C.	Aug	4	1927	
Miller, F. L. I.	Whalen, William D.	51	447	Rel of Mtg	Nov	15	1927	

MΦ

DIRECT INDEX TO DEEDS.

GRANTOR.

GRANTOR	GRANTEE	BOOK	PAGE	CHARACTER OF DEED	DATE OF RECORD			LOCATION OF PROPERTY
					MONTH	DAY	YEAR	
Mo								





GRANTEE. REVERSE INDEX TO DEEDS.

GRANTEE	GRANTOR	BOOK	PAGE	CHARACTER OF DEED	DATE OF RECORD			LOCATION OF PROPERTY
					MONTH	DAY	YEAR	
Mo								

MO



## DIRECT INDEX TO DEEDS.

GRANTOR.

GRANTOR	GRANTEE	BOOK	PAGE	CHARACTER OF DEED	DATE OF RECORD			LOCATION OF PROPERTY
					MONTH	DAY	YEAR	
<b>MU</b>								
Mullen, Mary et al.	Argall, Ellen.	39	183 184 184	Mar	Apr	16	1901	
Murphy, Emily et al.	Shepard, A. Mauds.	43	640 648	Pl	Aug	22	1912	
Musaus, John	Birn, M. Morton et al.	48	207 208	Dischng of mtg	Oct	18	1923	

GRANTEE. REVERSE INDEX TO DEEDS.

GRANTEE	GRANTOR	BOOK	PAGE	CHARACTER OF DEED	DATE OF RECORD			LOCATION OF PROPERTY
					MONTH	DAY	YEAR	
MU								
Murphy Emily	Shepard J. Inc. Jr.	43.	632 639	Lt.	Aug	22	1912.	
Musaus, John	Birn, M. Morton et al	47	605 608	Mtg	Jul	12	1922	
Muller, J.P. Realty Corp	Queens Operators Corp. The	52	582 584	Change of Name	Dec	27	1927.	

MU



GRANTEE. REVERSE INDEX TO DEEDS.


GRANTEE	GRANTOR	BOOK	PAGE	CHARACTER OF DEED	DATE OF RECORD			LOCATION OF PROPERTY
					MONTH	DAY	YEAR	
MU								

MU

DIRECT INDEX TO DEEDS.

GRANTOR.

GRANTOR	GRANTEE	BOOK	PAGE	CHARACTER OF DEED	DATE OF RECORD			LOCATION OF PROPERTY
					MONTH	DAY	YEAR	
MU								



GRANTEE. REVERSE INDEX TO DEEDS.


GRANTEE	GRANTOR	BOOK	PAGE	CHARACTER OF DEED	DATE OF RECORD			LOCATION OF PROPERTY
					MONTH	DAY	YEAR	
MU								

MU

DIRECT INDEX TO DEEDS.

GRANTOR.

GRANTOR	GRANTEE	BOOK	PAGE	CHARACTER OF DEED	DATE OF RECORD			LOCATION OF PROPERTY
					MONTH	DAY	YEAR	
MU								





GRANTEE. REVERSE INDEX TO DEEDS.

GRANTEE	GRANTOR	BOOK	PAGE	CHARACTER OF DEED	DATE OF RECORD			LOCATION OF PROPERTY
					MONTH	DAY	YEAR	
MU								

MU



GRANTEE.

REVERSE INDEX TO DEEDS.

GRANTEE	GRANTOR	BOOK	PAGE	CHARACTER OF DEED	DATE OF RECORD			LOCATION OF PROPERTY
					MONTH	DAY	YEAR	
<b>MCA-B</b>								
Mc Arthur, Ward D.	Halliwel, Walter S.	A&R 2	238	ct of Attach	Aug	10	1922.	
Mc Arthur, Ward D.	Halliwel, Walter S. + William	A&R 2	239	ct of Attach	Aug	10	1922.	
Mc Arthur John A Est	Salisbury Sav. Soc -	33	218	Lb.	Nov.	3	1903	
Mc Arthur J Howard	Mc Arthur Lewis	B 42	17	Lb	July	25	1908	
" " " "	" " Lda M	42	18	Lb	July	25	1908	
" " " "	Cong. Society	41	422 423	Lb	July	25	1908	
" " " "	" Church.	41	422 423	Lb	July	25	1908	
Mc Arthur John A Est	Cong Church & Soc	41	502 503	Release	June	23	1909	
Mc Carthy Eugene	Sal. Sav. Soc.	33	283	Lb.	Dec	8	1909	

McA  
McB

DIRECT INDEX TO DEEDS.

GRANTOR.

GRANTOR	GRANTEE	BOOK	PAGE	CHARACTER OF DEED	DATE OF RECORD			LOCATION OF PROPERTY
					MONTH	DAY	YEAR	
<b>McC</b>								
✓ McCusker Bernard	Sally John	35	393	Mgt.	Aug	6	1900	
✓ do	Douglas Eli	35	394	"	Aug	6	1900	
McQue Owen	O'Neil Alice	39	170 172	Agmt	Dec	14	1900	
Mc. Cusker Bernard	Sally John	35	415	Mtg	Oct	19	1901	
McCarty Margaret & John et al	Argall Ellen	39	183 185	Mar	Apr	16	1901	
Mc Kenzie J. H.	Barrett, Richard L.	39	326	Letter	Nov	6	1902	
Mc. Carty Martin	Landon Howard F	37	584	Lt.	Mich	19	1903	
Mc. Cusker Bernard	Sally John	35	430 433	Mtg	June	24	1903	
Mc. Cue. Owen.	Mc. Cue Alice O'Neil	39	435	Trav.	Nov	19	1903	
Mc. Cauley James J.	Mc. Cauley Anna	37	669	Lt.	Oct	30	1906	
Mc. Guinness Frank	Donohue John Jr.	41	238 240 241		Mich	20	1907	
Mc. Guinness Bridget et al.	Donohue John Jr.	41	246		Mich	20	1907	
Mc. Bean Herman	Mason Charles E.	40	213	Trav.	Sept	14	1907	
Mc. Carty Martin & J.	R. Lloyd & Co.	42	21	Lt.	Oct	17	1908	
Mc. Bean Sarah	Mc. Bean John H. & Junie	42	73	Lt.	Nov	29	1909	
Mc. Cusker Bernard	Blackman Annie	35	514	Mtg	May	17	1910	
Mc. Cue. Owen	Mc. Cue H. Edward	40	348	Trav.	Sept	21	1911	
Mc. Cue. Owen.	Leover Geo. H.	43	484 487	contract	Mich	16	1912	
Mc. Carty Martin	Barrett, Maria C.	43	487 488	Lease	Mich	19	1912	
Mc. Carty Martin	Mellie Norman R.	43	487 491	Lt.	Mich	20	1912	
Mc. Cusker Mary et al.	Norwall, Martin	43	540 546	Lt.	Apr	13	1912	
Mc. Cusker Mary et al.	Norwall John	43	603 609	Lt.	June	20	1912	
Mc. Cue. Owen	Mc. Cue H. Edward	40	369	Trav.	Sept	24	1912	
Mc. Cusker Annie	Blackman Annie	35	551	Mtg	Oct	28	1912	
Mc. Cusker Mary et al.	Levyer Frank	44	248 251	Trav.	Apr	12	1913	
Mc. Cue. Owen	Byard & Chapman	44	448 452	Lease	Oct	1	1913	
Mc. Cue. Owen et al.	Mc. Cue H. E. et al.	44	652	Trav.	Sept	7	1914	
Mc. Cusker Bernard	Town of Salisbury	45	15	Lease	Mich	31	1914	
Mc. Croy James	Scheffel J. Pauline	40	410	Trav.	Sept	21	1914	
Mc. Cusker Bernard	Town of Salisbury	45	351	Lease	Apr	1	1915	
Mc. Cue John H. & Junie	Selleck Geo. A.	40	441	Trav.	Oct	10	1915	
Mc. Cue, Owen, Est.	Mc. Cue, Hugh E. et al.	45	567	Trav.	Jan	14	1916	
Mc. Clusker, Barney	Everts P. P. J. C.	2	9	Tax Lien	Mar	31	1916	
Mc. Cue, Hugh E.	Lakerville Fire District	46	90	Tax Lien	June	29	1916	
Mc. Clusker, Bernard	Everts P. P. J. C.	2	32	Tax Lien	Mich	30	1918	
Mc. Cue, Est of Alice O'Neil	Donohue, John J.	46	450	City of Deed	May	15	1918	
Mc. Cusker, Barney	Everts, P. P. J. C.	2	41	Tax Lien	Mich	31	1919	
Mc. Croy, Emma J.	Canaan Sav. Bank, Inc.	35	628	Mtg	Apr	9	1919	
Mc. Cue, Est of Alice O'Neil	O'Neil, Joseph W.	47	16 17	Deed	Nov	15	1919	John F. Donohue
Mc. Clusker, Barnard	Town of Salisbury	2	70	Tax Lien	Mich	31	1920	
Mc. Croy, James E. & Emma J.	Hamlin, George E.	40	533	W.D.	Apr	1	1920	Farm easterly side of Sugar Hill Road.
Mc. Cusker, Mrs. Minnie	De Vito, Jerry	47	169	Lease	Apr	23	1920	
Mc. Clusker, Barnard	Town of Salisbury	2	79	Tax Lien	Mich	31	1921	
Mc. Clen, John H. & Junie	Ostrander, Jane	35	669	Mtg	Aug	26	1921	
Mc. Carrick, Est. Edw., dec'd	Perry, William B.	47	599 601 98	Deed	Jul	5	1922	
Mc. Cabe, Pauline Welle et al.	Bishops, William P.	48	101	W.D.	Apr	28	1923	Main St. Sal. U.
Mc. Carty, Frank & Ella.	Quinn, John F. et al.	42	395	W.D.	Aug	11	1923	School House prop.

GRANTEE.

REVERSE INDEX TO DEEDS.

GRANTEE	GRANTOR	BOOK	PAGE	CHARACTER OF DEED	DATE OF RECORD			LOCATION OF PROPERTY
					MONTH	DAY	YEAR	
<b>McC</b>								
McBunker Minnie	Cahill Est Catherine B	39	94 95	2 C	Apr	20	1900	
McEue Owen	Onil Alice	39	172 170 1/2	Appt	Dec	14	1900	
Mc Clunker Bernard	Royer Est Roman	39	127 129	R War	Aug	9	1900	
Mc Eue Mrs Alice Onil	Sal. Sav. Soc.	33	206	L. C.	Oct	1	1901	
Mc Carrick Edward	Holley Mfg Co	430	38	Tras	Oct	1	1901	
Mc Cusker Bernard	Scally John	37	541	L. C.	Oct	19	1901	
" " " "	Doyle, Eli	37	542	L. C.	Oct	26	1901	
Mc Barty Ellen J	Laurea Howard F	37	585	L. C.	Mch	19	1903	
Mc Eue Alice Onil	Mc Eue Cora	39	433 435	Tras	Nov	19	1903	
Mc Cauley Anna	Mc Cauley James Jr	37	669	L. C.	Oct	30	1906	
Mc Eue Cora	Sal. Sav. Soc.	33	271	L. C.	May	4	1908	
Mc C. Rossine Mary et al	Olds Lillian A.	42	36	L. C.	Dec	7	1908	
Mc Croy James E et al	Howard Frank E.	41	573 574	Tras	Aug	4	1909	
Mc Eue J. et al Jennie	Mc Eue Sarah	42	73	L. C.	Nov	29	1909	
Mc Cartty Eugene	Bushnell H & Mary	41	622 624	Tras	Dec	8	1909	
Mc Cartty Eugene	Sal. Sav. Soc	33	283	L. C.	Dec	8	1909	
Mc Clunker Bernard	Scally John	42	84	L. C.	May	4	1910	
Mc Eue H. Edward	Mc Eue Cora	40	348	Tras	Feb	21	1911	
Mc Cartty Martin	Miller Norman L et al	43	499 501	Mtg	Mch	28	1912	
Mc Eue H. Edward	Mc Eue Cora	40	369	Tras	Sep	24	1912	
Mc Cusker Annie	Blackman Annie	42	321	L. C.	May	21	1913	
Mc Eue H. E. Adm	Mc Eue Cora et al	44	652	L. C.	Feb	7	1914	
Mc Croy Emma J	Schenkel Pauline	40	409	Tras	Sep	21	1914	
Mc Eue John H et al	Lellock Gus. A	40	428	Tras	June	26	1915	
Mc Eue, Hugh E. et al	Mc Eue, Owen, Est.	45	567	L. C.	Jan	14	1916	
Mc Crory, Emma Jane	Bates, Shadrack Jr	47	115 117	W. D.	Apr	10	1920	Carroll House Amesville.
Mc Crory, Emma J.	Canam Sav. Bank, Me	42	346	L. C.	Jun	24	1920	Rel of Mtg School house Whittelsey district
Mc Cartty, Frank & Ella	O'Hara, Thomas	42	362	L. C.	May	24	1921	
Mc Eue, John H. et al	Ostrander, Jane	42	371	L. C.	Aug	26	1921	Centre Village - Sal.
Mc Clunker, Bernard	Town of Salisbury	2	440	Rel of Tax Lien	Sept	2	1922	
" " "	" " "	"	440	"	"	"	"	
" " "	" " "	"	441	"	"	"	"	
" " "	" " "	"	441	"	"	"	"	
" " "	" " "	"	442	"	"	"	"	
" " "	" " "	"	442	"	"	"	"	
" " "	" " "	"	442	"	"	"	"	
Mc Eue, John H. & Jennie	Ostrander, Jane	47	633	Rel of Mtg	Sep	2	1922	
Mc Chesney, John	Landon, Sarah G.	40	648	W. D.	Nov	10	1922	9 1/2 acres Town Hill.
Mc Cabe, Pauline Wells	Warner, Donald J.	42	394	L. C.	June	18	1923	On Mt Riga.
Mc Cartty, Nora, Adm	Mc Cartty, Est Eugene, deed	48	270	Appt.	Jan	29	1924	
Mc Crory, Emma Jane	Moore, Chas. A. & Margaret E.	50	40 394	Mtg	Mch	21	1924	
Mc Carrick, Edward R.	Salisbury Cem. Assn	48	395	Lot	Dec	15	1924	# 90.
Mc Eue, John H. & Jennie	Salisbury Bank & Trust Co.	51	22	Release of mtg Mtg	Nov	19	1925	(3 Mtgs).
Mc Eue John H.	Mc Eue, Est. Jennie	52	76	of Deed	Jan	13	1926	
Mc Cauley, Ella	Hallwell, Walter D. & Lillian	2	292 293	Rel of attach	Apr	29	1926	
Mc Cartty Martin	Falls Village Sav. Bank	51	37	Rel of Mtg	Dec	15	1926	

McC

DIRECT INDEX TO DEEDS.

GRANTOR.

GRANTOR	GRANTEE	BOOK	PAGE	CHARACTER OF DEED	DATE OF RECORD			LOCATION OF PROPERTY
					MONTH	DAY	YEAR	
<b>McC</b>								
Mc. Carty, Est Eugene, deed	Mc Carty, Nora, Admx	48	270	est. of appx.	Jan	29	1924	
Mc Carty, Nora Admx	Howell, J. Cor	48	293 294	Deed	Mch	8	1924	Est Eugene, deed
Mc Cauley, Anna.	Doty, George N.	49	60	W.D.	Mch	11	1924	N. side highway
Mc Croy, Emma Jane	Moore, Chas. A. + Margaret E.	49	63	W.D.	Mch	27	1924	Armesville Dist.
Mc Clen, John H. + Jennie	Sal Sav Soc.	50	43	Mtg	Apr	11	1924	
" " " "	" " "	50	60	Mtg	Feb	18	1925	
" " " "	Sal. Bank + Trust Co.	50	75	Mtg	May	7	1925	
Mc Clen, John H.	Lovett, Jane	49	140	W.D.	Nov	19	1925	1/2 interest On R.R. 3 1/2
Mc Clen, Est Jennie	Lovett, Jane	52	18 19	Deed	Nov	19	1925	" " "
Mc Clen, Est Jennie	Mc Clen, John H.	52	76	Proct. of Devisae	Jan	13	1926	
Mc Carty, Est Martin	Miller, Norman D. et al	42	435	D.C.	Feb	27	1926	Rel of Mtg.
Mc Clen, John H.	Sal. Bank + Trust Co.	50	108	Mtg	Mch	23	1926	
Mc Cauley, Ella	Halliwell, Walter S. + Billing	2	471	Rel of Attach	July	7	1926	
Mc Croy, Emma Jane	Moore, Chas. A. + Margaret E.	51	36	Rel of Mtg	Nov	18	1926	
Mc Cue, Hugh E.	Stanton, Stephen, et al	49	192	W.D.	Mch	18	1927	Main + Porter St. Lakeville
" " " "	Herron, Edward et al	49	192	W.D.	Mch	18	1927	" " "
Mc Clen, John H.	Lovett, Austin	42	481	D.C.	Jan	19	1928	

GRANTEE. REVERSE INDEX TO DEEDS.

GRANTEE	GRANTOR	BOOK	PAGE	CHARACTER OF DEED	DATE OF RECORD			LOCATION OF PROPERTY
					MONTH	DAY	YEAR	
McC McCue, Hugh E.	Stanton, Stephen, et al.	52	315 318	Mtg	Mar	28	1927.	

McC





GRANTEE. REVERSE INDEX TO DEEDS.

GRANTEE	GRANTOR	BOOK	PAGE	CHARACTER OF DEED	DATE OF RECORD			LOCATION OF PROPERTY
					MONTH	DAY	YEAR	
McC								

McC



DIRECT INDEX TO DEEDS. GRANTOR.

GRANTOR	GRANTEE	BOOK	PAGE	CHARACTER OF DEED	DATE OF RECORD			LOCATION OF PROPERTY
					MONTH	DAY	YEAR	
<b>McD</b>								
McDonald, Thos <sup>Mary</sup>	Laudens Jas. St.	40	47	Tras.	Mcch	26	1912	
McDuffie, Charles	Falls Village Lvs. Bank	37	608	Lb.	Mcch	15	1914	
McDonald, Mary Est	McDonald James <sup>adm</sup>	43	12	est	June	8	1910	
McDonald, James Est	McDonald James <sup>adm</sup>	43	12	est	June	8	1910	
McDonald, James Est	Harrison <sup>adm</sup> Est. D.	43	463	adm	Mcch	6	1912	
McDonald, Mary Est	Harrison <sup>adm</sup> Est. D.	43	466	adm	Mcch	6	1912	
McDonald, Samuel	New England Rice Co	44	469	adm	Mcch	6	1912	
McDonald, Henry	Rossiter, Harris	47	478	Sale	Sept	28	1911	
MacDonald, Charles	Halliwel, Walter S.	2	480	W.D.	Jul	15	1920	Selleck Hill Lincoln City
McDonald, Charles	" " "	"	208	Rel of	Aug	17	1925	
McDonald, Margaret R.	Stone, Alfred B	52	471	"	July	7	1926	
" " "	Salisbury Bank & Trust Co	50	312	Mtg	Mcch	23	1927	
" " "	Berkshire Mtg & Finance Co	50	315	Mtg	June	20	1927	
" " "	" " "	50	160	Mtg	July	8	1927	

GRANTEE. REVERSE INDEX TO DEEDS.

GRANTEE	GRANTOR	BOOK	PAGE	CHARACTER OF DEED	DATE OF RECORD			LOCATION OF PROPERTY
					MONTH	DAY	YEAR	
<b>MCD</b>								
McDonald, James & Mary	Dodge, Ellen E	40	27	Tras	May	22	1901	
" " " " "	Roberts Albert F	37	522	L.C.	"	"	"	
McDonald, James <sup>aduc</sup>	Mc Donald Mary Est	43	12	Pls	June	8	1910	
McDonald, James <sup>aduc</sup>	Mc Donald James Est	43	12	Pls	June	8	1910	
McDonald, Samuel	Pettee, Wm E.	46	530	Agree ment	Nov	22	1918	
McDonald, Henry	Pettee, William E.	40	516	W.D. ety of	Feb	13	1919	
Mac Donald, Charles	Halliwell, Walter S.	2	272	attach	July	21	1925	
Mac Donald, Charles	Halliwell, Walter S.	2	275	attach	Sept	24	1925	
McDonald, Margaret R.	Stone, Alfred B.	52	310	L.C.	Mch	23	1927	(With covenant against Gra
" " "	Stone, Alfred B. by A.R. Whitm	52	405	Rec of	June	20	1927	
Macdonald, John A. Com.	Lorch Carl B	52	560	ag fee	Dec	7	1927	
			562	ment				

MCD

DIRECT INDEX TO DEEDS.

GRANTOR.

GRANTOR	GRANTEE	BOOK	PAGE	CHARACTER OF DEED	DATE OF RECORD			LOCATION OF PROPERTY
					MONTH	DAY	YEAR	
<b>MCE</b>								
Mc. Elroy Lucelia	Mc. Elroy Chas. L.	37	553	Rel 7 mtg	McL	25	1902	
Mc. Elroy belia	Scoville Robert	39	286	287	2.C.	June	24	1902
Mc. Elroy Chas. L.	Scoville R + H -	40	259	Mar -	Apr	19	1909	
Mc. Elroy Lucelia Est.	Suydane Katie A.	42	63	2.C.	July	21	1909	
Mc. Elroy Charles L.	Scott Fanny A.	48	615	617	2.C. mtg	Oct	30	1909
Mc. Elroy Elizabeth	Tellek James M.	43	223	225	2.C.	June	2	1911
Mc Elroy, John O., Wm M. & Co.	Bull, Horace E.	47	620	622	W.D.	Aug	15	1922 7 acres at Pacific
Mc Elroy, John O., Wm M. & Co.	Humes, William	46	160		Mtg	Oct	24	1916
Mc. Elroy, John O.	Robinson, Odile M.	48	303	304	2.C.	Apr	4	1924
Mc. Elroy, William M.	" " "	42	400		2.C.	Apr	4	1924

MCF

GRANTEE. REVERSE INDEX TO DEEDS.

GRANTEE	GRANTOR	BOOK	PAGE	CHARACTER OF DEED	DATE OF RECORD			LOCATION OF PROPERTY
					MONTH	DAY	YEAR	
MCE Mc Elroy, Celia E.	Spurr, The E. W. Co.	37	490	L.C.	May	23	1900	
Mc Elroy Celia	Ball Ellen C	39	107 110	War	May	8	1900	
do	Ball Ellen C & Spruce E	39	110 113	War	May	8	1900	
Mc Elroy Celia	Mc Elroy Celia	37	553	Rel. of Mtg	Feb	25	1902	
Mc Elroy Celia	Lynch & Hales	35	110	Warrant	Jan	5	1900	
Mc Elroy, John D., Wm. M. & H.	Humes, William	47	618 619	L.C.	Aug	15	1922	Part Rel of Mtg.
Mc Elroy, John D., Wm. M. & H.	Sachs K. Schleiffarth	46	1-3	G.C.				

McF

McE  
McF

DIRECT INDEX TO DEEDS.

GRANTOR.

GRANTOR	GRANTEE	BOOK	PAGE	CHARACTER OF DEED	DATE OF RECORD			LOCATION OF PROPERTY
					MONTH	DAY	YEAR	
<b>MCG</b>								
Mc. Gravel, Bela. D.	Francis Mary	37	556	J.L.	Apr	25	1902	
Mc. Guinness, Frank et al	Dempsey - John P.	41	238	Ind.	Mar	20	1907	✓ Ind. see trustee
Mc. Luce, James et al	Mc. Guinness " Bridget	41	298	Mar -	Aug	10	1907	
Mc. Luce, Catherine + James et al	" " " "	41	298					
Mc. Guinness John, Delia,	" " " "	41	303	Mar	Aug	10	1907	
Mc. Guinness, Bridget	Kilmer, Robert + Hannah	40	507	U. D.	Aug	27	1918	
Mc. Golrick, Paul A et al	Gibbs, Olin E. et al	46	564	Res				
			565	Pendens	Jan	30	1919	
Mc. Guinness, Bridget	Conklin, Frederick B.	47	42	J. C.	Dec	6	1919	Assign't of Mtg
Mc. Golrick, Paul A. et al	Gibbs, Olin E. + Carrie	47	43	Indlosure				
			46	of Mtg	Jan	5	1920	
			77					

GRANTEE.

REVERSE INDEX TO DEEDS.

GRANTEE	GRANTOR	BOOK	PAGE	CHARACTER OF DEED	DATE OF RECORD			LOCATION OF PROPERTY
					MONTH	DAY	YEAR	
McG								
Mc Lane, Belle D.	Francis Martin	37	551-296	Rel.	Apr	25	1902	
Mc Guinness Bridget	Mc Guinness Frank	41	298	Tras	Aug	10	1907	
" " " "	Mc Guinness James et al	41	298	Tras	Aug	10	1907	
" " " "	Mc Guinness John Delia Reke	41	303	Tras	Aug	10	1907	
Mc Guinness, Bridget	Kilmer, Robert & Hannah	35	624	Mtg	Aug	30	1918	

McG

DIRECT INDEX TO DEEDS. GRANTOR.

GRANTOR	GRANTEE	BOOK	PAGE	CHARACTER OF DEED	DATE OF RECORD			LOCATION OF PROPERTY
					MONTH	DAY	YEAR	
McG								





GRANTEE. REVERSE INDEX TO DEEDS.

GRANTEE	GRANTOR	BOOK	PAGE	CHARACTER OF DEED	DATE OF RECORD			LOCATION OF PROPERTY
					MONTH	DAY	YEAR	
McG								

McG

DIRECT INDEX TO DEEDS.

GRANTOR.

GRANTOR	GRANTEE	BOOK	PAGE	CHARACTER OF DEED	DATE OF RECORD			LOCATION OF PROPERTY
					MONTH	DAY	YEAR	
MCH-1-J								



GRANTEE. REVERSE INDEX TO DEEDS.

GRANTEE	GRANTOR	BOOK	PAGE	CHARACTER OF DEED	DATE OF RECORD			LOCATION OF PROPERTY
					MONTH	DAY	YEAR	
MCH-I-J								

McH  
McI  
McJ



DIRECT INDEX TO DEEDS.

GRANTOR.

GRANTOR	GRANTEE	BOOK	PAGE	CHARACTER OF DEED	DATE OF RECORD			LOCATION OF PROPERTY
					MONTH	DAY	YEAR	
MCK								
McKenzie J.H.	Barum Richardson Co.	39	326	Leas.	Nov.	6	1902	
McKenna, Lawrence	Gunshannon, Mary A.	48	442	Pro. Ct. of Devis.	Apr	9	1925	

GRANTEE. REVERSE INDEX TO DEEDS.

GRANTEE	GRANTOR	BOOK	PAGE	CHARACTER OF DEED	DATE OF RECORD			LOCATION OF PROPERTY
					MONTH	DAY	YEAR	
MCK Mc Kenna, Lawrence	Sal Sav. Soc	51	15	Rel of Mtg	Apr	9	1925	

MCK



DIRECT INDEX TO DEEDS.

GRANTOR.

GRANTOR	GRANTEE	BOOK	PAGE	CHARACTER OF DEED	DATE OF RECORD			LOCATION OF PROPERTY
					MONTH	DAY	YEAR	
<b>MCL</b>								
Mc Laine Ida et al.	Frank Fillmore et al	39	219 220 221	Le.	Apr	13	1901	
Mc. Raine Hiram	Morrison Charles E.	40	213	W.D.	Apr	14	1907	
Mc. Raine Edward d.	Sal. Soc. Inc.	32	437	Mtg	June	27	1911	
Mc. Raine Edgar Eyr	Barrett Bartholomew	40	873 876	W.D.	May	1	1915	
Mc. Laine Edward	Everts, P.P. D.C.	2	33	W.D.	March	30	1918	
Est of Hiram	" " "	"	34	"	"	"	"	
McLean Sarah	McLain J.H. Jennie	42	73	Q.C.	Nov	29	1909	
McKen Johett & Jennie	McKen Sarah M	35	491	Mtg	Nov.	21	1908	
Mc. Laine, Edward	Town of Salisbury	2	79 80	W.D.	March	31	1921	
McLain, Mary Josephine	Sal Soc Soc.	50	9	Mtg	June	4	1923	
Mc Laughlin, James A. et al.	Hay, Victoria D.	2	452	Rec of attach	Aug	1	1923	
McLean, Clarissa Ball et al.	Selleck, George J.	49	91	W.D.	Dec	15	1924	Highway to Clark Hill
Mac Leish, Ada N.	Cannon, William C.	52	466 468	W.D.	Aug	27	1927	"Town Farm"

GRANTEE. REVERSE INDEX TO DEEDS.

GRANTEE	GRANTOR	BOOK	PAGE	CHARACTER OF DEED	DATE OF RECORD			LOCATION OF PROPERTY
					MONTH	DAY	YEAR	
MCL								
McLean Hiram	Morrison Charles E.	35	471	Mtg	Sept	14	1907	
McLean Edward	Lab. Lov. Sac.	33	302	Rel	Aug	24	1911	
McLean Mary Josephine	Bushnell Lane J.	40	354	Tran	Apr	3	1912	
McLain Est Hiram	Everts P.P. Col	AR+R 2	413	Rel	Sept	12	1918	
" " Edward	" " "	"	413	Rel	Sept	12	1918	
McLean J.H. & Jennie	McLean Sarah	42	73	P.C.	Nov.	29	1909	
McKen Sarah M.	McKen John H. & Jennie	35	491	Mtg	Nov	21	1908	
McKen J.H. & Jennie	Foley Nora	40	207	Tran	Oct	31	1908	
McLaughlin James	Hay Victoria D.	AR+R 2	224	Ct of	Aug	8	1921	10 acres bounded by State line on the west.
McLain Edward	Town of Salisbury	AR+R 2	436	Rel of	Sept	9	1921	
McLain John H. & Jennie	Ostrander, Jane	42	371	J.C.	Aug	26	1921	
" " " "	" " "	47	633	Mtg	Sept	2	1922	
" " " "	Town of Salisbury	1	383	Cur. Lit	Feb	5	1923	# 397.
Mac Reish, Ada H.	Town of Salisbury	52	428 430	W.D.	July	27	1927	Town Farm.

McL

DIRECT INDEX TO DEEDS. GRANTOR.

GRANTOR	GRANTEE	BOOK	PAGE	CHARACTER OF DEED	DATE OF RECORD			LOCATION OF PROPERTY
					MONTH	DAY	YEAR	
MCM								





GRANTEE. REVERSE INDEX TO DEEDS.

GRANTEE	GRANTOR	BOOK	PAGE	CHARACTER OF DEED	DATE OF RECORD			LOCATION OF PROPERTY
					MONTH	DAY	YEAR	
MCM Mc. Mahon, James	Rossiter, Harris	40	561	W.P.	Oct	18	1920	East side of Highway from Lakeville to Sellick Hill.

MCM

DIRECT INDEX TO DEEDS.

GRANTOR.

GRANTOR	GRANTEE	BOOK	PAGE	CHARACTER OF DEED	DATE OF RECORD			LOCATION OF PROPERTY
					MONTH	DAY	YEAR	
<b>McN-O</b>								
McNeil Edwin	Perry Mrs B	39	<sup>58</sup> 62	Gift	June	9	1900	
McNeil Abbie S.	Fenton Irving R	40	2	War	Aug	21	1900	
McNeil Nelson A.	Bradley Samuel W.	40	113	War	Nov	8	1904	
McNeil Charles P.	Trimmer Donald J.	42	130	Lt	Sept	20	1911	
McNeil Mary H.	Quival George	40	395	War	March	21	1914	
McNeil Mary H.	Burton Mary E	42	192	Lt.	Aug	3	1914	
McNeil Harriett	Bissell Charles H.	35	578	Mtg	Nov	11	1915	
McNeil Harvey	DuBois Clifford L.	45	545	Prot	Feb	26	1916	
McNeil, Est of Harry	Burton, Mary E	45	<sup>601</sup> 603	Deed	Mar	28	1916	
McNeil Est of Abbie S.	McNeil et al Julia L.	46	256	Prot	Mar	23	1917	
McNeil Nelson A.	McNeil et al Julia L.	42	313	2-Q	Mar	28	1917	
McNeil, Harriet	Roberts, A.F. Company, The	35	620	Mtg	Feb	16	1918	
McNeil, Harriett	Everts, P.P. J. C.	<sup>AR+R</sup> 2	41	Tax Lien	March	31	1919	
" " "	Kane, Margaret S.	40	521	W.D.	Apr	2	1919	
McNeil, William M.	Riggs School Inc., The	<sup>AR+R</sup> 2	451	Rec of Attach	Jun	27	1923	
McNeil, Nelson A.	Barnum, Charles W.	42	396	L.C.	Oct	31	1923	
McNeil, Julia L. et al.	Fenton, Alice M. et al	48	<sup>258</sup> 259	L.C.	Dec	22	1923	At Linc Rock.
Mc Nab, Violet Bishop	O'Hara, John.	<sup>AR+R</sup> 2	110	Gift Mech.	July	23	1925	
" " "	Brazzale, Peter	<sup>AR+R</sup> 2	111	Lien	Aug	20	1925	
" " "	Dee, The William V., Co	<sup>AR+R</sup> 2	113	Gift of Lien	Aug	24	1925	
McNeil, Elias	McNeil, Raymond	52	116	Mech Lien	Aug	24	1925	
McNeil, Raymond	Connecticut Power Co.	52	117	Part Rec of Mtg	March	30	1926	
		52	118					
		52	120	Deed	March	30	1926	

GRANTEE.

REVERSE INDEX TO DEEDS.

GRANTEE	GRANTOR	BOOK	PAGE	CHARACTER OF DEED	DATE OF RECORD			LOCATION OF PROPERTY
					MONTH	DAY	YEAR	
<b>McN-O</b>								
McNeil Abbie S.	Fenton Irving R	35	396	Mgt	Aug	21	1900	
do	Fenton Est. Clarinda H	39	113 <sup>to</sup> 115	P War	May	21	1900	
McNeil Nelson A.	Bradley Samuel W.	40	114	Tras	Nov.	8	1904	
" " Chas. M.	Meth. Episc. Church	39	481	cont	Apr	14	1904	
McNeil Chas. P.	Daniels Nathaniel R	40	135	Tras	Oct	31	1905	
do	Meth. E. Church	41	4	cont	Oct	4	1905	
McNeil Abbie S.	Fenton Kate Maden	43	26 28	Part Tras	Aug	5	1910	
McNeil Harriet	Waynes Donald J.	42	131	26.	Sept.	20	1911	
McNeil Nelson A.	Laura A. <sup>Wm. H. Maden</sup> Barnum Chas W.	45	391 397	26 cont	July	2	1915	
McNeil, et al. Julia L.	McNeil, Est. of Abbie S.	46	206	cont	Mar.	23	1917	
McNeil, et al. Julia L.	McNeil, Nelson A.	42	313	L-Q cont of	Mar.	28	1917	
McNeil, William M.	Riggs School, The	2	212	attach	Jan	29	1919.	
McNeil, Harriett	Everts, P. P. D. C.	"	415	Rel	Apr	3	1919.	
McNeil, Harriett	Bissell, Charles H	46	592	Rel	Apr	2	1919.	
" " "	Roberts, A. F. Co., The	46	592 593	Rel	Apr	2	1919.	
McNeil, Julia, et al	Brown, Franklin N.	46	608 609	Deed	Apr	22	1919.	
McNeil, Nelson A.	Barnum, Chas W. et al	35	630	Mtg	Jul	19	1919.	+ Mary R.
McNeil, Raymond	London, Albert B.	40	552	W.D.	Aug	16	1920	In Sharon + Salisbury
McNeil, Nelson A.	Barnum, Chas W + Mary H.	47	516	his pendens	Jan	10	1922	
McNeil, Nelson A.	Barnum, Charles W. et al	48	55 56	cont of Foreclosure	Jan	9	1923.	
McNeil, Julia L.	Miles, William A. <sup>Indiv</sup> E. W.	48	345 449	Deed	July	9	1924.	
McNab, Violet Bishop	Miles, Wm A. + Helen W.	48	452	W. D.	Apr	28	1925	On Lake Washington
McNeil, Raymond	McNeil, Elias	52	117	Part Rel of Mtg	Feb	30	1926.	
McNeil, Nelson A.	Kneeland, Mary M.	52	450 451	Declaration regarding will	Aug	9	1927.	

McN  
McO

DIRECT INDEX TO DEEDS. GRANTOR.

GRANTOR	GRANTEE	BOOK	PAGE	CHARACTER OF DEED	DATE OF RECORD			LOCATION OF PROPERTY
					MONTH	DAY	YEAR	
MCP -Q -R								



GRANTEE. REVERSE INDEX TO DEEDS.

GRANTEE	GRANTOR	BOOK	PAGE	CHARACTER OF DEED	DATE OF RECORD			LOCATION OF PROPERTY
					MONTH	DAY	YEAR	
McP-Q-R <i>Mc Phail A.M. Poirer</i>	<i>Newton W. W.</i>	39	<sup>256</sup> 260	<i>Lease</i>	<i>March</i>	<i>10</i>	<i>1902</i>	

McP  
McQ  
McR











DIRECT INDEX TO DEEDS.

GRANTOR.

GRANTOR	GRANTEE	BOOK	PAGE	CHARACTER OF DEED	DATE OF RECORD			LOCATION OF PROPERTY
					MONTH	DAY	YEAR	
NA								
Naftal, Etta. et al.	Blake, Charles S.	48	317 319	Mtg	May	14	1924.	
Naftal, Etta et al.	Berkshire Hills Camp, Inc.	49	73	W.D.	July	15	1924.	

N

o  
o

GRANTEE.

REVERSE INDEX TO DEEDS.

GRANTEE	GRANTOR	BOOK	PAGE	CHARACTER OF DEED	DATE OF RECORD			LOCATION OF PROPERTY
					MONTH	DAY	YEAR	
NA								
National Cash Register Co	Radlock, W. E.	39	549 550	Contract	Nov.	12	1904.	
" " " " "	Bradley + Egare	43	479 480	Contract	Mele	8	1912.	
" " " " "	Egare John F	45	77	"	Foot	16	1914.	
" " " " "	Smith John H.	45	434 435	Contract	July	17	1915.	
" " " " "	Broadman + Amundson	45	436 437	Contract	July	29	1915.	
" " " " "	Osborn Chas. H.	Prop 1	126 127	Cond Sale	May	1	1920	
" " " " "	Brinton, H. Roscoe	Prop 1	127 128	Cond Sale	Jun	11	1920	
" " " " "	Thurston, Chester	Prop 1	136 137	Cond Sale	Aug	7	1920	
" " " " "	Kimmerle, J. H.	Prop 1	137 138	Cond Sale	Aug	18	1920	
Naftal, Etta, et al.	Blake, Charles S.	49	69 448	W.D. Assignm	May	14	1924.	E. shore of Lake Washington P. Wm. Lakes.
National Iron Bank, et al.	Brinton, Dwight	48	449	of Mtg	Apr	20	1925.	

NA

DIRECT INDEX TO DEEDS.

GRANTOR.

GRANTOR	GRANTEE	BOOK	PAGE	CHARACTER OF DEED	DATE OF RECORD			LOCATION OF PROPERTY
					MONTH	DAY	YEAR	
NE								
Keylow Alice	Tralala Michael <sup>Julia</sup>	39	<sup>468</sup> <sup>469</sup> 470	asst & mtg.	Feb.	4	1904	
Neville Bridget Est	Kaue William <sup>Adm.</sup>	43	266	Ref. cef	July	7	1911	
New York, New Haven & Hartford R.R. Co.	Connecticut Power & Light Co.	44	179 188	Lease	Feb.	25	1913	
New Milford Savings Bank	Richardson M B Jr	42	180	Le.	Feb.	17	1914	
Neville Bridget Est	Mayer Chas A <sup>Adm.</sup>	45	<sup>143</sup> 144	grac.	Sept	8	1914	
Nelson, Charles	Cosburgh, John A.	2	201	Attachmt	July	13	1917	
Nelson, Neal	Stone, Emma M.	40	501	U.D.	Apr.	1	1918	
Newbury, Est of Amelia	Landon, Howard P. <sup>Cur.</sup>	46	624	Clt. of Deed	Jun	17	1919	
New York Trust Co, Trustee	Federal Land Bank of Springfield, The	48	183 187	Foreclosure of Mtg	Aug	24	1923	
New Milford Savings Bank	Hallivell, William J & Walters S.	51	29	Ref. of Mtg	June	13	1926	
Newbury, Est Amelia	Meade, Frank + Lillie M.	52	343 344	Deed	May	5	1927	
Newkirk, Est. William F.	Barnum, William T.	52	290 293	Ex's Deed	Mar	1	1927	

GRANTEE.

REVERSE INDEX TO DEEDS.

GRANTEE	GRANTOR	BOOK	PAGE	CHARACTER OF DEED	DATE OF RECORD			LOCATION OF PROPERTY
					MONTH	DAY	YEAR	
NE								
Newberry Stephen & Aurelia	Salisbury Savings Society	33	196	2c	Aug	30	1900	
Neville Bridget	Holley Mfg Co	37	606	fl.	Feb	22	1904	
Newman Valentine J.	Gibbs Mahlon A.	41	145 450	Tras	Oct	29	1906	
New Kirk William F	The True Lake Land Co	41	454	Tras	Wed	24	1908	
Nelson Neal	Davies Nathaniel	40	404 478	Tras Sale	June	17	1915	
New England Lime Co.	McDonald Percival	45	480	agmt	Sept	28	1915	
" " " "	Lakewood Water Co.	46	16	Bill of Sale	June	12	1916	
Nelson, Charles	Benar, Ida B.	46	250	War.	Mar	8	1917	
" " "	Vosburgh, John A.	Ad & R 2	412 77	Rel Revol	June	22	1918	
Newbury, Stephen	Sal. Cem. Assn	47	79 183	Deed	Jan	3	1920	
New England Body Co, Inc	Hardenbergh, N. Watson	47	187 338	W.D.	June	14	1920	Canaan Lumber Co Property.
New England Slag Co, The	Salisbury Iron Corporation	47	344 403	Lease	Feb	18	1921	
New York Protection & Protective Assn	Scoville, Orlena J.	47	407	W.D.	Apr	26	1921	On road from Paconia to Ashley Falls.
New Milford Sav. Bank	Hallivell, Walter S. & William J	50	84	Mtg	Aug	17	1925	

NE



GRANTEE. REVERSE INDEX TO DEEDS.

GRANTEE	GRANTOR	BOOK	PAGE	CHARACTER OF DEED	DATE OF RECORD			LOCATION OF PROPERTY
					MONTH	DAY	YEAR	
NE								

NE



DIRECT INDEX TO DEEDS.

GRANTOR.

GRANTOR	GRANTEE	BOOK	PAGE	CHARACTER OF DEED	DATE OF RECORD			LOCATION OF PROPERTY
					MONTH	DAY	YEAR	
NI Nickerson, Leonard J.	Bartle, William A.	47	216	Rel. of Mtg	Jul	31	1926	



GRANTEE. REVERSE INDEX TO DEEDS.

GRANTEE	GRANTOR	BOOK	PAGE	CHARACTER OF DEED	DATE OF RECORD			LOCATION OF PROPERTY
					MONTH	DAY	YEAR	
NI Nickerson, Leonard J	Battle, William A.	35	647	Mtg	Jul	15	1920	

NI

DIRECT INDEX TO DEEDS.

GRANTOR.

NO	GRANTOR	GRANTEE	BOOK	PAGE	CHARACTER OF DEED	DATE OF RECORD			LOCATION OF PROPERTY
						MONTH	DAY	YEAR	
	Nott Est Delia H	Belcher John A	39	174	Pro Cth	July	30	1908	
	Norton Walter W	McPhail A.M. Pring	39	257 260	Lease	March	10	1908	
	Norton Thos. L.	Woodwith Family	37	571	L.C.	Aug	23	1902	
	Nott Est Delia H	Landen Howard F	39	290 291	L.C.	July	19	1902	
	North Cannon Bridge Co.	Norton Walter S.	39	517 601	Agument	Feb	25	1905	
	Norton Thomas. R. Adm	Knight Geo. H.	41	338 340	Tras.	Nov.	20	1907	
	Norton Thos. R. et al.	Norton Thos. R.	42	61	L.C.	June	21	1909	
	Norton Thos. R.	Knight Geo. H. et al	42	110	L.C.	Feb	13	1911	
	Norton Release R.	Lal. Pav. Loe	32	446	Mtg	Apr	11	1912	
	Norton Release R.	Norton Harriet B.	43	537 540	Mtg	Apr	11	1912	
	Norton Thos. R. Exr	Plummer Chas R	42	158	L.C.	June	13	1913	
	North Cannon Bridge Co.	Deshobine James Co.	44	222 226	Agument	Apr	10	1913	
	Norton Thos. R. Est	Norton Walter W.	45	369	Pro Cth	May	18	1915	
	Norton, Martha M. et al	Sal. Sav. Soc.	32	486	Mtg	Jan.	21	1916	
	Susan W. Sterrett	Norton, Martha M.	45	577	War.	Jan	24	1916	
	Norton, Walter W. +	Norton, Martha M.	42	276	L.C.	Jan	24	1916	
	Norton, Harriet B.	Norton, Martha M.	45	581	Pro Cth	Feb.	1	1916	
	Norton, Est. of Thomas L.	Norton, Walter W.	40	456	War.	June	6	1916	
	Norton, Harriet E.	Borden, Louis L.	46	35	Deed	June	29	1916	
	Norton, Harriet B.	Lakeville Fire District	46	310	Rel.	Oct.	5	1917	
	Nostrand, Wm H. et al	Ester, Nellie F.	46	605 608	W.D.	Apr	19	1919	
	Norton, Charlotte B.	Woodcock, Harold F.	46	57	Lien	Aug	12	1919	
	Norton, Lillian R.	Lakeville Fire Dist	2	57	Abbi- Lavit	Nov	26	1920	
	Norton, Walter W.	Selleck, James M.	47	276	Rel of Mtg	Feb	23	1921	
	Norton, Harriet C. B.	Chapin, Elisha S.	47	347 425	Rel of Mtg	Jun	24	1921	
	Norton, Thomas L. Trustee	Miner, Panny M.P.	47	426	Rel of Mtg	Sep	5	1924	
	Norton, Harriet B.	Norton, Lillian R.	51	4	W.D.	Sep	5	1924	
	Norton, Lillian R.	Wells, Abbie W.	49	79	W.D.	Sep	5	1924	
	Norwell, Est John, decd	Fuller, Allyn, Adm'r	52	599	Pro Cth	July	17	1928	main St Lakeville Village

GRANTEE.

REVERSE INDEX TO DEEDS.

No	GRANTEE	GRANTOR	BOOK	PAGE	CHARACTER OF DEED	DATE OF RECORD			LOCATION OF PROPERTY
						MONTH	DAY	YEAR	
	Norwell John	Town of Salisbury	39	<sup>224</sup> 226	W.D.	Oct	7	1901	
	" " "	Fuller L. S.	39	<sup>234</sup> 237	Per. W.D.	Oct	31	1901	
	Norton Thos. R.	Woodworth James	37	570	Rel	Aug	23	1902	
	" " " et al	Lagone School Corp	39	<sup>294</sup> 298	Mtg	Aug	27	1902	
	Norwell Matthew	Small. Ann. E.	40	56	W.D.	Sep	15	1902	
	Norton Margaret E.	Jewell. Frank A. <sup>Guardian</sup>	41	<sup>48</sup> 50	Per. W.D.	Dec	12	1905	
	Norton Thos. R. Adm.	Roberts Lucy <sup>Mch</sup>	41	411	Per. <sup>Est</sup>	Apr	27	1908	
	Norton Gynaw. R.	Brown. Eugene S.	41	501	Per. <sup>Est</sup>	Jan	12	1909	
	Norton Thos. R.	Burrill For Bidal	42	61	Rel	June	21	1909	
	Norton Thos. R. Exp	Burrill. For B. Est	43	119	Per. <sup>Est</sup>	Jan	26	1911	
	Norstrand 77 <sup>th</sup> Hotel.	Estes Nellie 74 <sup>th</sup> P	43	<sup>146</sup> 149	Mtg	Mch	20	1911	
	Norton Lillian R.	Voorhees Eliz. W.	40	356	W.D.	Apr	11	1912	
	Norton Lillian R.	Cowles. Alida D Est	43	<sup>533</sup> 536	W.D.	Apr	11	1912	
	Norton Harriet B.	Norton Lillian R.	43	<sup>537</sup> 540	Mtg	Apr	11	1912	
	Norwell Matthew	McCracken Mary E <sup>Est</sup>	43	<sup>603</sup> 609	Rel	Apr	13	1912	
	Norwell John	McCracken Mary E <sup>Est</sup>	43	609	Rel	June	25	1912	
	Norton Thos. R. Trustee	Miner James M. P.	35	552	Mtg	Oct	30	1912	
	Norton Thos. R. Exp <sup>Adm</sup>	Burrill Mary R. Est	45	226	Per. <sup>Est</sup>	Jan	2	1915	
	Norton Walter W.	Norton Thos. R. Est	45	369	Per. <sup>Est</sup>	May	15	1915	
	Norton Walter W.	Burrill Lillian J <sup>Est</sup>	42	254	Rel	Oct	14	1915	
	Norton Harriet E. <sup>et al</sup>	Burrill. Mary R. <sup>et al</sup>	41	482	W.D.	Sep	28	1915	
	Norton, Martha M. <sup>et al</sup>	Norton, Walter W. + <sup>Susan N. Norton</sup>	45	577	W.D.	Jan	24	1916	
	Norton, Martha M. <sup>et al</sup>	Norton, Harriet B.	42	276	W.D.	Jan	24	1916	
	Norton, Walter W. <sup>et al</sup>	Norton, Est. of Thomas D	45	581	Per. <sup>Est</sup>	Feb.	1	1916	
	Norton, Lillian R.	Voorhees, Elizabeth W.	46	<sup>575</sup> 577	W.D.	Feb	25	1919	
	Norton, Lillian R.	Lakeville Fire District	2	459	Rel of <sup>AKR</sup>	Aug	18	1924	
	Norton, Lillian R.	Norton, Harriet B.	51	4	Rel of <sup>Mtg</sup>	Sep	5	1924	
	Norton, Lillian R.	Sal. Sav. Soc	51	4	Rel of <sup>Mtg</sup>	Sept	5	1924	
	Norton, Charlotte B. et al	Miles, Wm A. + Helen W.	48	<sup>363</sup> 365	W.D.	Sept	12	1924	On Lake Washington
	Nowichi, Alex	Salisbury Iron Corp.	49	120	W.D.	Aug	15	1925	E. of old Mt Riga road, Ore Hill



GRANTEE. REVERSE INDEX TO DEEDS.

GRANTEE	GRANTOR	BOOK	PAGE	CHARACTER OF DEED	DATE OF RECORD			LOCATION OF PROPERTY
					MONTH	DAY	YEAR	
No								

NO



GRANTEE.

REVERSE INDEX TO DEEDS.

GRANTEE	GRANTOR	BOOK	PAGE	CHARACTER OF DEED	DATE OF RECORD			LOCATION OF PROPERTY
					MONTH	DAY	YEAR	
NU-Y								

NU  
NY







## DIRECT INDEX TO DEEDS.

GRANTOR.

GRANTOR	GRANTEE	BOOK	PAGE	CHARACTER OF DEED	DATE OF RECORD			LOCATION OF PROPERTY
					MONTH	DAY	YEAR	
<b>OA</b>								
Oakes David H.	Wilson Emma L.	35	455	Mtg	Aug	2	1906.	
Oakes David H.	Kane William	35	506	Mgt	Sept	25	1909.	
Oakes, David H.	Hinman, William H.	46	616	W. D.	May	28	1919.	
Oakes, David H.	Hinman, Alice F.		618	Cond				
Oakes, David H.	Chapin, Geo. H.		155	Cond	Jun	13	1921.	
			156	Sale				
<b>OB</b>								
O'Brien Julia et al. Jay Andrew - sh.		42	2	Lg	Feb	12	1908.	
O'Brien, Est. of Caroline Robbins Burrall Trust Co.		46	355	Partship	Sept	15	1917	
" " " " " " " "		46	457	Pro Ctf of Devis	June	22	1918.	

GRANTEE. REVERSE INDEX TO DEEDS.

GRANTEE	GRANTOR	BOOK	PAGE	CHARACTER OF DEED	DATE OF RECORD			LOCATION OF PROPERTY
					MONTH	DAY	YEAR	
<b>OA</b>								
Oakes David H.	Hauke Gilliland	40	160	Tras	May	5	1906	
Oakes, David H.	Kane William	46	613	Rel	May	14	1919.	
Oakes David H.	Wilson, Emma	46	614 615	Rel	May	14	1919.	
<b>OB</b>								
O'Brien Alougo.	black for <sup>H. D. Deal</sup> H. Deal	41	221 223	Rel Tras	Jan	19	1907	

OA  
OB

DIRECT INDEX TO DEEDS. GRANTOR.

GRANTOR	GRANTEE	BOOK	PAGE	CHARACTER OF DEED	DATE OF RECORD			LOCATION OF PROPERTY
					MONTH	DAY	YEAR	
OB								
OC								
O'Connell, Ann.	Shaw, Anna.	37	644	26.	Feb	7	1906	
do Ann + Wm	do	35	449	Mgt	Feb	7	1906	
O'Connell Ann	Black Gen. St	35	537	Mgt	Nov	1	1911	
O'Connell Ann + Wm	Hotie Harry S.	40	367	Trans	Aug	7	1912	

GRANTEE. REVERSE INDEX TO DEEDS.

GRANTEE	GRANTOR	BOOK	PAGE	CHARACTER OF DEED	DATE OF RECORD			LOCATION OF PROPERTY
					MONTH	DAY	YEAR	
OB								
OC								
O. Coumell Ams.	Lab. Lav. Soc -	37	644	Le.	Feb	7	1906	
O. Coumell 7 <sup>th</sup> + Ams	Blank Gns. St	43	326	Release	Nov	1	1911	
O. Coumell Ams	Shaw. Ams.	42	151	Le	Aug	7	1912	
O. Coumell Ams	Blank Gns. St	42	152	Le	Aug	7	1912	

OC

DIRECT INDEX TO DEEDS.

GRANTOR.

GRANTOR	GRANTEE	BOOK	PAGE	CHARACTER OF DEED	DATE OF RECORD			LOCATION OF PROPERTY
					MONTH	DAY	YEAR	
OC								
OD								
<i>Oden Fritz John M.</i>	<i>Leaile Mary Grace</i>	<i>40</i>	<i>25</i>	<i>Tran</i>	<i>Apr</i>	<i>12</i>	<i>1901</i>	

GRANTEE. REVERSE INDEX TO DEEDS.

GRANTEE	GRANTOR	BOOK	PAGE	CHARACTER OF DEED	DATE OF RECORD			LOCATION OF PROPERTY	
					MONTH	DAY	YEAR		
Oc									
OD									
	<i>Odubert John M.</i>			<i>Clark Geo H + Mary Walter</i>	<i>37</i>	<i>520</i>	<i>S.C.</i>	<i>Apr 12 1901</i>	

OD





GRANTEE. REVERSE INDEX TO DEEDS.

GRANTEE	GRANTOR	BOOK	PAGE	CHARACTER OF DEED	DATE OF RECORD			LOCATION OF PROPERTY
					MONTH	DAY	YEAR	
OE-F-G								

OE  
OF  
OG



DIRECT INDEX TO DEEDS.

GRANTOR.

GRANTOR	GRANTEE	BOOK	PAGE	CHARACTER OF DEED	DATE OF RECORD			LOCATION OF PROPERTY
					MONTH	DAY	YEAR	
<b>OH-1-K</b>								
O'Hara, Mary & Thomas	Osborne, Clara R.	40	34	Tras.	Aug	14	1905	
" " " " "	Husley, R. E.	40	77	Tras.	Aug	13	1903	
" " " " "	Miller, Frank	37	593	Lb.	Aug	13	1903	
O'Hara, John Adm.	Humes, Wm. J.	39	531	fl.	Dec	3	1904	
" " " " "	Sal. Sav. Soc.	39	541	Pir.	Dec	29	1904	
O'Hara, Thos & Mary	Blake, Chas. S.	40	121	Tras.	Apr	10	1905	
O'Hara, Thomas	Frauder, Eugene A.	40	134	Tras.	Sept	26	1905	
O'Hara, Thomas & Mary	Holmes, Frank R.	40	144	Tras.	Jan	29	1906	
" " " " "	Setzer, Alice C.	40	149	Tras.	Mar	13	1906	
O'Hara, John Est	O'Hara, John Jr. <sup>Margaret</sup>	41	175	distibution	Jan	4	1907	
O'Hara, John	The Canaan Sav. Bank	35	461	Mtg	Jan	5	1907	
O'Hara, Thos & Mary	Osborne, Maudland R.	37	677	Mtg	Apr	22	1907	
O'Hara, Thos & Mary	Gambier, Emilie	40	208	Tras.	Aug	19	1907	
O'Hara, Thos & Mary	Keil, Henry F.	41	426	Tras.	Aug	29	1908	
" " " " "	Supprieu, Charles A.	41	429	Tras.	Aug	29	1908	
O'Hara, Thos & Mary	Keil, Henry F.	40	433	Tras.	Aug	29	1908	
O'Hara, Thos & Mary	Dole, Fred J.	41	433	Tras.	Sept	14	1908	
O'Hara, Mary & Thos	Canaan Sav. Bank	35	435	Tras.	Sept	14	1908	
O'Hara, Thomas	S. W. E. Telephone Co.	45	562	Mtg	Apr	12	1913	
O'Hara, Thomas	S. W. E. Telephone Co.	45	419	Permit	July	31	1915	
O'Hara, Thomas	S. W. E. Telephone Co.	45	499	Permit	Dec	7	1915	
O'Hara, John	Fuller, George S. trustee	35	600	Mtg	Feb	15	1916	
O'Halloran, John	Clark, Lisa P. et al.	47	37	Mtg	Dec	3	1919	
O'Halloran, James	Gibbs, Olin E. & Carrie A.	35	41	Mtg	Jan	5	1920	
" " " "	Conklin, Frederick L.	47	638	Mtg	Apr	6	1920	
O'Hara, John	Flynn, Michael 2nd	47	108	Mtg	Apr	6	1920	
O'Hara, Thomas	McCarty, Frank & Ella	42	109	City of	Sept	22	1920	School house
O'Hara, John	Taber Inc. Russell P.	42	218	attach	Sept	22	1920	Whittlesey district
O'Hara, Thomas	Holmes, Frank R.	40	362	J. C.	May	24	1921	
O'Hara, Jennie M.	Gardner, Charles W.	40	162	Cond	Sept	17	1921	
O'Halloran, John et al	Federal Land Bank of Springfield	48	163	Sale	Sept	17	1921	Opp Cedar Road
O'Halloran, John et al	Clark, Lisa P.	48	616	W.D.	May	3	1922	From Lakes
O'Halloran, John et al	Federal Land Bank of Springfield	48	617	W.D.	May	6	1922	200 acres
O'Halloran, John et al	Clark, Lisa P.	48	224	Mtg	Nov	14	1923	Paemie.
O'Halloran, John et al	Federal Land Bank of Springfield	48	229	Mtg	Nov	14	1923	
O'Hara, Thomas & Mary	Canaan Sav. Bank	50	229	Mtg	Jan	18	1924	Rerecorded.
O'Halloran, James	Federal Land Bank of Springfield	48	231	Mtg	Jan	18	1924	
O'Halloran, James	Conklin, Frederick L.	50	264	Mtg	Oct	17	1924	
O'Halloran, Est John	O'Halloran, Margaret	52	437	Mtg	Apr	1	1925	
O'Hara, Mary & Margaret	Roraback, Alberto T.	45	440	Mtg	Apr	8	1925	
			16	W.D.	Nov	18	1925	Homestead
			486	notice	Oct	15	1915	
			487	dispute	Oct	15	1915	

GRANTEE. REVERSE INDEX TO DEEDS.

GRANTEE	GRANTOR	BOOK	PAGE	CHARACTER OF DEED	DATE OF RECORD			LOCATION OF PROPERTY
					MONTH	DAY	YEAR	
<b>OH-I-K</b>								
O'Hara Ther	Alwoods & Beach	39	165 166	Fin Cert	Nov	20	1900	
O'Hara Mary	O'Connor, Clara & Maitland	35	410	Mtg	Aug	1	1901	
Osborne, Clara A.	O'Hara, Mary & Thomas	40	34	Tras	Aug	14	1901	
O'Hara John.	Saunders, Martin	40	87	Tras	Nov.	18	1903.	
O'Hara Thomas.	Hall, Jerry	40	110	Tras	Oct	3	1904	
O'Hara John Adm.	Loudon Michael Est	39	605 175	Per Cty	mech	29	1905	
O'Hara John Jr. Mary	O'Hara John, East	41	176	Per Twp R.E.	Jan	4	1907	
O'Hara Thos & Mary	Farris Frances W.	40	200	Tras.	Apr	29	1907	
O'Hara Thos & Mary	Howes Mary R & Luke	40	231	Tras	Jul	7	1908	
O'Hara Thos & Mary	Hutuaker David	41	466 468	Per Tras	Nov.	23	1908.	
O'Hara Thomas.	Frauder Eugene A	42	122	2b	July	1	1911	
O'Hara Thos & Mary	Stanton Herbert H	42	171	2b	July	1	1913	
O'Hara Mary & Margaret	Parabach Albert J.	41	486 487	Per Dispute	Dec	15	1915	
O'Hara, John	Canaan Savings Bank	42	272	L.C.	Feb.	15	1916	
O'Hara, John	Rhoads & Stanton	2	402	Rel.	Mar.	3	1916	
O'Hara, Mary and Margaret	Canaan Savings Bank	42	299	L.C.	Nov	5	1917	
O'Halloran, John	Clark, Lisa P. et al.	47	33 37	W.D	Dec	3	1919.	
O'Halloran, James	Gibbs, Olin E. & Carrie	40	529	W.D	Jan	5	1920	
O'Hara, Thomas	Town of Salisbury	47	415 416	L.C.	May	24	1921	School house in Whittlesby district
O'Hara, Jennie M. et al	Gardner, Est Amelia, decd	47	501	Per of Devis	Nov	19	1921.	
O'Hara, Jennie M. et al	Clark, Est of Alice S., decd	47	502	Per of Devis	Nov	19	1921.	
O'Hara, Thomas	Cavalier, Emilie et al	40	615	W.D.	May	3	1922	At Twin Lakes.
O'Hara, Jennie M.	Gardner, Blanche M.	35	711	Mtg	Jan	5	1923.	
O'Halloran, John et al	Clark, Lisa P. & Harry D.	48	223 224	Per Mtg	Nov	14	1923	
O'Hara, Mary E.	Pechin, Minnie J. et al	48	376 378	W.D.	Sep	30	1924.	2 Parcels on Lake Washington
O'Halloran, James	Conklin, Frederick L	42	417	L.C.	Apr	1	1925.	
O'Halloran, James.	Gibbs, Olin E. et al.	48	435 437	L.C.	Apr	1	1925.	
O'Hara, John.	McNab, Violet Bishop	2	110 111	Per of Mech	July	23	1925.	
O'Halloran, Margaret	Whalen, Agnes et al	52	16 18	W.D.	Nov	18	1925	Homestead

OH  
OI  
OJ  
OK

DIRECT INDEX TO DEEDS.

GRANTOR.

GRANTOR	GRANTEE	BOOK	PAGE	CHARACTER OF DEED	DATE OF RECORD			LOCATION OF PROPERTY
					MONTH	DAY	YEAR	
OL								
Olds Susan A.	Lumb, Geo. W.	40	41.	Tras	Nov.	25	1901	
Olds Susan A.	Bell J. Mortimer	41	328. 330.	Tras.	Nov.	2	1907	
Olds Susan A.	William Arthur <sup>Mary McE. Rossie</sup>	40	225	Tras.	Dec	7	1907	
Olds Susan A.	William Arthur <sup>Mary McE. Rossie</sup>	42	36 312	Tras.	Dec	7	1908	
Olds Susan A.	Rossie Mary McE. <sup>et al</sup>	43	314	Tras	Aug.	21	1911	
Olds Susan A.	Spooner Florence M. <sup>et al</sup>	40	333	Tras.	Sept	26	1911	
Olivier Typewriter Co.	Hay & Bauman <sup>Prop 1</sup>	51	51	Lease	Apr.	29	1916	
Olds Susan A.	Brooks, Alice F.	47	578 579	W.D.	May	13	1922	at Farm Lakes N.W. side Lake Washington
O'Loughlin, Thos. & Hannora	Kane, Mary C.	35	708	Mtg	Nov	20	1922	
Olmsted, Walter R.	Bell, J. Mortimer, Exr	50	12	Mtg	Jun	16	1923	
Olds, Susan A.	Brook, Alice H. et al.	51	19	Rec of Mch	Jun	6	1925	
O'Loughlin, Est. Thomas	O'Loughlin, Joseph J. Adm	52	94	act of app't	Mch	2	1926	
O'Loughlin, Joseph J. et al.	O'Loughlin, Hannora	52	306 308	D.C.	Mch	12	1927	
Olmsted, Walter R.	Beal, Lewis G.	50	147	Mtg	May	16	1927	
Olmsted, Est. Walter	Curtis, Carrie, Adm's	52	545	act of app't	Nov	29	1927	

GRANTEE. REVERSE INDEX TO DEEDS.

GRANTEE	GRANTOR	BOOK	PAGE	CHARACTER OF DEED	DATE OF RECORD			LOCATION OF PROPERTY
					MONTH	DAY	YEAR	
OL								
Olds Susan A.	Salisbury Sav. Soc	33	305	2b.	Sept	16	1901	
	<i>Mary McE Roselle</i>		343					
Olds Susan A.	Milwaukee Arthur Dr	41	347	Inty.	Dec	4	1907	
Old Colony Trust Co	Conn. Power Co	44	487	Mtg	June	17	1913	
Old Colony Trust Co	Connecticut Power Co	44	418	Mtg	June	29	1915	
Old Colony Trust Co	Connecticut Power Co	45	513	Mtg	Jan	15	1916	
" " " "	" " " "	46	318	"	July	11	1917	
Olmsted, Walter R.	Twin Lakes Land Co	47	355	W.D.	Mar	4	1921	Twin Lakes Road Taconic.
			358					
Olds, Susan A.	Brook, Alice F + Arthur H.	47	581	Mtg	May	17	1922	
			582					
O'Loughlin, Thomas + Hannora	Eggleston, Robert N.	49	1	W.D.	Nov	20	1922	Elm St, Lakeville
O'Loughlin, Joseph J. Adm.	O'Loughlin, Est. Thomas.	52	94	Ch of	Mar	2	1926	
			306					
O'Loughlin, Hannora	O'Loughlin, Joseph J. et al	52	308	L.C.	Mar	12	1927.	
O'Loughlin, Joseph J.	Peabody, Eugene L.	49	220	W.D.	Sept	7	1927.	

OL

DIRECT INDEX TO DEEDS.

GRANTOR.

GRANTOR	GRANTEE	BOOK	PAGE	CHARACTER OF DEED	DATE OF RECORD			LOCATION OF PROPERTY
					MONTH	DAY	YEAR	
OM								
ON-O								
Neil Alice	McQue Owen	39	170 <sup>e</sup>	Agmt	Dec	14	1900	
Cederbank Sarah P. Ho. Annie R.		44	172 616 618	acct mtg	Dec	17	1911	
O'Neil, Est of Michael	Donohue, John F	46	451	Cty of Deed admiralty	May	15	1918	
Onslow Moore Co. et al	Gibbs, Olin E. et al	46	564 565	Deed	Jan	30	1919	
O'Neil, Est of Michael, John F	O'Neil, Joseph W.	47	14 15	Deed	Nov	15	1919	
O'Neil, Joseph W.	O'Neil, Michael C.	35	632	Mtg	Nov	15	1919	
O'Neill, Edward	O'Neill, Michael C.	35	633	Mtg	Nov	15	1919	
Onslow Moore Co., et al	Gibbs, Olin E. + Carrie L.	47	76 77	Foreclosure of mtg	Jan	5	1920	
O'Neil, Edward	Town of Salisbury	AR-R 2	88	Gen Lien	Mch	31	1922	
O'Neil, Frank P. + Muriel S.	Ball, Horace E.	47	590 592	Mtg	May	31	1922	
O'Neil, Edward	Town of Salisbury	AR-R 2	108	Gen Lien	Mch	31	1925	
O'Neil, Frank P. + Muriel S.	Ball, Horace E.	49	117	W.D.	Aug	7	1925	On Sheffield road. at Paconic.
O'Neil, Frank P.	O'Neil, Muriel S.	49	124	W.D.	Sept	12	1925	adj. primary school property - Paconic.
O'Neil, Frank P.	Salisbury Bank + Trust Co.	50	90	Mtg	Oct	31	1925	
O'Neil, Edward.	Town of Salisbury	53	6	Gen Lien	Mch	31	1926	
O'Neil, Edward	Reed, Josiah M. et al. Exrs	52	187 188	Deed	Aug	12	1926	
O'Neil, Muriel S.	Salisbury Bank + Trust Co.	50	128	Mtg	Oct	11	1926	
O'Neil, Edward	Reed, Josiah M. + E. Clark Exrs	52	285	Cty of Foreclosure	Feb	14	1927	
O'Neil, Edward	Fahy, James J.	50	139	Mtg	Feb	14	1927	
O'Neill, Edward	Jackson, Frederick W.	52	540 541	W.D.	Nov	22	1927	
O'Neil, Michael C.	O'Neil, Edward	42	482	Release of mtg	Jan	14	1928	

GRANTEE. REVERSE INDEX TO DEEDS.

GRANTEE	GRANTOR	BOOK	PAGE	CHARACTER OF DEED	DATE OF RECORD			LOCATION OF PROPERTY
					MONTH	DAY	YEAR	
OM								
				J. P. Munnell				
ON-O								
O'Neil Alice	McLue Owen	39	170 <sup>6</sup> 172	Agmt	Dec	14	1900	
do	Salisbury Savings Society	33	206	2.C	Oct	1	1901	
Croderbank Sarah P.	Teirce James W.	43	613 614	assmt mtg	June	26	1912	
Onslow-Moore Co.	Gillen, Barbara A.	46	9	Mtg	Aug	15	1916	
O'Neill, Edward	Drum, Frederick A.	47	90	sale	May	15	1918	
O'Neil, Joseph W.	O'Neil, Est of Michael,	47	15	Deed	Nov	15	1919.	
" " " "	McLue, Est of Alice O'Neil	47	16 17	Deed	Nov	15	1919	John P. Donohue, Adm.
O'Neil, Michael C.	O'Neil, Joseph W.	35	632	Mtg	Nov	15	1919.	
O'Neill, Edward	Whalen, Mary, Admtr	47	18 20	Deed	Nov	15	1919.	
O'Neill, Michael C.	O'Neill, Edward	35	633	Mtg	Nov	15	1919.	
O'Neill, Frank P. + Muriel S.	Ball, Horace E.	40	626	W.D.	May	31	1922	Taconic met to School.
O'Neill, Frank P. + Muriel S.	Ball, Horace E.	49	47	W.D.	Nov	7	1923.	
O'Neill, Frank P.	Ball, Horace E.	49	118	W.D.	Aug	7	1925	At Taconic.
O'Neill, Muriel S.	O'Neill, Frank P.	49	124	W.D.	Sept	12	1925	On Ashley Falls road adjoining School property - Taconic
O'Neill, Frank P. + Muriel S.	Ball, Horace E.	51	34	Rel of Mtg	Oct	11	1926	
O'Neil, Edward	Reed, Josiah M. + E. Clark.	42	457	2.C	Feb	14	1927	Est Emily L. Reed.
" "	Town of Salisbury	2	481	Rel of Forkien	Feb	25	1927	
" "	" " "	"	481	"	Feb	25	1927	
" "	" " "	53	6	"	Feb	25	1927.	
O'Neill, Frank P.	Comm. Power Co.	52	510	Change of Rel of Mtg	Oct	27	1927	
O'Neill, Edward	Fahy, James J.	42	479	Mtg	Nov	22	1927	By W. Jackson.
O'Neill, Edward	Jackson, Frederick W.	52	541 542	Lease	Nov	22	1927.	
" "	O'Neill, Michael C	42	482	Rel of Mtg	Jan	14	1928.	

OM  
ON  
OO

DIRECT INDEX TO DEEDS. GRANTOR.

	GRANTOR	GRANTEE	BOOK	PAGE	CHARACTER OF DEED	DATE OF RECORD			LOCATION OF PROPERTY
						MONTH	DAY	YEAR	
	ON-O								
	OP-Q								





GRANTEE. REVERSE INDEX TO DEEDS.

GRANTEE	GRANTOR	BOOK	PAGE	CHARACTER OF DEED	DATE OF RECORD			LOCATION OF PROPERTY
					MONTH	DAY	YEAR	
ON-O								
OP-Q								

OP  
OQ



DIRECT INDEX TO DEEDS.

GRANTOR.

GRANTOR	GRANTEE	BOOK	PAGE	CHARACTER OF DEED	DATE OF RECORD			LOCATION OF PROPERTY
					MONTH	DAY	YEAR	
OR								
Ostrow Alice S.	Sal. Sav. Soc.	44	319 322	Mtg	June	9	1913	
Ostrow Alice S.	Hartford Assoc	40	411	Mtg	Dec	7	1914	
"	Sal. Sav. Soc.	32	495	Mtg	Oct.	9	1915	
"	Garity, Mary A.	40	462	War	"	"	"	
"	Salisbury Bank & Trust Co.	48	444 445	assign of Mtg	Apr	17	1925	
"	Warren, Alice B.	52	46 47	Q.C.	Dec	14	1925	Main St Lakeville

GRANTEE. REVERSE INDEX TO DEEDS.

GRANTEE	GRANTOR	BOOK	PAGE	CHARACTER OF DEED	DATE OF RECORD			LOCATION OF PROPERTY
					MONTH	DAY	YEAR	
OR								
Ottou John J.	Falls Village Sav. Bank	37	591	Lb.	July	9	1903	
Ottou Alice S.	Hicks <sup>James R</sup> <del>Paul</del> Co	44	316 319	Lb.	June	9	1913	
Ottou Alice S.	Sab. Sav. Society	42	193	Lb.	Dec	7	1914	
" " "	" " "	46	103	Rel.	Oct.	9	1916	
" " "	Garrity, Mary A.	35	605	Mtg	"	"	"	

OR



DIRECT INDEX TO DEEDS.

GRANTOR.

GRANTOR	GRANTEE	BOOK	PAGE	CHARACTER OF DEED	DATE OF RECORD			LOCATION OF PROPERTY
					MONTH	DAY	YEAR	
Os								
Ostrander Hannah	Friick George	40	30	Tras	June	15	1905	
Osborne Maitland	Hornbeck Leo P	39	201	chattel	July	10	1901	
Osborne Clara A + Maitland	Ottawa Mary	35	410	Mtg	Aug	1	1901	
Ostrom Ireland W	Redshaw Miles W	35	417	Mtg	Jan	7	1901	
Ostrander Charles	Friick Sarah A.	37	642	Lb.	Feb	10	1906	
Osborne W. L.	The American Box Bldg Co	41	102	contract	July	6	1906	
" " " "	" " " "	41	128	" "	Sep	27	1906	
Osborne M L + Clara A.	Thompson Florence	41	256	Tras	Apr.	25	1907	
Ostrom Annie	Melvin James B.	40	207	Tras	July	24	1907	
Osborne Chas. H.	Kelsey Horace P.	42	154	Lb.	Oct	26	1912	
Ostrander Lydia E.	Wagner Chas. F.	40	421	Tras.	Feb	19	1915	
Ostrander Fred	Wagner D. T. Agent	41	31	Lease	Apr	19	1915	Sec. 16-17-18-19
Ostrander Henrietta	Wagner Donald J.	41	365	Trust	Apr.	29	1915	
Ostrander Emma	Wagner Florence B	40	430	Tras.	Aug	9	1915	
Ostrander Emma Luina	Friick E. Eugene	40	431	Tras	Aug	9	1915	
Ostrander Emma Luina	Friick E. Eugene	41	488	Trust	Oct	19	1915	
Ostrander Myron	Clark George H.	45	540	Pro	Nov	26	1915	
Ostrom Frank W.	Ball Edith S.	35	602	Mtg	Jan	18	1916	
Ostrander Emma	Edelman Axel +	40	453	W.D.	Mar	23	1916	
Ostrander Lydia E.	Hornbeck Isaac P.	45	619	Pro	Apr.	19	1916	
Ostrander Emma Simmons	Edelman Axel +	46	255	Rel.	Mar	22	1917	
Oshman Louis + Joseph	Goldberger Ignatz	2	21	Rel.	Aug.	20	1917	
Ostrander John C.	Everts P.P.	2	42	Pro	Mar	31	1919	
Ostrander Henrietta	Robbins Burrell D Co	46	482	L.C.	Sep	4	1918	J.D. Warner Trustee
Osborn Charles H.	Carson Margaret C.	35	651	Mtg	Sep	1	1920	
Ostrander George	Robbins Burrell D Co. Trust	35	656	Mtg	Oct	26	1920	
Oshman Louis	Ledwith Katherine	47	302	Mtg	Dec	22	1920	
Osborn Charles H.	Silvermail Madison	47	410	W.D.	May	2	1921	Rubenville Village Orchard St.
Ostrander Jane	McClen John H. et ux	42	371	L.C.	Aug	26	1921	Centre Village
Oshman Louis	Goldberger Ignatz	2	227	Attch	Aug	30	1921	
Osborn Chas H.	National Cash Reg Co.	126	127	Pro	May	1	1920	
Ostrander Jane	Surdan Clara	47	541	Assgmt	Feb	8	1922	(John McClen)
Osborn Charles H.	Howell J. Col	35	694	Mtg	Jul	1	1922	
Ostrander Jane	McClen John H. + Jennie	47	633	Rel off	Sep	2	1922	
Ostrom D. Leroy	Ashman Ida	50	4	Mtg	Apr	3	1923	
Osborne Maitland C. et ux	Ives + Peirce	48	134	Assgmt	Jun	4	1923	
Ostrom Frank W.	Platt Nettie	49	49	W.D.	Nov	23	1923	80480 near Undermountain rd
" " "	Surdan Mary	49	50	W.D.	Nov	23	1923	80480 on W side Undermountain rd.
" " "	Ashman Daniel M.	50	42	Mtg	Apr	8	1924	
Ostrander A. Henry et al	Ostrander Chas. Bruce	42	408	L.C.	Oct	30	1924	3 1/3 acres woodland Racine Wis
Ostrander Edward et al	Sub. Bank + Trust Co.	50	81	Mtg	June	13	1925	
" " " "	Sub. Cutlery Handle Co.	48	474	Mtg	June	13	1925	
Osborn Charles H.	Silvermail Enoch	48	502	W.D.	Aug	15	1925	Rubenville Village Near Potter St.
Oshman Louis et ux	Bloomingsdale Bldg. Inc.	2	274	Attch	Aug	24	1925	
Oshman Louis	Spurr The E. W. Co.	2	114	Attch	Aug	26	1925	
" " "	Bradley Smith Co. The	2	277	Attch	Oct	20	1925	
" " "	Reed J.B. + Sons, Inc.	2	278	Attch	Nov	19	1925	

GRANTEE.

REVERSE INDEX TO DEEDS.

GRANTEE	GRANTOR	BOOK	PAGE	CHARACTER OF DEED	DATE OF RECORD			LOCATION OF PROPERTY
					MONTH	DAY	YEAR	
OS								
Ostrander Lydia E	Salisbury Savings Society	33	193	2 C	Apr	2	1900	
Ostrander Hannah	Frank Lee	40	31	Tras	June	28	1901	
Osborne Clara A	O'Hara Mary + Thos	40	324	Mar	Aug	14	1901	
Ostrom Frederick W.	Redshaw Moses W.	37	579	Rel	Jan	15	1903	
Ostrom Annie F Ad.	Fenn Harriet P. Est	39	420	Rel	Sept	23	1903	
Ostrom Annie	Barton Emma Edal	39	422 424	Rel	Dec	29	1903	
Osborne Maitland L.	Hornbeck Jesse P.	41	247	Mtg	Apr	5	1907	
Osborne Maitland L. + Clara	O'Hara Thos + Mary	37	677	Mtg	Apr	22	1907	
" " " " " "	Thompson Florence M.	35	465	Mtg	Apr	25	1907	
Osborne Charles	Kelsey Horace S.	43	194 197	Agreement	Apr	29	1911	
Ostrander Myron	Rushnell Jeremiah	40	342	Tras	Dec	26	1911	
Ostrander Emma	Leydane Alexander	40	402	Tras	Apr	28	1914	
Ostrander Emma S.	E. Eugene Frick	35	572	Mtg	May	7	1915	
Ostrom, Frank W.	Smith, Charles L.	40	450	W.D.	Dec	13	1915	
Ostrander, Emma S.	Frick E. Eugene	45	195	Rel of	Mar	23	1916	
Ostrander Emma	Edelman, Asa +	35	603	Mtg	Mar	23	1916	
Ostrander, George	Selleck, George L.	40	477	W.D.	Mar	31	1917	
Osborn, Charles H.	Est. of Dwight M. English + minor Cowie, Artie E. Guardian	47	79	Deed	Jan	21	1920	2 Parcels on Orchard St opposite each other
Osborn, Charles H.	Carson, Margaret C.	40	554	W.D.	Sept	1	1920	Essexville Village Property Pette St
Ostrom, D. Leroy	Rushnell, Samuel J.	40	559	W.D.	Oct	5	1920	Small parcel Undermountain road.
Oshman Louis	Ledwith, Katherine	47	297 299	W.D.	Dec	22	1920	
Ostrander, John C.	Town of Salisbury	2	425	Rel of Tax Deed	Feb	1	1921	
Ostrander, Jane	McClen, John + Jennie	35	669	Mtg	Aug	26	1921	
Oshman, Louis	Goldberger, Jg.	2	436	Rel of Attach	Sept	28	1921	
Ostrander, Adam H.	Wiesing, Charles H.	42	391	L.C.	May	3	1923	E. side of R.R. in Centre Vill 8 x 1/2 10 ft
Ostrom, Frank W.	Smith, Charles L.	49	42	W.D.	Oct	13	1923	W. side Undermountain Road.
Osborn, Charles H.	Martin, Abram	49	56	W.D.	Jan	2	1924	
Osborn, Charles H.	Howell, J. Cor	42	398	L.C.	Jan	2	1924	3 1/3 acres of woodland on Paconic Mt.
Ostrander, Chas. Bruce	Ostrander, A. Henry et al	42	408	L.C.	Oct	30	1924	
Ostrander, Adam H.	Wiesing, Charles H.	49	88	W.D.	Dec	11	1924	
Ostrander, Edward L. et al.	Sal. Cutlery Handle Co.	49	107	W.D.	June	13	1925	E side of Highway Washburn St. to Clark Hill.
Oshman, Louis, et al.	Bloomingsdale Bros Inc	2	468	Rel of Attach	Aug	29	1925	
Oshman, Louis	Kimmerle, John H.	2	470	Rel of Attach	June	8	1926	
"	Town of Salisbury	53	6	Rel of Tax Deed	Sept	6	1927	
"	" " "	53	13	"	Sept	6	1927	
Osborn, Charles H.	Silvermail, Enoch	52	516 518	W.D.	Oct	31	1927	

## DIRECT INDEX TO DEEDS.

GRANTOR.

GRANTOR	GRANTEE	BOOK	PAGE	CHARACTER OF DEED	DATE OF RECORD			LOCATION OF PROPERTY
					MONTH	DAY	YEAR	
OT-U								
Oshman, Louis	Kimmerle, John G.	AR+R 2	279 297	ctf of attach	Dec	4	1925	
"	Reed, J. B. + Sons, Inc	AR+R 2	284 285	ctf of attach	Mch	13	1926	
"	Louis, et al. Bobrow, Jacob et al.	52	110 113	Mtg Pas	Mch	22	1926	
"	Louis Town of Salisbury	53	6	lien	Mch	31	1926	
"	Louis Kottlober, Sigmund et al.	AR+R 2	296	ctf of attach	July	29	1926	
"	Louis Deikman, Julius, et al.	AR+R 2	297	ctf of attach	Aug	10	1926	
"	" Silas, The House of A., Inc	AR+R 2	298	ctf of attach	Sept	7	1926	
"	" Jones, Edward P.	AR+R 2	300	ctf of attach	Oct	19	1926	
"	" Henderson, Peter + Co.	AR+R 2	301	ctf of attach	Oct	19	1926	
"	" Berry, P. + Sons	AR+R 2	303	ctf of attach	Dec	23	1926	
"	" Town of Salisbury	53	13	Pas	Mch	31	1927	
Oshman Louis	J. L. Hochmayer Gorschen, Saml, H. B. Rosco	52	367 376	lien Lease	May	31	1927	
"	" Standard Oil Co. of N.Y.	AR+R 2	305	ctf of attach	July	13	1927	
"	" Berry, P. + Sons Inc.	52	427	Judgment lien	July	26	1927	
Osborn, Charles H.	Howell, J. Corl	42	471	J.C.	July	27	1927	
Osborn, Charles H.	Knibloe, Robert J.	49	227	W.D.	Oct	10	1927	
Oshman Louis	Standard Oil Co. of N.Y.	52	535	Judgment lien	Nov	11	1927	

GRANTEE. REVERSE INDEX TO DEEDS.

GRANTEE	GRANTOR	BOOK	PAGE	CHARACTER OF DEED	DATE OF RECORD			LOCATION OF PROPERTY
					MONTH	DAY	YEAR	
OT-U								

OT  
OU



DIRECT INDEX TO DEEDS.

GRANTOR.

GRANTOR	GRANTEE	BOOK	PAGE	CHARACTER OF DEED	DATE OF RECORD			LOCATION OF PROPERTY
					MONTH	DAY	YEAR	
OV-W-X-Y-Z								
Oviatt, Edwin H. Trustee	Carpenter, Israel	48	203	Rel of Mtg	Oct	13	1923	
Owen, Hattie	Everts Arthur M.	41	103 105	J.C.	Aug	9	1906	
Owen Hattie A.	Sardau W <sup>2nd</sup> H.	41	Bill of Sale 124	Page	Sept	22	1906	
Owen John R. Est	Owen Irene J.	43	296	Part	Aug	18	1911	
Owen John R. Est	Owen Irene J.	44	154 156	Part	Mar	11	1911	
Oviatt Ederie R.	Smith Blas. R.	42	257	J.C.	Oct	28	1915	
" " "	" " "	42	296	J.C.	July	2	1917	
Owen, Est John L.	Lorch, Carl B.	47	558 561	Deed	Apr	8	1922	2.75 acres



GRANTEE.

REVERSE INDEX TO DEEDS.

GRANTEE	GRANTOR	BOOK	PAGE	CHARACTER OF DEED	DATE OF RECORD			LOCATION OF PROPERTY
					MONTH	DAY	YEAR	
OV-W-X-Y-Z								
<i>Over Hattie A.</i>	<i>Frost Charlotte</i>	<i>39</i>	<i>419</i>	<i>sub. site</i>	<i>Sept</i>	<i>19</i>	<i>1903</i>	
<i>Over John R.</i>	<i>Hubbard Chas. H.</i>	<i>35</i>	<i>498</i>	<i>Mtg</i>	<i>Apr</i>	<i>19</i>	<i>1909.</i>	
<i>Over John R.</i>	<i>Gunter James Est</i>	<i>42</i>	<i>112</i>	<i>de</i>	<i>Mar</i>	<i>11</i>	<i>1911</i>	
<i>Over Deena J. Est</i>	<i>Over John R. Est</i>	<i>43</i>	<i>296</i>	<i>sub</i>	<i>Aug</i>	<i>18</i>	<i>1911.</i>	
<i>Over Deena J.</i>	<i>Over John R. Est</i>	<i>44</i>	<i>156</i>	<i>sub</i>	<i>Mar</i>	<i>11</i>	<i>1913</i>	
<i>Oxy - Crystine Corp.</i>	<i>The Kelsey, Est Horace S.</i>	<i>52</i>	<i>301</i>	<i>Deed</i>	<i>Mar</i>	<i>8</i>	<i>1927</i>	<i>Frank H. Durkington, Alur.</i>
<i>"</i>	<i>" Drummond, Guy F.</i>	<i>49</i>	<i>201</i>	<i>W.D.</i>	<i>May</i>	<i>2</i>	<i>1927</i>	

OV  
OW  
OX  
OY  
OZ





DIRECT INDEX TO DEEDS.

GRANTOR.

GRANTOR	GRANTEE	BOOK	PAGE	CHARACTER OF DEED	DATE OF RECORD			LOCATION OF PROPERTY
					MONTH	DAY	YEAR	
PA								
Packard Lydia M	Salisbury Savings Society	32	337	Mgt	Apr	27	1900	
Parish Elmore & Mary	Widley Noah	39	75	2c.	Mar	19	1900	
Parks Maria J.	Laudow James J.	37	531	2c.	July	8	1901	
Parvazier Jane et al.	Frank Fillmore et al.	39	219 220 221	"	Sept	13	1901	
Parks Est Amanda	Norwell John	39	235 237	PW	Oct	31	1901	
Parmalee Matron B	Prarie Wm	40	15	Mar	June	16	1901	
Paddock W. E.	The Moxley Safe Co.	39	454 455 488	Contract	Jan	4	1904	
Paschal Samuel S.	Fisher C R + Patton A.	39	489	Mar.	Apr	30	1904	
Paddock W. E.	National Cash Register Co.	39	549	Contract	Nov.	12	1904	
Parsons William L.	Tranmer Donald T.	37	619	2c.	Mar	31	1905	
Paine Richmond P.	Rocaback Albert T.	39	651	agreement	Sept	14	1905	
Parks Maria J.	Hobbes Frank W.	41	12	Lease	Oct	17	1905	
Parsons Rose Milvaine	Milvaine Chas. E.	41	39	2c.	Dec	8	1905	
Parsons George E.	Tranmer Donald T.	35	451	Mtg.	Mar	1	1906	
Parsons Groves B.	Melius Harmon J.	41	87	Concl. Sale	Apr	9	1906	
Paine The J. R. Co.	Tranmer R. Maud	41	89	Rel. 7	Apr.	20	1906	
Parsons William L.	Bushnell Jeremiah	37	661	2c.	Aug	13	1906	
Parsons Oliver W.	Sal. Sav. Soc -	35	458	Mtg.	Aug	13	1906	
Page George H.	Page William M.	37	696	2c.	Nov.	2	1907	
Paschal Samuel S.	Clark Mary E + Bel	42	8	2c.	Apr	28	1908	
Parker Gertrude et al.	The Berkshire Power Co.	41	498	Mar	Nov.	9	1908	
Parker Gertrude et al.	Dunstable Wm H.	41	501	Mar	Jan	18	1908	
Palmer Isaac U.	Rodge Patrice	40	268	Mar.	July	28	1909	
✓ Parks Foster et al.	Norwell Maletun	43	540 546	2c.	Apr	13	1912	
Pattison Elizabeth	Welsey Howard S	40	357	Mar	May	1	1912	
✓ Parsons Joseph.	Drum Frederick A	42	147	2c.	May	25	1912	
✓ Parks Foster et al.	Norwell John	43	603 609	2c.	June	25	1912	
Parsons John et al.	Parsons Geo. E. Adm.	44	240	2c.	Apr	2	1913	
✓ Parks Foster et al.	Luyden Frank	44	248 255	Mar.	Apr	12	1913	
Parsons Phoebe et.	Parsons Geo. E. Adm.	44	608	2c.	Jan	23	1914	
Parsons Phoebe et.	Parsons Geo. E. Adm.	44	608	2c.	Jan	4	1914	
Parsons John R.	Prinzinger Thammis D	40	401	Mar.	Apr	7	1914	
Parsons Phoebe et.	Parsons John R.	45	23 25	Mar	Apr	7	1914	
Parsons Geo. E. H. A.	Parsons John R.	45	26 29	2c.	Apr	7	1914	
Parsons John R.	St John Prot Epis.	35	579	Mtg.	Apr	7	1914	
Patterson Chas M.	Craine Chas. U.	45	71	Mtg.	May	14	1914	
Parsons Nellie C.	Lilmore Carrie E	42	186	2c.	June	22	1914	
Patterson Chas. C.	Kiefer Charles C.	45	160 163	agmt	Oct	26	1914	
Parsons Joseph.	Freudly Chas. Lee	40	417	Mar.	Nov.	16	1914	
Parsons Joseph R.	Diings Herman J.	40	27 28	Concl. Sale	Dec	31	1914	
Paris A. W.	Peace J. Lora	45	227	Release	Jan	11	1915	
Parsons Joseph R.	Sheldon Willis D	42	38 39	Concl. Sale	July	9	1915	
Parsons Joseph R.	Sheldon Willis D	42	253	2c.	Oct	18	1915	
Pulver, Freden Est.	Pulver Free Est.	45	540	Pr. Cof.	Nov.	27	1915	
Patterson Charles M.	Metz, Herman A.	42	269	2c.	Dec.	6	1915	
Parson Co. The	Sherman Welch + Wells	54	54	Cont.	June	9	1916	
Palmer, F. Jackson	Cummings Florence E.	57	57	Pr. Sale	Jan.	25	1916	

GRANTEE. REVERSE INDEX TO DEEDS.

GRANTEE	GRANTOR	BOOK	PAGE	CHARACTER OF DEED	DATE OF RECORD			LOCATION OF PROPERTY
					MONTH	DAY	YEAR	
PA								
Parow Simon	Manis Est Drumm	39	97	R+S	Apr	27	1900	
Parkard Henrietta E	Silvernale Albert C	39	98	do	Apr	27	1900	
Parmales Watson B	Baithatimnew Frank	37	574	2c				
Parsons John R.	Spurs Frank D	37	570	do.	June	12	1903	
Parsons Rose Milvina	Milvina Chas E Est	41	33	asst mty	Dec	11	1905	
Parsons George E.	Warner D. V. Trustee	37	648	do.	Mch	1	1906	
Palmer William S.	Spurs The E. W. Co	40	154	Tran	Apr	6	1906	
Parsons Olive U.	Bushnell Jeremiah	40	171	Tran	Aug	13	1906	
Paine J Co	Warner L Maud	39	625	lien	May	12	1905	
Paine Platt M. & Miffed R	do	39	626	do	May	12	1905	
Parsons Rose M. et al	Milvina Est E est	41	259	Dist	May	22	1907	
Palmer Isaac U.	Cleveland Peter F	40	216	Tran.	Dec	2	1907	
Page William M.	Page George H	37	676	do.	Nov	2	1907	
Palmer Emeline A.	Robbins Burrell Theo	41	380	asst mty	Mch	5	1908	
Parsons Joseph	Drumm Frederick A	41	489	mty	Dec	19	1908	
Pattison Elizabeth	Sal. Sav. Soc	42	217	do.	May	1	1912	
Patterson Charles M.	Hatchkins Family	43	619	Sale	July	6	1912	
Parsons Est. Adam	Parsons John A Est	44	240	Pro	Apr	2	1913	
Parsons Est. E. Adam	Parsons Phoebe Est	44	608	Pro	Jan	13	1914	
Parsons Est. E. Adam	Parsons Phoebe Est	44	608	Pro	Jan	4	1914	
Plumb Carrie M	Laudan June H	42	236	do.	Feb	6	1914	
Parsons Joseph	Silvernale Madeline	40	893	Tran	Jan	19	1914	
Parsons John R.	Sal. Sav. Soc	53	327	do.	Apr	6	1914	
Palmer J Jackson	Trustee Est + Med	Prof	13	asst mty	Apr	6	1914	
Parsons John R.	Parsons Phoebe Est	44	23	Tran.	Apr	7	1914	
Parsons John R.	Crovis Della P.	44	26	do.	Apr	7	1914	
Palmer Isaac U.	Kelsey Mary K.	35	581	mty	Sep	17	1914	
Paine Frank B.	Haughey Florence	41	102	free	Dec	26	1914	
Patterson Chas. C.	Keppe Chas. C.	41	160	"	Dec	26	1914	
Parsons Rose M.	Friendly Club Inc	35	587	mty	Nov	16	1914	
Parsons Joseph	Luppier Mary E.	40	418	Tran.	Dec	29	1914	
Parsons Rose M.	Raney K. A. & H. R.	35	589	mty	Feb	13	1915	
Patterson Charles	Evans Charles H.	45	606	Rel.	Mar	29	1916	
Patterson Fermine	Mt. Hermon Ch. Cong	46	114	Deed	Aug	29	1916	
Parsons Joseph	Plain for application for Patent	46	135	Chau	July	22	1915	
Parsons George E.	Rudley Est of Hannah	46	243	Pro	Sept	28	1916	
Palmer, Ida H. & Martha	Palmer Isaac N.	40	496	W.D.	Mch	2	1918	
Parsons, Olive O.	Sal Sav Soc	46	566	Rel	Feb	11	1919	
Parsons, John R.	St. John's P.E. Parish, Inc	47	31	Rel	Nov	25	1919	
Palmer, Ada Drumm	Palmer, William	2	213	Attch	Jan	31	1920	
Patterson, Chas M. & David C.	Everts, P. P. Col	2	421	Rel	Mch	25	1920	
" " " "	" " "	"	422	"	Mch	25	1920	
Patterson, Chas M.	" " "	"	422	"	Mch	25	1920	
Patchen, Hannah K. et al	Pulvers, Annie K.	40	543	W.D.	June	3	1920	
Patchen, Elester	Patchen, Charles, et al	35	643	Mty	June	3	1920	
" " " "	" " " "	47	181	ment	June	3	1920	
Parsons, Rose Milvina	Hunter, Jane R.	47	483	Mty	July	7	1921	

PA

DIRECT INDEX TO DEEDS.

GRANTOR.

GRANTOR	GRANTEE	BOOK	PAGE	CHARACTER OF DEED	DATE OF RECORD			LOCATION OF PROPERTY
					MONTH	DAY	YEAR	
<b>PA</b>								
Palmer, Isaac N.	Kelsey, Mary K.	42	287	2.C.	Oct.	6	1916	
Parsons, Joseph	Plan for Application for Sale	46	135	Plan.	July	22	1916	
Parsons, Geo. E.	Salisbury, Cutler, Handli	46	167	Deed	Nov.	2	1916	
Parsons, Olin O.	Button, Fannie Louise	46	181	Deed	Jan.	6	1917	
Patterson, Chas. M.	Everts, P.P., J. C.	2	19	2nd Lien	Mar.	31	1917	
Patterson Farm Inc.	Taylor, Mabel Frankard	46	381	W.D.	Nov.	28	1917	
Palmer, Isaac N.	Palmer, Ida H. & Martha	40	496	W.D.	Mar.	2	1918	
Patterson, Chas M.	Everts, P.P. J.C.	2	34	2nd Lien	Mar.	30	1918	
Parsons, Rose Milmine	Larney, Katherine D.	46	534	Rel	Nov.	29	1918	
Patterson, Chas M. & Co.	Everts, P.P. J.C.	2	43	2nd Lien	Mar.	31	1919	
Palmer, William	Palmer, Ada Drumm	2	213	Attach	Jan.	31	1920	
Patchen, Charles, et al	Sal Saw Soc	32	525	Mtg	June	3	1920	
" " " "	Patchen, Elester	35	643	Mtg	June	3	1920	
" " " "	" " " "	47	181	Agred ment	June	3	1920	
Parsons, John R.	Everts, Sarah J.	47	314	W.D.	Jan.	11	1921	Westerly side of Undermountain Rd.
Parsons, John F.	Jones, James E.	94	95	Cond Sale	Nov.	23	1918	
Parsons, Rose Milmine	Taconic School Corporation	47	482	Rel of Mtg	Nov.	7	1921	
Palmer, Ada D.	Palmer, William	2	437	Rel of Mtg	Nov.	30	1921	
Paavola, Hugo	Barnett, Henry L.	35	681	Mtg	Jan.	19	1922	
Patton, Joseph & Anna	Whalen, William D.	48	179	Mtg	Aug.	16	1923	
Parsons, Joseph	Parsons, Rose Milmine	48	187	W.D.	Aug.	31	1923	3 Parcels Spring Long Pond.
Patchen, Est Hannah d. dec'd	Raynsford, Edward E. Adm.	48	325	Attch	May	29	1924	
Parsons, Herbert A.	Sal. Saw. Soc.	50	50	Mtg	Sept.	23	1924	
Patchen, Est Hannah d. dec'd	Patchen, Chas. & Elester	48	431	Pro Offy Descent	Mar.	21	1925	
Patchen, Elester	Patchen, Chas. & Hannah	51	13	Rel of Mtg	Mar.	21	1925	
Patchen, Charles	Patchen, Elester	49	98	W.D.	Mar.	21	1925	n. side of Highway Dukeville to Falls Vt.
Patchen, Elester	Sal Saw. Soc.	50	62	Mtg	Mar.	21	1925	
Parsons, Herbert A.	Webb, Earl G.	50	82	Mtg	June	29	1925	
Parsons, Herbert A.	Webb, Earl G.	49	110	W.D.	June	29	1925	W. side Undermountain road.
Parsons, Rose Milmine	Friendly Club Inc. The	51	20	Rel of Mtg	July	21	1925	
Parsons, Herbert A.	Webb, Earl G.	42	432	2.C.	Nov.	30	1925	W catalogue
Palmer, Emeline A.	Kelsey, Isaac S.	42	434	2.C.	Dec.	23	1925	Rel of Mtg.
Packard, Est Lydia, dec'd	Packard, Henrietta	52	99	Pro Offy Descent	Mar.	13	1926	
Packard, Henrietta	Peterson, Clark K.	49	150	W.D.	Mar.	13	1926	Undermountain road.
Patton, Joseph	Patton, Anna	42	460	2.C.	Apr.	4	1927	
Parsons, Rose Milmine	Town of Salisbury	52	509	Rel of Highway	Oct.	3	1927	
Patton, Joseph & Anna	Dennis, Morris	52	598	Leave	Jan.	12	1928	

## GRANTEE. REVERSE INDEX TO DEEDS.

GRANTEE	GRANTOR	BOOK	PAGE	CHARACTER OF DEED	DATE OF RECORD			LOCATION OF PROPERTY
					MONTH	DAY	YEAR	
PA Palmer, William	Palmer, Ada D.	A&P 2	437	Rel of Attach	Nov	30	1921	
Paavola, Hugo	Barnett, Henry L.	40	604	W.D.	Jan	19	1922	Main St., Lakeville.
Parmalee, Edward	Martin, Abram S.	49	9	W.D.	Mch	5	1923	S. side of Walton St.
Parmlee, Ernest H. et ux	Mastens, Frank	49	19	W.D.	Jun	21	1923	N. side of highway Lakeville to Town House.
Patton, Joseph & Anna	Whalen, William D.	49	27	W.D.	Aug	14	1923	1st on highway H.S. to O.H. 2nd woodlot on Indian M.
Parsons, Rose Milmine	Parsons, Joseph	48	187 189	W.D.	Aug	31	1923	3 Parcels 2 Long Pond Indian M.
Parsons, George E.	Warner, Donald P. Trustee	51	1	Rel of Mtg	Apr	8	1924	Est Sally Ann Wheeler.
Patchen, Charles	Sal. Cem. Assn	48	326 327	Revolot	May	27	1924	#10.
Parsons, Herbert A.	Hortie, Wilbrod W.	49	81	W.D.	Sep.	23	1924	On Undermountain road
Patton, Joseph & Anna	Whalen, William D.	51	11	Rel of Mtg	Feb	28	1925	
Patchen, Chas. + Elester	Patchen, Est Hannah L. deid	48	431	Procty of Descent	Mch	21	1925	
Patchen, Chas. + Hannah L.	Patchen Elester	51	13	Rel of Mtg	Mch	21	1925	
Patchen, Elester	Patchen Charles	49	98	W.D.	Mch	21	1925	Inside of Highway Lakeville to Falls Village
Parsons, Herbert A.	Webb, Earl G.	49	108	W.D.	June	29	1925	2 Parcels in N.E. part of Town - Westogue. PA
Parsons, Herbert A.	Sal. Sav. Soc.	51	23	Rel of Mtg	Dec	1	1925	
Packard, Henrietta	Packard, Est Lydia M. deid	52	99	Procty of Descent	Mch	13	1926	
Packard, Henrietta	Salisbury Savings Society	52	100	Rel of Mtg	Mch	13	1926	
Packard, Lydia M.	Salisbury Savings Society	52	100	Rel of Mtg	Mch	13	1926	
Patton Joseph	Ware, James	42	459	L.C.	Apr	4	1927	
Patton, Anna	Patton, Joseph	42	460	L.C.	Apr	4	1927	
Paavola, Hugo A.	Barnett, Henry L.	51	69	Rel of Mtg	Apr	12	1927	
Parsons, Rose Milmine	Quail, Emerson B. + Charlotte P. M.	49	210	W.D.	July	18	1927	
" " "	" " "	42	469	L.C.	July	18	1927	
Patchen, Charles, et ux	Sal. Sav Soc.	51	49.	Rel of Mtg	Dec	6	1927	





GRANTEE. REVERSE INDEX TO DEEDS.

GRANTEE	GRANTOR	BOOK	PAGE	CHARACTER OF DEED	DATE OF RECORD			LOCATION OF PROPERTY
					MONTH	DAY	YEAR	
PA								

PA



GRANTEE. REVERSE INDEX TO DEEDS.

GRANTEE	GRANTOR	BOOK	PAGE	CHARACTER OF DEED	DATE OF RECORD			LOCATION OF PROPERTY
					MONTH	DAY	YEAR	
PA								

PA

DIRECT INDEX TO DEEDS.

GRANTOR.

GRANTOR	GRANTEE	BOOK	PAGE	CHARACTER OF DEED	DATE OF RECORD			LOCATION OF PROPERTY
					MONTH	DAY	YEAR	
<b>PE</b>								
Pette Wm L.	Martin Abram	34	723	War	Juny	16	1900	
do	do	37	465	2c	Juny	16	1900	
Perry Wm B.	Warner Donald J.	37	471	2c	Mch	15	1900	
Pension Certificate	Kelley Henry	39	62	certf	Juny	9	1900	
Peabody Eugene L	Martin Abram	39	87	Pmgt	Mch	23	1900	
Perry Wm B.	Cahill McConker	39	94	2c	Apr	20	1900	
do	Frink Geo	39	142	2c	Oct	4	1900	
Perry William B.	Wolfe John	39	145	P. mas	Apr	22	1901	
Peck Frances E. & D. J. Warner	Sumner W. M. H.	37	546	2c	Nov.	21	1901	
Peabody Eugene L.	Peabody Geo. H.	40	51	Mar.	Apr	26	1902	
Pette Wm E.	Deboll. Henry H.	37	557	2c	May	13	1902	
Perry W. B. Trustee	Scoville Robert	39	286	2c	June	24	1902	
Perry W. B. collector	Roberts A. S.	39	287	2c	June	24	1902	
Perry W. B. Adm -	Smith Pheto.	39	406	2c	Apr	23	1904	
Perry William B.	Cleveland Benjamin	40	100	Mar	June	25	1904	
Peabody Sarah C. Kelsey	Hurd George R.	39	516	2c	July	18	1904	
Peck Frances E.	Stanton Herbert H.	39	517	2c	Jan	10	1905	
Perry William B.	The E. W. Spurr Co.	40	129	Mar.	Aug	16	1905	
Perry William B. Adm	Bissell Charles H.	41	13	"	Nov.	4	1905	
Perry William B. Committee	Bissell Charles H. and	41	15	"	Nov	4	1905	
Peck <del>Frances E.</del> Co.	Briggs Hattie B & D	37	17	2c	Jan	15	1906	
Peabody Sarah Kelsey	Peck Addie M et al.	41	639	2c	Jan	15	1906	
Peck Addie M et al.	Peabody William B.	40	100	Mar.	July	11	1906	
Peck Francis E	Peck Geo C	39	611	2c	May	2	1905	
Perry William B.	Kniglit Kate B.	40	662	2c	Nov.	4	1907	
Perkins John S. adm.	Monohan John	41	223	Mar.	Dec	7	1907	
Perkins John S. adm.	Monohan John	41	350	Mar.	Dec	7	1907	
Perkins John S. adm.	Monohan John	41	352	Mar.	Dec	7	1907	
Pierce Robt D et al.	Thompson Florence	42	354	2c	July	7	1908	
Pelton Angelina adal	black Mary E et al.	42	13	2c	Nov.	14	1908	
Peck Frances E.	Stanton Herbert H.	42	32	2c	Oct	5	1909	
Perry Wm B. Com.	Halmaker David	41	70	2c	Dec	2	1909	
Peabody Eugene L.	Lab. Inv. Soc. Inc	32	619	2c	May	1	1911	
Peckham Robt B. Est	Miner Fanny M.	43	621	2c	May	22	1911	
Peabody Eugene L.	The T. U. E Telephone Co	43	216	2c	June	8	1911	
Perry W. B. Committee	Barum Richard	43	236	2c	June	10	1911	
Perry W. B. Committee	Rease Madeline M.	43	241	2c	June	10	1911	
Peterson Clark H.	Clark Geo. H.	43	243	2c	June	12	1911	
Peabody Eugene L.	Church Alanzo	35	244	2c	July	30	1911	
Peckham Robert B.	Miner Fanny M. P.	43	246	2c	Dec	21	1911	
Perkins Elizabeth F.	Perkins John S. Est	43	249	2c	Jan	15	1912	
Perry Wm B. Adm et al	Perry Wm B.	43	250	2c	Apr	17	1912	
Perkins Wm H.	Martin Abram	40	373	2c	May	23	1912	
Perkins Elizabeth F.	Perkins John S.	44	374	2c	Dec	15	1913	
Perkins Elizabeth F.	Perkins John S.	44	377	2c	Dec	15	1913	
Perkins John S.	Falls Village Sav. Bank	44	378	2c	Dec	15	1913	
Perkins John S.	Falls Village Sav. Bank	44	157	2c	Jan	27	1914	
Perkins John S.	Falls Village Sav. Bank	44	160	2c	Jan	27	1914	
Perkins John S.	Falls Village Sav. Bank	44	170	2c	Jan	27	1914	
Perkins John S.	Falls Village Sav. Bank	44	172	2c	Jan	27	1914	
Perkins John S.	Falls Village Sav. Bank	44	243	2c	Jan	27	1914	
Perkins John S.	Falls Village Sav. Bank	35	574	2c	Jan	27	1914	

GRANTEE. REVERSE INDEX TO DEEDS.

GRANTEE	GRANTOR	BOOK	PAGE	CHARACTER OF DEED	DATE OF RECORD			LOCATION OF PROPERTY
					MONTH	DAY	YEAR	
PE								
Perry Wm B.	Dunnehy Wm G.	34	728	War	Mar	15	1900	
do	Van Dyke Est Jus	39	58	Pro cont	Jan	9	1900	
do	McNeil Eduard	39	62	Trm cont	Jan	9	1900	
Peabody Eugene D.	Thurston Lovis	40	50	Tras	Apr	25	1902	
Peabody Est. B.	Peabody Eugene D.	40	51	Tras	Apr	26	1902	
Pettee Wm E.	Falls Village S. Bank	39	279	Recpt	June	17	1902	
Peckham Robt B.	Blake Carrie E.	37	587	Q. Co.	Apr	6	1903	
Perry Wm B. Adm.	Landoni Horace.	37	589	Q. Co.	Apr	28	1903	
Perry Wm B. Adm.	Benjamin Amanda Est	39	401	Pr. Est	June	17	1903	
Perry William B.	Roberts Albert H.	39	595	Q. Co.	Sept	1	1903	
Patton Angelina et al.	Pilling James H.	39	424	Q. Co.	Oct	29	1903	
" " " " " "	Paschal Saml S.	39	489	" "	Apr	30	1904	
Perry Mariann	Cox Julia	40	99	Tras	May	23	1904	
Perry Mariann	Cox Julia Guardian	39	493	Est.	May	23	1904	
Perry Mariann	Clark Est. H. Adm. Est	39	495	Pr.	May	23	1904	
Peet Frances E.	Stanton Herbert H.	39	567	Mtg	Jan	10	1905	
Peck Addie M et al.	Peabody Sarah R. Est	41	100	Pr. Est	June	16	1906	
Peabody William B.	Peck Addie Mrs. Motel	40	167	Tras	July	11	1906	
Perkins John S. Adm.	Monohan James. Est	41	229	Pr. Est	Feb	28	1907	
Perkins John S. Adm.	Monohan Alice Est	41	230	Pr. Est	Feb	28	1907	
Peet Geo C.	Peet Francis E.	39	611	W. of Mt	May	2	1905	
Peckham Robert B.	Tyler Morgan.	37	680	Q. Co.	Apr	30	1907	
Patton Angelina et al.	Barley Mary	40	234	Tras	Mar	25	1908	
Perry William B. Jr.	Beauch 77 <sup>th</sup> M.	35	488	Mtg	Nov	4	1908	
Patton Angelina et al.	Fisher Caroline R. Est	41	537	Pr. Est	Apr	10	1909	
Peabody Eugene R.	Falls Village Soc. Bank	40	328	Tras	May		1911	
Peabody Eugene R.	Hoyt Benj F. et al	40	329	Tras	June	8	1911	
Pendleton Edith W.	Olds Susan A.	40	333	Tras	Sept	26	1911	
Pendleton Edith W.	Sprosser Florence M	35	536	Mtg	Oct	24	1911	
Peabody E. L.	Church Alanzo.	43	314	Q. Co.	Sept	20	1911	
Perkins Edward V.	Miles W. A. + G. W.	43	379	Tras	Dec	27	1911	
Perkins Edward V.	Miles W. A. + G. W.	43	383	Agmt	Dec	27	1911	
Perkins John S. Est	Perkins Elizabeth F.	43	400	Pr. Est	Jan	15	1912	
Perry William B.	Perry W. B. Es Adm	43	552	Q. Co.	Apr	17	1912	
Peabody Eugene D.	Church Alanzo	44	25	Q. Co.	Sept	21	1912	
Perkins John S. Est	Perkins Elizabeth F.	44	150	Pr. Est	Mar	15	1913	
Perkins John S.	Perkins Elizabeth F.	44	160	Pr. Est	Mar	15	1913	
Perkins John S.	Barrett Richard	44	169	Tras	Mar	19	1913	
Peterson Clark K.	Dartone Eugene E.	44	263	Pr. Est	Apr	28	1913	
Pease Char. H.	Shelton Miller D.	44	276	Tras	May	10	1913	
Pease Charles H.	Schaumburg Jack	40	385	Tras	May	10	1913	
Perkins John S.	Falls Village Soc. Bank	42	234	Q. Co.	Jan	27	1914	
Peabody E. L.	Traver Est. C.	44	22	Pr. Est	Aug	18	1914	
Perkins Minnie J.	Perkins Edward V.	45	147	Tras	Oct	29	1914	
Perkins Edw V.	Miles Wm A + G W.	45	173	Tras	Nov	5	1914	
Peabody Eugene R.	Green Julia W.	45	193	Tras	Oct	26	1914	
Pease J. D. vs.	Paris A. W.	45	227	Release	Jan	11	1915	

PE

DIRECT INDEX TO DEEDS.

GRANTOR.

GRANTOR	GRANTEE	BOOK	PAGE	CHARACTER OF DEED	DATE OF RECORD			LOCATION OF PROPERTY
					MONTH	DAY	YEAR	
Peabody Eugene L.	Doty David	41	30	W.D.	Apr	20	1914	
Peabody Eugene L.	Reid Willard C.	41	63	W.D.	May	9	1914	
Peelice Edward V.	Peelice Minnie J.	41	117	W.D.	Oct	29	1914	
Perkins E.A. Electric Co.	Reed F. B. Jr.	41	21	W.D.	Nov	12	1914	
Peterson Clark H.	Handisty Charles	45	242	W.D.	Jan	21	1915	
Peterson Clark H.	Handisty Charles	45	246	W.D.	Jan	21	1915	
Perry W. B. & Mairies	Lawrence William B. et al.	40	420	W.D.	Feb	12	1915	
Peabody Eugene L.	Lakeville Fire District	46	54	W.D.	June	29	1916	
"	Sheart, et al Edward J.	42	289	W.D.	Aug	1	1916	
Peterson et al. Laura W.	Sal. Sav. Soc.	32	498	Mtg	Sept	20	1916	
"	Robbins Burrall Fred C.	46	153	"	Sept	20	1916	
Pendleton, Edith Ward	Sproner, Florence	46	242	Rel.	Mar.	14	1917	
Pettee, Wm E.	McDonald, Samuel	46	530	Agree	Nov	22	1918	
Peck, Joseph B. et al	Kibbe, Olin E. et al	46	564	W.D.	Jan	30	1919	
Pettee, William E.	McDonald, Henry	40	516	W.D.	Feb	13	1919	
Peterson, Laura A. W.	Lakeville Fire Dist	2	58	W.D.	Aug	12	1919	
Pearce, Arthur W.	Boardman, Clifford H.	47	24	Mtg	Nov	17	1919	
Peck, Joseph B. et al.	Kibbe, Olin E. et al	47	76	W.D.	Jan	5	1920	
Pease, Charles H.	Garrett Laura B.	47	97	W.D.	Feb	23	1920	2 parcels E. & W. of highway from W. along to S. of parcel N. Cannon property on Watton St.
Peabody Eugene L. Adm. Est.	Erikson, John E.	47	105	W.D.	Apr	1	1920	
Perry, William B. Jr.	Branch, William M.	47	196	W.D.	Jun	28	1920	
Perice, Arthur W. et al	Kelsey, Horace S.	2	72	W.D.	Jul	3	1920	
Peterson, Laura A. W.	Martin, Abram	47	248	Mtg	Oct	11	1920	
Perry, William B. Jr. et al	Lansing, Cleveland C. et al	42	353	W.D.	Nov	26	1920	
Perry, William B.	Perry, Wm B. Jr. et Chas. H.	47	336	W.D.	Feb	7	1921	2 parcels Lakeville 1. Horvick's Sub.
Pestal, William E.	Bartle, John F.	35	659	Mtg	Feb	2	1921	
Peabody, E. L.	S. N. E. Tel. Co. Pinc	47	372	W.D.	Apr	1	1921	
Perin, Bradford	Sal. Sav. Soc.	32	535	Mtg	Apr	19	1921	
Peabody, Eugene L.	Martin, Abram	40	592	W.D.	Jun	28	1921	Ret. D # 10
Peters, Edith M.	Wurlitzer Co., Pinduroff	47	166	W.D.	Nov	14	1921	Kane's Sub.
Perin Bradford	Sal. Sav. Soc.	35	676	Mtg	Nov	14	1921	
Pease, Charles H.	Garrett, Laura B.	47	515	W.D.	Jan	3	1922	
Perry, William B. Jr.	Flood, Thomas P.	47	570	W.D.	Apr	24	1922	
Peabody, Eugene L. Adm.	Curtis, Frank H. & Luella	47	575	W.D.	May	10	1922	Ext. Clad. Humees. 24 acres - Pacific.
Petriel, Jane H.	Smith, Alice M.	47	576	W.D.	Jul	1	1922	
Patton, Angelina S.	Fisher, John F.	40	637	W.D.	Aug	8	1922	Reaver of Ann Road. Home Farm
Pearce, Arthur W.	Sal. Sav. Soc.	48	26	Mtg	Nov	15	1922	
Perin, Bradford	Rand, Ellen Emmet	48	29	W.D.	Nov	26	1921	
Peabody, George H.	Peabody, Eugene L.	48	127	W.D.	May	31	1923	On Mt Rega
Peabody, Eugene L.	Borden, Jeanne Mc C.	49	18	W.D.	Jun	21	1923	" " "
Perkins, John S.	Falle Village Sav. Bank	50	16	Mtg	Aug	20	1923	
Perin, Bradford	Sal. Sav. Soc.	50	18	Mtg	Aug	21	1923	
Peabody, E. L.	S. N. E. Telephone Co	48	284	W.D.	Feb	21	1924	
Pendleton, Edith Ward, et al	Town of Salisbury	2	101	W.D.	Feb	31	1924	
Pettee, Est. William E. et al	Robbins Bur. Dr. Co. Adm.	48	321	W.D.	May	16	1924	
Peabody, Eugene L.	Lawrence, William B. et al.	48	353	W.D.	Aug	22	1924	Both sides of Highway Lakeville to Middleboro Hotel Prop.
Peabody, Eugene L.	Lawrence, William B. et al.	42	405	W.D.	Aug	22	1924	South side of Highway Lakeville to M. 3 miles of Highway
Percy, John C.	Magill, Sarah E. Gardner	49	80	W.D.	Sept	19	1924	One Hill to Linn's Rock

GRANTEE.

REVERSE INDEX TO DEEDS.

GRANTEE	GRANTOR	BOOK	PAGE	CHARACTER OF DEED	DATE OF RECORD			LOCATION OF PROPERTY
					MONTH	DAY	YEAR	
PE								
Perry Mariane	Gay Annie	42	207	2-b.	Feb	10	1915	
Perkins John S.	Falls Village Sav. Bank	42	250	2-b.	Sept	19	1915	
Petersen Mary C.	Eggleston Phets S.	41	489	2-b.	Oct	30	1915	
Peabody Eugene L.	Stuart, John K.	46	141	2-C.	Aug	1	1916	
" " "	Heighs, Katharine A.	46	143	2-C.	Aug	1	1916	
Peterson Laura A. W.	Harrison, George D.	40	466	War.	Sept	25	1916	
Perkins, John S.	Falls Village Sav. Bank	42	293	Rel.	Oct	16	1916	
Petersen, Mary C.	Eggleston, James R.	40	478	War.	Apr	7	1917	
Pentecost, William L.	Lawdruzen, Est. of Sarah J.	46	244	2-b.	Oct	9	1916	
Peyron Simon	Mannix Dennis Est	39	97		Apr	29	1900	
Peck, Joseph B.	Gillen, Barbara A.	46	541	Deed	Dec	12	1918	
Pettee, William E.	Daboll, Henry H.	46	569	Deed	Feb	13	1919	
Pearce, Arthur W.	Boardman, Clifford H.	47	20	W.D.	Nov	17	1919	
Pease, Charles H.	Garrett, Laura B.	47	104	Mtg	Mch	23	1920	
Peabody, Eugene L. Adm.	French, Est of Sanford.	47	104	W. deed	Apr	1	1920	
Perry, William P. Jr.	Flood, Thomas P.	35	640	Mtg	May	8	1920	
Perin, Bradford	Melvin, James R.	40	560	W.D.	Oct	13	1920	Centre Village
Peck, Robert N.	Ives, H. B.	47	254	Bill of Sale	Nov	1	1920	Salisbury - Main St. Twin Lakes Cottage & contents on leased land.
Pearce, Arthur W.	Kelsey, Horace S.	2	424	Rel. of	Jan	18	1921	
Perry, Wm B. Jr & Chas H.	Perry, William B.	47	336	2-C.	Feb	7	1921	3 Parcels - Lakeville
Pectol, William E.	Belcher, Alexander J.	40	576	W.D.	Mch	2	1921	1 Homestead Salisbury Conn
Peck, Robert N.	Miles, Wm A & Georgiana W.	47	423	Lease	Jul	21	1921	Armsville PE
Pechin, Minnie J.	Bridgeport Trust Co, The, Exr.	47	436	W.D.	Jul	21	1921	At Twin Lakes.
Peabody, Eugene L. Adm.	Hurner, Est, Ella R. deid	47	459	W.D.	Oct	4	1921	" " "
Penchoen, Austin W.	Flood, Thomas P.	40	613	W.D.	Apr	24	1922	N. side highway parcels
Perry, William B.	Wise, Charles	42	380	2-C.	Jun	3	1922	Owner to Francis Cor.
Perry, William B.	Rudd, Malcolm D. Adm	47	599	Deed	Jul	5	1922	Woodlot "Belgo"
Peabody, Alice H.	Rudd, Alexander H.	47	601	W.D.	Jul	6	1922	Edu Mc Carrick prop.
Pearce, Arthur W.	Haviland, Florence E. et al	48	15	W.D.	Oct	14	1922	Allen + Elm St
Pearce, Arthur W.	Boardman, Clifford H.	48	25	W.D.	Oct	14	1922	75.6 acres on highway
Perkins, John S.	Sale Iron Corporation	48	73	Rel of	Nov	15	1922	Salisbury to Tacoma
Peabody, Eugene L.	Peabody, George H.	48	127	Mtg	Nov	15	1922	
Peirce, Robt D. et al	Osborne, Maitland L. et al	48	134	W.D.	Mch	10	1923	6 acres adjoining J.S.P.
Pearce, Arthur W.	Haviland, Florence E.	48	153	W.D.	Mch	10	1923	On Mt Riga.
Perin, Bradford	Sal. Sav. Soc.	48	183	2-C.	May	31	1923	
Pettee, William E.	Daboll, Henry H.	48	319	Rel of	Jun	4	1923	
Pendleton, Edith Ward et al	Town of Salisbury	2	459	of Mtg	Jun	4	1923	
Penchoen, Austin W.	Lorigan, Margaret	49	78	Lease	Jun	29	1923	
Percy, John C.	Shaw, Agnes C. Moen	48	357	Rel of	Aug	21	1923	
Perry, William B.	Hayde Frank	50	64	Mtg	Aug	21	1923	
Peabody, Eugenia M., Exr.	Jefferis, Willis B + Helen D.	48	454	W.D.	May	15	1924	
Percy, John C.	Sal. Sav. Soc.	51	18	W.D.	May	15	1924	
Pettee, Julia L. et al	Pettee, Est William, deed	48	467	Rel of	Aug	7	1924	
Peterson, Laura A. W.	Knight, Kate B.	49	108	W.D.	Aug	7	1924	
Percy, Elizabeth S.	Percy, John C.	48	494	W.D.	Aug	23	1924	1 Acre.
Perloti, Giacomo	Salisbury Iron Corporation	49	128	W.D.	Sept	5	1924	
	( Page 529 )							

DIRECT INDEX TO DEEDS.

GRANTOR.

GRANTOR	GRANTEE	BOOK	PAGE	CHARACTER OF DEED	DATE OF RECORD			LOCATION OF PROPERTY
					MONTH	DAY	YEAR	
PE Percy, John C.	Sal Sav Soc	48	366 369	Mtg	Sep	19	1924	
Pechin, Minnie J. et ux.	O'Hara, Mary E.	48	376 378	W.D.	Sep	30	1924	2 Parcels on Lake Washington
Peabody, Est. William S.	Jefferis, Willis B. & Helen S.	48	452 454	W.D.	May	1	1925	
Pettee, Est. William C. deid	Pettee, Julia R. et al.	48	467	Est of Distrib	May	21	1925	
Peterson, Laura A. W.	Knight, Kate B.	50	83	Mtg	July	2	1925	
Percy, John C.	Salisbury Bank & Trust Co.	48	490 493	Mtg	July	17	1925	
Percy, John C.	Percy, Elizabeth S.	48	494 495	W.D.	July	17	1925	1/2 Interest in Interlake Inn prop.
Pettee, Lucy B. et al.	Sal. Pythian Bldg Assn	48	527 529	L.C.	Sept	9	1925	Wood lot Wolf Hill
Peterson, Laura A. W.	Hausler, William J.	49	135	W.D.	Oct	2	1925	Lakeville Sharn highway
Pease, Charles H. et al Exrs	Cleveland, Peter	52	74 75	Deed	Jan	6	1926	Est W.H. Gross.
Peterson, Clark K.	Salisbury Bank & Trust Co.	50	106	Mtg	Mch	13	1926	
Pequigney, Edward A.	Connecticut Power Co.	52	103 104	Deed	Mch	19	1926	Right of way.
Peterson, Clark K.	Belcher, Geo. R. & Dorothy	49	153	W.D.	Apr	3	1926	Undermountain rd
Pendleton, Edith Ward	Spooner, Florence Mae K.	52	148 150	W.D.	Apr	24	1926	On Lake Washington
Perin, Bradford	Melvin, Jas R. & C. K. Peterson	49	159	W.D.	June	23	1926	Main St. Salisbury
Peabody, Eugene L.	Halliwell, Lillian J.	2	474	Rel of attach	July	7	1926	
Peterson, Clark K. et al	Russell, Ernest F.	49	169	W.D.	Sept	1	1926	Salisbury Centre
Peabody, Eugene L.	Salisbury Bank & Trust Co.	50	143	Mtg	Mch	19	1927	
Percy, John C. & Eliz. S.	" " " "	52	356 359	Mtg	May	17	1927	
Pearce, Est. Arthur W.	Pearce, Lucy J. Exrix	52	367	Est of Appt	May	30	1927	
Percy, John C. & Eliz. S.	Salisbury Bank & Trust Co.	52	397 400	Mtg	June	15	1927	
Pendleton, Edith Ward	Spooner, Florence Mae K.	52	464 466	W.D.	Sept	3	1927	
Peabody, Eugene L.	O'Loughlin, Joseph J.	49	220	W.D.	Sept	7	1927	
Pearce, Lucy J.	Whitridge, Janetta	52	503 506	W.D.	Oct	24	1927	Holmes Fam.
Perry, William B.	Yale University	52	514 516	Mtg	Oct	28	1927	
Pechin, Edward U.	Pechin, Minnie J.	49	235	W.D.	Dec	6	1927	
Perry, William B.	Knight, Kate B.	54	7	L.C.	Jan	30	1928	



GRANTEE.

REVERSE INDEX TO DEEDS.

GRANTEE	GRANTOR	BOOK	PAGE	CHARACTER OF DEED	DATE OF RECORD			LOCATION OF PROPERTY
					MONTH	DAY	YEAR	
PE								
Peterson, Laura A. W.	Knight, Kate B. <i>Successor to S.S.</i>	51	21	Rec of Mtg	Oct	2	1925	
Peabody, Eugene L.	Salisbury Bank & Trust Co	48	549 550	Rec of Mtg	Oct	3	1925	
Pearse, Charles H. et al, Exrs	Gross, Est William H.	52	45	App't	Dec	12	1925	
Peterson, Clark K.	Packard, Henrietta	49	150	W.D.	Feb	13	1926	Undermountain Road.
Peterson, Clark K.	Salisbury Bank & Trust Co	51	27	Rec of Mtg	Apr	3	1926	
Peabody, Eugene L.	Hallivell, Lillian J.	AR+R 2	293	Attch	June	5	1926	
Peterson, Clark K. et al.	Perin, Bradford	49	159	W.D.	June	23	1926	Main St - Salisbury
Pencheon, Austin W.	Hayde, Lawrence	49	174	W.D.	Oct	18	1926	
Pectal, William E.	Bartle, John T.	51	40	Rec of Mtg	Feb	2	1927	
Pearce, Lucy D., Exrix	Pearce, Est Arthur W.	52	367 512	App't	May	30	1927	
Perry, William B.	Yale University	52	514	Deed	Oct	28	1927	
Pechin, Minnie J.	Pechin, Edward U.	49	235	W.D.	Dec	6	1927	
Perry, William B.	Yale University	54	1 2	Part Rec of Mtg	Jan	30	1928	

PE



GRANTEE. REVERSE INDEX TO DEEDS.

GRANTEE	GRANTOR	BOOK	PAGE	CHARACTER OF DEED	DATE OF RECORD			LOCATION OF PROPERTY
					MONTH	DAY	YEAR	
PE								
PF								

PF



DIRECT INDEX TO DEEDS.

GRANTOR.

GRANTOR	GRANTEE	BOOK	PAGE	CHARACTER OF DEED	DATE OF RECORD			LOCATION OF PROPERTY
					MONTH	DAY	YEAR	
PH								
Phelps, Anna M. &	Bartholomew Fred	40	59	Tras.	Nov.	4	1902	
Phelan Bros Const	Douglas Edie P.	40	269	Tras.	Feb.	9	1915	
Phillips, Nellie S.	Egan, John F.	40	556	W.D.	Sept	14	1920	Rahville V. B. F. P. Club

GRANTEE. REVERSE INDEX TO DEEDS.

GRANTEE	GRANTOR	BOOK	PAGE	CHARACTER OF DEED	DATE OF RECORD			LOCATION OF PROPERTY
					MONTH	DAY	YEAR	
PH								
Phillips Nellie Saunders	Derry Harry S. Est	41	379	Genie p.R. Est.	Feb.	22	1908.	
Phillips J. Lloyd	Doris Mercy E.	43	300	W.D.	Aug	9	1911	
Phillips Bess. Court	Neil Harvey F.	45	234	W.D.	Jan	16	1915	
Phillips, Nellie Saunders	Egan, John F.	35	653	Mtg	Sep	14	1920	
Phelps, Mary Fitch	Knight, Kate B.	48	331	W.D.	June	11	1924	Parcels adjoining Wake Robin prop.
Phelps Mary F.	Knight, Kate B.	49	131	W.D.	Oct	1	1925	adjoins grantee's land
Phelps, Mary F.	Knight, Kate B.	42	426	LC.	Oct	1	1925	Right of way.

PH

## DIRECT INDEX TO DEEDS.

GRANTOR.

GRANTOR	GRANTEE	BOOK	PAGE	CHARACTER OF DEED	DATE OF RECORD			LOCATION OF PROPERTY
					MONTH	DAY	YEAR	
Pi								
Pierce James H. Est.	Lillette Libson <sup>Adm</sup>	39	311	Pr. Ct.	Sept	23	1902	
Pierce Joel H. Est.	Lillette Libson <sup>Adm</sup>	39	312	" "	Sept	28	1902	
Pilling Minnie H.	Fisher C. P. et al.	39	424 426	Lb.	Oct	29	1903	-
" " " "	Pelton Angeline et al.	39	424 426	Lb.	Oct	29	1903	-
Pierce James W.	Bradley W <sup>m</sup> P.	37	598	Lb.	Nov	21	1903	
" est. for H.	Richardson Jas. L. et al.	39	498 499	War	June	6	1904	
Pilling Minnie L.	Clark Mary E. B. et al.	42	9	Lb.	Apr	28	1908	
Pierce James W.	Pierce Charlotte et al.	43	613 614	asmt mtg	June	26	1912	
Pierce Charlotte et al.	For. Annie L.	44	616 618	asmt mtg	June	17	1914	
Pierce Robt. D. et al.	Thompson Florence M.	42	13	L.B.	July	7	1908	
Pilgard, Annab. et al.	Carini, Bartholomew	47	401 403	L.C.	Apr	25	1921	
Pierce, James W.	Bradley, William P.	47	531 532	Rel of mtg	Feb	27	1922	
Pickett, Joseph C.	Salisbury Bank & Trust Co.	50	153	Mtg	June	11	1927	

GRANTEE. REVERSE INDEX TO DEEDS.

GRANTEE	GRANTOR	BOOK	PAGE	CHARACTER OF DEED	DATE OF RECORD			LOCATION OF PROPERTY
					MONTH	DAY	YEAR	
PI								
Riese Jan M.	Bradley Mrs P.	35	397	Mgt	Sep	6	1900	
Pierce James W.	Bradley Mrs P.	35	434	Mgt	Nov.	21	1903	
Pierce Charles <sup>is ad.</sup> Vincent	Pierce James W.	43	613 614	Account Mgt	June	26	1912	
Pilgard, Anna L.	Hunt, Henry H. Trustee	46	519 522	Trustee Deed	Oct	30	1918	
Pickert, Joseph C.	Howell, J. Col	52	394 395	Deed	June	11	1927	

PI





GRANTEE. REVERSE INDEX TO DEEDS.

GRANTEE	GRANTOR	BOOK	PAGE	CHARACTER OF DEED	DATE OF RECORD			LOCATION OF PROPERTY
					MONTH	DAY	YEAR	
Pl								

PI



DIRECT INDEX TO DEEDS.

GRANTOR.

GRANTOR	GRANTEE	BOOK	PAGE	CHARACTER OF DEED	DATE OF RECORD			LOCATION OF PROPERTY
					MONTH	DAY	YEAR	
PL-N								
Platt Ada. V. & al. <i>Class. W.</i>	Fenn William R.	40	32	Tras	Aug	5	1901	
Plummer Mary A.	Clark Caroline S.	39	240 241 242	Tras	Nov	21	1901	
Plummer Mary Ann & al. <i>Esq. &amp; Julia R. &amp; al.</i>	Salisbury Savings Society	32	350	Mtg	Mch	2	1901	
Plummer Chas. R.	Levee & al. Levee & al.	44	179	Tras	Feb	24	1901	
Plummer Carrie B.	Harrington Chas. S. & al.	44	646 650	Tras	Feb	8	1914	
Platt, Nettie	Platt, John Joseph	42	354	J. C. City of Dist	Jan	6	1921	On Undermountain Salisbury Village
Platt, Est John Joseph	Platt, Nettie, Adm'r	47	446	Ownership	Sept	22	1921	
Place, C. Irving	Honour, Joseph L.	47	550 553	Mtg	Apr	1	1922	
Platt, Est John Joseph	Platt, Nettie	47	555 556	Pro Est of Decent	Apr	6	1922	
Place, C. Irving	Jameson, Edwin C.	48	568 571	Mtg	Oct	23	1925	
Place, C. Irving	Town of Salisbury	53	7	Tras	Mch	31	1926	
"	Connecticut Power Co.	52	172 174	Deed	June	17	1926	Right of Way.
"	by a. W. Lamb. Trustee	52	565	Trustees				
"	" Bankruptcy	52	567	Deed	Dec	10	1927	

GRANTEE. REVERSE INDEX TO DEEDS.

GRANTEE	GRANTOR	BOOK	PAGE	CHARACTER OF DEED	DATE OF RECORD			LOCATION OF PROPERTY
					MONTH	DAY	YEAR	
PL-N								
Plummer Mary A + C. W.	Salisbury Sav. Soc.	32	350	Mtg	Feb	22	1901	
Plummer Chas. P. <sup>Eti</sup>	Wetace Thos L. Exp	42	158	Rb.	Jan	13	1913	
Plummer Chas. P. <sup>Eti</sup>	Johnson Reed	44	158	Rb.	Feb	28	1913	
Plummer Chas. P. <sup>Eti</sup>	Bierce Julia A.	44	157	Rel	Mar	25	1913	
Plumb Carrie B. M.	Caster Grace E	42	239	Rel	Jan	6	1914	
Platt, John Joseph et al	Button, Fannie Louie	40	515	W.D.	Feb	11	1919	
Platt, John Joseph	Platt, Nettie	42	354	J. C. Affidavit	Jan	6	1921	Undermountain Road Salisbury Village.
Platt, Nettie, Admitte	Platt, Est John Joseph	47	446	Ownership	Sept	22	1921	
Place, C. Irving	Honour, Joseph L.	47	547	W.D.	Apr	1	1922	
Platt, Nettie	Platt, Est John Joseph	47	555	Pro. St.	Apr	6	1922	
Platt, Nettie	Ostrom, Frank W.	49	49	W.D.	Nov	23	1923	804.80 near Undermountain Road.
Place, C. Irving	Honour, Joseph L.	48	246	Rel of	Dec	5	1923	
" " "	Jameson, Edwin C.	52	171	Mtg	June	17	1926	
" " "	Town of Salisbury	53	7	Part Rec of Mtg	July	30	1926	
" " "	Jameson, Edwin C.	52	567	Rel of	Dec	10	1927	Released to R. E. Woodin.
" " "	Jameson, Edwin C.	52	568	Mtg	Dec	10	1927	

PL  
PN

## DIRECT INDEX TO DEEDS.

GRANTOR.

GRANTOR	GRANTEE	BOOK	PAGE	CHARACTER OF DEED	DATE OF RECORD			LOCATION OF PROPERTY
					MONTH	DAY	YEAR	
PO <i>Pontervia, Giuseppe</i>	<i>Zacches, Michele</i>	<i>u.l.r.</i> 2	<i>405</i>	<i>Rel. of</i> <i>Attachm.</i>	<i>Sept.</i>	<i>25</i>	<i>1916</i>	
<i>Powers, Thomas</i>	<i>Sal. Sav. Soc.</i>	35	698	<i>Mtg</i>	<i>Sept</i>	<i>12</i>	<i>1922</i>	
<i>Powers, Est Thomas</i>	<i>Salisbury Bank &amp; Trust Co, Ada</i>	52	170	<i>Att. of</i>	<i>June</i>	<i>17</i>	<i>1926</i>	
"	<i>Tompkins, Mary, et al</i>	52	360 361	<i>Pro. et. of</i> <i>Distrib.</i>	<i>May</i>	<i>20</i>	<i>1927</i>	

GRANTEE. REVERSE INDEX TO DEEDS.

GRANTEE	GRANTOR	BOOK	PAGE	CHARACTER OF DEED	DATE OF RECORD			LOCATION OF PROPERTY
					MONTH	DAY	YEAR	
PO Powers, Thomas Post + Lester Co. Powers, Thomas Powers, John, et al	Joynes, George S.	47	244	W.D.	Oct	1	1920	In Village of Ashville near Porter Ore Bed.
	Salisbury Garage by S.B. & Co.		245	Cond				
	Salisbury Sav. Soc.	51	39	Sale	Aug	11	1921	
	Powers, Est Thomas	52	360	Rel of	Jan	6	1927	
			361	Prop of	May	20	1927	
				Distrib				

PO



GRANTEE. REVERSE INDEX TO DEEDS.

GRANTEE	GRANTOR	BOOK	PAGE	CHARACTER OF DEED	DATE OF RECORD			LOCATION OF PROPERTY
					MONTH	DAY	YEAR	
PO								

PO



DIRECT INDEX TO DEEDS.

GRANTOR.

GRANTOR	GRANTEE	BOOK	PAGE	CHARACTER OF DEED	DATE OF RECORD			LOCATION OF PROPERTY
					MONTH	DAY	YEAR	
PR								
Proper White H.	Harriman Jennie I	35	391	Mgt	Apr	27	1900	
Pratt Rachel B & Henry B.	Dempsey Freeman	40	111	Tras.	Oct	27	1904	
" et Daniel	Rachel L Pratt	39	538 to 540	Mar	Oct	27	1904	
Prentiss William C.	Slocum Ernest E	39	609 611		Apr	6	1905	
Pratt Lewis L & Chas. R.	Stone Emma M.	41	266 268	Lt	June	4	1907	
Pratt Rachel L et al.	Stone Emma M.	37	682 381	Lt	June	4	1907	
Prentiss Wm C.	Slocum Ernest E	41	385	sub with cov.	Feb	24	1908	
Pratt Rachel B.	Barney Mary I.	42	43	Lt.	Apr	1	1909	
Pratt Rachel B.	Barney Mary I.	41	577 579	Tras	Jan	24	1909	
Pratt Rachel B & Henry	Ashman Daniel M.	41	580 581	Tras	June	25	1909	
Proper White H.	The Berkshire Paper Co	40	275	Tras	Nov.	3	1909	
Pratt Rachel B et al.	Pratt Henry Alon	43	266	Tras	July	17	1911	
Pratt Henry B. et al.	Ashman Daniel M.	42	133	Lt.	Sep	21	1911	
Pratt Rachel B. et al.	Pratt Henry B. et al.	43	424	clt	Jan	25	1912	
Pratt Rachel B. et al.	Pratt Henry B.	43	425	clt	Jan	25	1912	
Price, Harry L. et al	Kelsey, Horace S.	Per. Prop	109 110	Bill of Sale	Nov	12	1919	
Proprietor's Committee	Coffing & Warner	47	181	Layout	May	7	1920	Survey of Wolf Hill
Priestman, John H. et al.	Schlichte, Bertha	40	574	W.D.	Feb	7	1921	Near Undermonition Road
Pridham Elizabeth et al.	Bradley, William P.	42	363	I.C.	Jan	3	1921	
Pray, Mary B. et al.	Jones, J. Robertson	40	593	W.D.	Jul	9	1921	20 feet on highway from Union to H. School
Pray, Mary B. et al.	White, Frank B. et al.	40	620	W.D.	May	11	1922	43 acres on Indian Mt.
Pray, Mary B.	Sal Sav. Soc.	35	705	Mtg	Oct	30	1922	
Pray, Mary B. et al.	White, Howell N.	49	43	W.D.	Oct	19	1923	5.75 acres on highway One Hill to Hotchkiss
Precott, Eliza Curtiss	Shaw, D. Lawrence	51	6	Rec of Mtg	Sep	19	1924	
Pratt, Alice	Farmer, Martha B.	48	381 382	Deed by assignmt	Nov	5	1924	
Pray, Mary B.	Salisbury Bank & Trust Co.	50	169	Mtg	Oct	18	1927	
Pray Mary B. et al.	Amundson, Harry J.	52	511 512	W.D.	Oct	27	1927	



GRANTEE. REVERSE INDEX TO DEEDS.

GRANTEE	GRANTOR	BOOK	PAGE	CHARACTER OF DEED	DATE OF RECORD			LOCATION OF PROPERTY
					MONTH	DAY	YEAR	
PR								
Proper White H.	Madden Est Michael	39	104 <sup>15</sup> 107	BxS	May	1	1900	
Prentiss D. A. v.	Ritter Dental Dept	39	325	lease	Dec	29	1902	
Prentiss W <sup>m</sup> C.	Shorpe. Allen C. W.	39	447 449	Tras.	Nov.	30	1903	
Pratt Bethe	Frank Irving A	39	464 461	Cont. Sale	Jan	27	1904	
" " " "	" " " "	39	524 525	" "	Sept	9	1904	
Pratt Rachel L.	Hotbard. Henry	39	538 540	Tras.	Dec	27	1904	
Pratt Rachel L.	Sal. Sav. Society	33	230	do.	Dec	27	1904	
Profess. White H.	Harrieman Jessie D.	37	659	do.	July	30	1906	
Pratt Rachel L.	Barney Mary S	41	399 401	Rel	July	28	1908	
Pratt Rachel L.	Ashmun Samuel M	41	582 584	mtg	June	25	1909	
Pratt Alice E et al	Pierce Frank W	41	642 643	lien	Apr	8	1910	
Pratt Henry Alice	Pratt Rachel R	43	266	Cont	July	17	1911	
Pratt. Henry B. Alice	Pratt Rachel R Est	43	424	Cont	Jan	25	1912	
Pratt Henry R.	Pratt Rachel R Est	43	425 568	Cont	Jan	25	1912	
Prendergast W <sup>m</sup> A.	Shaw. Agnes C. W.	43	572	Tras.	Apr	29	1912	
Profess White H.	Falls Village Soc. Bank	42	156	do.	Dec	14	1912	
Priestman John	Smith Ederie R	40	403	Tras	Apr	28	1914	
Pratt Alice Est et al	Pierce Frank W	41	570	Rel	Apr	29	1914	
Priestman John & Elizabeth	Smith, Edwin R.	40	499	W.D.	Nov	25	1918	
Preston, William A.	Town of Salisbury	1	374	Bar Lot	May	3	1920	
Pray, Mary B.	Sal Sav. Soc.	48	211 212	Rel of mtg	Oct	19	1923	



GRANTEE. REVERSE INDEX TO DEEDS.

GRANTEE	GRANTOR	BOOK	PAGE	CHARACTER OF DEED	DATE OF RECORD			LOCATION OF PROPERTY
					MONTH	DAY	YEAR	
PR								

PR

DIRECT INDEX TO DEEDS.

GRANTOR.

GRANTOR	GRANTEE	BOOK	PAGE	CHARACTER OF DEED	DATE OF RECORD			LOCATION OF PROPERTY
					MONTH	DAY	YEAR	
<b>PU-Y</b>								
Pulver John W et al	Miles Mrs.	39	54657	2C	Jan	8	1900	
Pulver Henry	Miller Lalie	37	582	Rel	Jan	27	1903	
Pulver Frank	Miller Reij J.	37	691	mtg	Oct	4	1904	
Pulver Homer	Martin Abram	41	424	sale	Aug	10	1908	
Pulver Freelace	Lal. Sav. Society	32	418	mtg	Me	26	1910	
Pulver Ellen et al	Lal. Sav. Soc	40	460	mtg	Feb	27	1912	
Pulver, Free E	Mayer, Charles A	45	572	Deed	Mar	21	1916	
Pulver, Annie K.	Hunter, Ellen Duple	46	300	War	June	19	1917	
Pulver, Annie H.	Patchen, Hannah R. et al	40	543	W. D.	June	3	1920	n. side of highway from Lakeville to Falls V.
Pulver, Annie H.	Howell, J. Cor	49	67	W. D.	May	8	1924	s. W. side of Highway Lakeville to Rock Rock
Pulver, Est Ellen C. et al	Robbins Bur Trust Co. Evs	48	418	Clk of Ownership	Feb	10	1925	
Puff, Myron A.	Halliwel, Walter S. et al	2	466	Rel of	Aug	17	1925	
Pulver, Est. Ellen C.	Wright, Lois U. et al.	48	500	Pro Clk. of Deviso	Nov	5	1925	{ Grace Sherwood Chas. Stanley "

GRANTEE.

## REVERSE INDEX TO DEEDS.

GRANTEE	GRANTOR	BOOK	PAGE	CHARACTER OF DEED	DATE OF RECORD			LOCATION OF PROPERTY
					MONTH	DAY	YEAR	
<b>PU-Y</b>								
Pulver, Henry	Harrison H. M.	37	578	Rel.	Jan	6	1903	
Pulver, Frank	Miller Benjamin	35	422	Gift	Jan	27	1903	
Pulver, Henry	Miller Benjamin	40	66	W.D.	Jan	27	1903	
Pulver, Ellen C.	Ripheburgh Lydia	37	579	Rel.	Jan	4	1904	
Pulver, Ellen C. et al.	Ripheburgh Lydia	41	31	Deed	Dec	11	1905	
Pulver, Annie K.	Sal. Sav. Society	41	377	amts	Apr	2	1908	
Pulver, Homer	Ailes U. C.	127 128 129	43	Rel.	Feb	22	1911	
Pulver, Ellen C. et al.	Barney Mary J.	43	457	W.D.	Mar	27	1912	
Pulver, Annie K.	Turner Agnes G.	40	353	W.D.	Apr	2	1912	
Pulver, Ellen C. et al.	Sal. Sav. Soc.	33	317	Rel.	Nov	23	1912	
Pulver, Free Ex	Pulver Free W. et al.	45	540	Gift	Nov	27	1915	
Pulver, Annie K.	Kane, Est. of Katie	46	136	amts	July	27	1915	
Pulver, et al. Annie	Kane, Est. of Patrick	46	299	Gift	June	18	1917	
Pulver, Annie K.	Kane, Est. of Katie	46	308	Gift	June	26	1917	
Public, The	Hutchins, School Dist.	46	526	Grant	Nov	16	1918	Dedication of land for highway.
Pulver, Abbey & John W. et al.	Falls Village Sav. Bank	47	44	Rel.	Dec	3	1919	
Pulver, Annie K.	Holley Mfg. Co.	40	643	W.D.	Sep	30	1922	
Pulver, Ellen C.	Sal. Sav. Soc.	33	367	I.C.	Jan	23	1924	Rel of Mtg
Puff, Myron	Halliwell, Walter & Lillian	2	273	attch.	Aug	12	1925	
Putnam Co. Estates, Inc	Stone, Alfred B.	52	389 390	assgmt of Mtg	June	9	1927	

PU  
PY





## DIRECT INDEX TO DEEDS.

GRANTOR.

GRANTOR	GRANTEE	BOOK	PAGE	CHARACTER OF DEED	DATE OF RECORD			LOCATION OF PROPERTY
					MONTH	DAY	YEAR	
QU								
Quaile Mary Louise & E. C.	Salisbury Sav. Soc.	32	357	Mtg	Oct	5	1901.	
" " " " " "	Lacure G. A. R.	39	258 259	Recd	Feb	19	1902.	
" " " " " "	Book, Martin R.	35	423	Mgt	Aug	4	1902.	
Quaile Mary Louise	The Salisbury School	39	143 145	Sl.	Sept	6	1905	
Louise Ellen Crockett	Hayde John Jr.	40	204 406 407	Tran	May	20	1907	
Quaile, George E.	Salisbury School Inc. The	48	406 407	D.C.	Jan	12	1925.	
Quaile, Emerson R. & Charles P. M.	Parsons, Rose Milvins	49	210	W.D.	July	18	1927	
" " " " " "	" " " " " "	42	469	D.C.	July	18	1927.	
Quaile Operators Corp. The	Muller, J. P. Realty Corp.	52	582 584	Change of Name	Dec	27	1927.	



GRANTEE. REVERSE INDEX TO DEEDS.

GRANTEE	GRANTOR	BOOK	PAGE	CHARACTER OF DEED	DATE OF RECORD			LOCATION OF PROPERTY
					MONTH	DAY	YEAR	
<b>QU</b>								
Quaile Mary Prince	Odenbirt John M.	40	21	Tras	Apr	12	1901	
Quinn Ellen Brown	Brown Patrick	37	569	Tras	Aug	21	1902	
Quaile Mary L.	Fox Andrew	40	58	Tras	Oct	8	1902	
do	Hamme Gustave A.H.	41	113	2.C.	sep	5	1906	
Quaile, George C.	Sal. Sav. Soc.	33	351	Rel	Nov	5	1917	
" " "	" " "	33	352	2.C.	May	1	1918	
" " "	" " "	33	353	2.C.	May	1	1918	
Quinn, John F. et al.	Mc Carty, Frank & Ella	42	395	2.C.	Aug	11	1923	
Quaile, George E.	Blake, Mary	49	77	W.D.	Aug	19	1924	23 Acres N. side of Knapp rd.
Quinn, John F. et al.	Joy, James U.	48	393	2.C.	Dec	15	1924	
Quaile, G.E. Inc.	Salisbury School Inc. The	52	394	Change of Name	June	16	1926	
Queens Operators Corp.	Culver, Laura B. et al. Evs	52	195	Deed	Jan	6	1927	Est <sup>Evs.</sup> Walter B. Culver.
" " "	" Ambrose M.	52	272	Deed	Jan	6	1927	
" " "	" Laura B. et al. Evs	52	274	Deed	Jan	6	1927	Est <sup>Evs.</sup> Harriet M. Culver.
Quaile, Emerson B. + Charlotte P. M.	Clark, Jennie L.	49	276	W.D.	July	18	1927	Home Farm + wood lot.
Queens Operators Corp. The	Coley, William B.	52	576	Deed	Dec	27	1927	
			581					

R





## DIRECT INDEX TO DEEDS.

GRANTOR.

GRANTOR	GRANTEE	BOOK	PAGE	CHARACTER OF DEED	DATE OF RECORD			LOCATION OF PROPERTY
					MONTH	DAY	YEAR	
RA Rapp John	Rapp George -	37	630	Rel.	Oct	4	1905	
Ratchiff Mrs. A. S.	Cooper Thwait Hous.	41	93	Chat				
Rapp George -	Carroll James	40	181	Mtg	May	5	1906	
Reed Marrie Est.	Reed Emily L.	41	610	Per	Nov	6	1906	
Randall Gertrude M.	Perry W <sup>m</sup> B. Sen.	43	613	Quit	Oct	9	1909	
Randall Gertrude M.	Warner Gus. C.	43	38	Trust	Sep	14	1910	
Randall Gertrude M.	Warner Gus. C.	43	103	Rel.	Dec	1	1910	
Randall Gertrude M.	Falls Village L.S. Bank	43	320	Mtg	Sep	23	1911	
Randall Gertrude M.	Wood Caroline M.	43	323	Mtg	Nov	2	1911	
Randall Gertrude M.	Wood Caroline M.	43	345	Mtg	Nov	2	1911	
Randall Gertrude M.	Raynsford E. E.	43	352	Mtg	Nov	2	1911	
Randall Gertrude M.	Raynsford E. E.	43	425	Rel.	Jan	26	1912	
Randall Gertrude M.	Falls Village L.S. Bank	43	441	Mtg	Feb	7	1912	
Randall Gertrude M.	Harrison Marie R.	43	444	Mtg	Feb	7	1912	
Randall Gertrude M.	Harrison Marie R.	43	521	Trans	Apr	6	1912	
Randall Gertrude M.	Hunter Ellen Supte	42	523	Trans	Apr	6	1912	
Randall Gertrude M.	Hunter Ellen Supte	42	160	Rel.	Jan	18	1913	
Randall Gertrude M.	Goodwin Stephen	44	102	Rel.	Jan	18	1913	
Randall Gertrude M.	Goodwin Stephen	44	576	Rel.	Jan	18	1913	
Randall Gertrude M.	Battle W <sup>m</sup> A.	44	577	Rel.	Jan	18	1913	
Randall Gertrude M.	Battle W <sup>m</sup> A.	44	577	Rel.	Jan	18	1913	
Randall Gertrude M.	White William H.	44	23	Rel.	Oct	31	1913	
Randall Gertrude M.	White William H.	44	24	Rel.	Oct	31	1913	
Randall Gertrude M.	Leydau Marie A.	42	208	Rel.	Oct	2	1914	
Randall Gertrude M.	Leydau Marie A.	42	208	Rel.	Oct	2	1914	
Randall Gertrude M.	Raynsford Edw. E.	45	642	Rel.	Oct	2	1914	
Randall Gertrude M.	Raynsford Edw. E.	45	642	Rel.	Oct	2	1914	
Randall Gertrude M.	Raynsford Edw. E.	45	455	Rel.	May	11	1916	
Randall Gertrude M.	Raynsford Edw. E.	45	455	Rel.	May	11	1916	
Randall Gertrude M.	Churchward James	2	403	Rel.	Apr	20	1916	
Randall Gertrude M.	Churchward James	2	403	Rel.	Apr	20	1916	
Randall Gertrude M.	Russell Anna	42	295	Rel.	Feb	19	1917	
Randall Gertrude M.	Russell Anna	42	295	Rel.	Feb	19	1917	
Randall Gertrude M.	Merrall Frank R.	46	305	Mtg	June	20	1917	
Randall Gertrude M.	Merrall Frank R.	46	305	Mtg	June	20	1917	
Randall Gertrude M.	Carroll James	42	306	Rel.	Dec	28	1919	
Randall Gertrude M.	Carroll James	42	306	Rel.	Dec	28	1919	
Randall Gertrude M.	Battle William	2	418	Rel.	Sept	11	1919	
Randall Gertrude M.	Battle William	2	418	Rel.	Sept	11	1919	
Randall Gertrude M.	Silvernail Mary S.	2	461	Attach	Mar	20	1925	
Randall Gertrude M.	Silvernail Mary S.	2	461	Attach	Mar	20	1925	
Randall Gertrude M.	Cleveland Paul B. et al.	2	462	Attach	Apr	28	1925	
Randall Gertrude M.	Cleveland Paul B. et al.	2	462	Attach	Apr	28	1925	

GRANTEE. REVERSE INDEX TO DEEDS.

GRANTEE	GRANTOR	BOOK	PAGE	CHARACTER OF DEED	DATE OF RECORD			LOCATION OF PROPERTY
					MONTH	DAY	YEAR	
RA								
Raynsford, Edw. E.	Spurr, Edwin W.	37	549	26.	Jan	13	1902.	
Rafap, George.	Falls Village Inst.	37	557	26.	Jan	29	1902.	
Raynsford, Edw. E.	Kane, William	40	69	Mar	18	1903.		
Raynsford, Edw. E.	Spurr, Edwin W.	37	607	26.	Mich	3	1904 ✓	
Rafap, George -	Rafap, John	37	630	26.	Oct	4	1905	
Reed, Cecily S.	Reed, Marice Est	41	610	Per	Oct	9	1909	
Rand W <sup>m</sup> Blanchard.	Wood, Caroline M.	43.	345	338	Mar.	Nov.	2	1911
Raynsford, E. E. Esq.	Raynsford W <sup>m</sup> H. Est	43	425	Per	Jan	26	1912	
Rafap, Geo. Fredk	James Carroll.	44	80	13th	Jan	10	1913	
" " " "	" " " "	44	81	25	Dec	10	1913	
" " " "	" " " "	44	566	Resid.	Oct	10	1913	
" " " "	" " " "	44	667	"	Nov	25	1913.	
Ragan, Lloyd E.	Luydane, Kate A	35	576	Mt	Mich	3	1914	
Raynsford, E. E. Esq.	Gillette, Edw. H.	45	11	Att	Mich	19	1914.	
Ragan, Lloyd E.	Churches, Louise H.	45	371	372	Lease	June	10	1915.
Raynsford, Edw. E.	Raynsford, Est. of Wm. H.	45	642	Pro. Cur.	May	3	1916. ✓	
Raynsford, Edw. E.	Raynsford, Mary E.	40	455	Wor	May	11	1916. ✓	
Rand, Ellen Emmett	Hood, Est. Edw. M.	46	163	Lease	Oct.	25	1916	
Robbins, Burrall Trust	Hoyt, Est. Benj. F.	46	276	Att of	May	8	1917	
Ray, Reginald P.	Merrall, Frank R.	46	302	Wor	June	20	1917	
Radom, Leo.	Schmaling, Frank J.	46	142	Cond	Feb	9	1921.	
"	Curtis, Nelson	46	143	Sale	Feb	9	1921.	
"	"	46	146	Cond	Mich	28	1921	
"	"	46	147	Sale	Mich	28	1921	
Ratcliffe, Plena M.	Silvernail, Mary S	46	234	Att of	Jan	18	1922	
Rapp, George F.	Town of Salisbury	1	382	235	Attach	Jan	18	1922
Rapp, Emma F.	Merrall, Frank R.	48	23	Per. lot	Apr	25	1922	Lot # 140.
Rand, Ellen Emmet	Perin, Bradford	48	24	Assmit	Nov	14	1922	
Raynsford, Edward E.	Cleaveland, Paul B. et ux	48	29	of Mtg	Nov	21	1922	
Raynsford, Edward E. Adm.	Patchen, Est Hannah R.	48	31	Lease	Nov	21	1922	
Rand, William Blanchard	Salisbury Iron Corp.	49	94	Meek's	May	19	1923	
			95	Per.	May	19	1923	
			325	Att of	May	29	1924.	
			123	Appt.	Aug	21	1925.	2 Parcels 47 Acres.

RA



GRANTEE. REVERSE INDEX TO DEEDS.

GRANTEE	GRANTOR	BOOK	PAGE	CHARACTER OF DEED	DATE OF RECORD			LOCATION OF PROPERTY
					MONTH	DAY	YEAR	
RA								

RA

DIRECT INDEX TO DEEDS. GRANTOR.

GRANTOR	GRANTEE	BOOK	PAGE	CHARACTER OF DEED	DATE OF RECORD			LOCATION OF PROPERTY
					MONTH	DAY	YEAR	
RE								
Reed Fred B. & Emma F	Salisbury Savings Society	32	343	Mgt	Aug	23	1900	
Reinard Carl A. S.	Davis Mary M	39	67 <sup>1/2</sup> 71 <sup>60</sup>	2c	Feb	3	1900	
Reed Est Polly	Cornell M <sup>te</sup>	39	161	2c	Nov	8	1900	
Reed J. <del>Marvin</del>	Warner <del>Wm</del> & L Maud	39	192 <sup>3</sup> 193	Ac. Mgt	May	29	1902	
Reed Fred H.	Reed James B	35	421	Mgt	Apr	7	1902	
Revag Chas. E.	Revag John T	40	49	Tras	Apr	12	1902	
Reed Irene & Fred H	Reid William H.	40	54	Tras	July	8	1902	
Reed Marvin	Reid William H.	39	318 <sup>8</sup> 320	Agreement	Oct	1	1902	
Reid William H.	Sauford Elias F.	39	321 324	" "	"	"	"	
Reed. Fredk. B.	Reid William H.	39	328 329	" "	Nov.	10	1902	
Redshaw Moses W.	Ostrom Fred W.	37	579	Lb.	Jan	15		
Reed James B.	Joseph L. Honour	39	381 383	Tras.	Apr	1	1903	
Reed James B.	Nat. Sav. Soc.	39	420 421	acst Mtg	Sept	30	1903	
Reed. Frank H.	Sullivan Anastasia	40	98	Tras.	June	2	1904	
Reid William H.	Sauford Elias F.	39	534	Agreement	Oct	6	1904	
Reid William H.	Sauford Jeanette E.	39	531 536	" "	Oct	6	1904	
Reid William H.	Reid Marvin	39	536 537	" "	Oct	6	1904	
Reed Est of Polly	Warner M <sup>te</sup> & L Maud	39	491 <sup>6</sup> 493	2c	May	23	1904	
Revag. John T.	Revag Charles. E.	40	127	Tras	Aug	12	1905	
Revellier Joseph	Falls Village Sav. Bank	35	452	Mgt	Dec	29	1906	
Reed James F. S. B.	Reed Frank H.	41	228	Part Debt	Feb	16	1907	
Reed Baldwin Est	Reed James B. Ex	41	241	Part Cf.	Apr	20	1907	
Reed Est Polly	Warner L Maud	37	651	2c	Apr	14	1906	
Reed. Spencer - Dabel	Stone Emma M.	41	261 266	Lb.	June	4	1907	
Reed Julia	Stone Emma M.	41	270 272	Lb.	June	4	1907	
Reed Edgar J.	Haines Frank P.	40	215	Tras.	Sept	24	1907	
Reed Marvin Est	Reed E. Clark Ex	41	411	Part Cf.	May	2	1908	
Reed James B.	Nat. Sav. Soc.	41	421 426	acst Mtg	Aug	20	1908	
Reed. Elias B.	Colonial Peter F.	42	34	Lb.	Nov	20	1908	
Reed Baldwin Est	Reed James B. et al.	41	470 471	Part Debt	Dec	4	1908	
Reed Lucy D.	Reed James Fred. Frank.	41	471 474	Lb.	Dec	4	1908	
Reed Isaac W.	Reed James B.	42	35	Lb.	Dec	4	1908	
Reed. Franky E. & Fredk. H.	Dreese Frederick	41	477 480	Tras	Dec	19	1908	
Reed James B. & Florence B.	Dreese - Frederick	41	480 484	Tras	Dec	19	1908	
Reid Robert A.	Robbins Burrill Geo	41	576 577	acst Mtg	June	21	1909	
Reidshaw Charles E.	Nat. Sav. Society	32	413	Mtg	July	2	1909	
Reed James B. (Reed Marvin, Est.)	Reed Frank H.	42	77	Lb.	Feb	24	1910	
Reed. Emily L.	Moore Michael	42	610 83	Lb.	Apr	26	1910	
Reed James B.	Honour Joseph L.	42	86	Lb.	June	7	1910	
Rivollier Joseph	Leuth William M.	40	292	Tras	June	7	1910	
Reid William H.	Reid Maria H.	37	575	Lb.	Oct	9	1902	
Reid William H.	Wagner Ernest O.	43	202 204	Acst.	May	2	1911	
Reid William H.	Wagner Ernest O.	43	205 209	Tras	May	2	1911	
Reed. Frank H.	Moore Leon E & Laura R.	40	335	Tras.	Nov.	20	1911	
Reed. Frank H.	Moore Leon E & Laura R.	40	371 372	Part Sale	Nov.	20	1911	
Revag Charles Est	Jaquier Peter Adm	43	399	Part Cf.	Jan	6	1912	



GRANTEE.

REVERSE INDEX TO DEEDS.

GRANTEE	GRANTOR	BOOK	PAGE	CHARACTER OF DEED	DATE OF RECORD			LOCATION OF PROPERTY
					MONTH	DAY	YEAR	
Reed Lewis	Salisbury Savings Society	33	197	2 c	Oct	1	1900	
Reed Serena F	Fitch Est Olive	39	134 135	Pro Conty	Sept	7	1900	
Reed Shaver Marv W.	Ditson Trustee W	37	417	mtg	Jan	1	1901	
Reed Marvin	Robbins Luey M	37	523	2 c	May	28	1901	
Reed Fred B	Irving Est Sunself	39	174	Pro Conty	June	20	1901	
Reed Fred. Id.	Trustee of Salisbury	39	272 274	Tras	Apr	7	1902	
Reed James B	Reed Fred. Id.	35	421	Mgt	Apr	7	1902	
Reed John T.	Reed Chas. E.	40	49	Tras	Apr	12	1902	
Reed Frederic B.	Falls Village Sav Bank	37	562	Lb.	July	8	1902	
Reed William Id.	Reed Serena + Fred	40	54	Tras	July	8	1902	
Reed Serena F	Sal. Sav. Society	33	209	Lb.	July	8	1902	
Reid William H.	Trustee Fauderfoot Eugene	39	307 310		Sept	11	1902	
Reid William H.	Reed Marvin	39	328 320	Ague meet	Oct	1	1902	
Reid William H.	Reid Maria H	37	575	Lb.	Oct	9	1902	
Reid " "	Reed Fredk B	39	328 329	Ague meet	Nov	10	1902	
Reid Fredk B	French Maria S.	40	65	Tras	Jan	5	1903	Burial Lot
Reid James B	Honour Joseph R.	39	384 386	mtg	Apr	1	1903	
Reid Wm H.	Moore Michael	39	404 401	Ague meet	June	13	1903	
Reid Marvin	Francis Thomas	39	414 415	Mgt	Aug	24	1903	
Reid Marvin	Nanger Chas. F.	37	600	Lb.	Jan	9	1904	
Reid Louis	Leach George	40	93	Tras	Feb	10	1904	
Reid Marvin	Reid Wm H	39	547 546 536+537	Ague meet	Oct	6	1904	
Reid Wm H.	Reid Maria H	39	543 544	Lb.	Oct	25	1904	
Reid Est Polly	Salisbury Savings Society	39	489 490	Mt. Dis	May	23	1904	
Reed Charles E.	Reed John T.	40	127	Tras	Aug	12	1905	
Revollier Joseph	Judd Lucius S.	40	150	Tras	March	29	1906	
Reed David F	Alford John F	41	116 118	Lb.	Aug	31	1906	
Reed David F et al.	Trustee Boothwell Orlando H.	41	136 137	Lb.	Oct	18	1906	
Reed Frank H.	Reed James F Est	41	228	Debt	Feb	16	1907	
Reed James B. Exr	Reed Baldwin Est	41	214	Debt	Apr	20	1907	
Reed E. Clark	Reed Marvin Est	41	411 420	Debt	May	2	1908	
Reed James B. et al.	Reed Baldwin Est	41	471 471	Debt	Dec	4	1908	
Reed James B. et al.	Reed Lucy J.	41	474	Lb.	Dec	4	1908	
Reed James B.	Reed Isaac W.	42	35 492	Lb.	Dec	4	1908	
Reed Baldwin 2nd	Godwin J. P. & Son D	41	493	Lb.	Dec	19	1908	
Reushaw Charles E.	Hutchinson Ellen C.	40	269	Tras	July	22	1909	
Reed James B.	Sal. Sav. Soc	33	281 610	Lb.	Aug	18	1909	
Reed Emily S.	Reed Marvin Est.	41	278	Tras	Jan	25	1910	
Reushaw Chas. E.	Fay Andrew J.	40	278	Tras	Jan	25	1910	
Reed Fredk H.	Reed James B.	42	77 17	Lb.	Feb	24	1910	
Reed David F.	Alford John F.	43	19 46	Lb.	July	27	1910	
Reid Wm H.	Bradley Wm P.	43	47	Lease	Oct	5	1910	
Reid W. H.	Central New England R.R.	43	199	Premium	May	2	1911	
Reid W. H.	Central New England R.R.	43	200 201	" "	May	2	1911	
Reid William H.	Wagner Ernest O	43	209 213	mtg	May	3	1911	
Reid Caroline D.	Dewey George J	43	421 423	Debt	Jan	20	1912	
Reed Alexa et al.	Reed Chas Est	44	78 79	Debt	Dec	31	1912	

RE

DIRECT INDEX TO DEEDS. GRANTOR.

GRANTOR	GRANTEE	BOOK	PAGE	CHARACTER OF DEED	DATE OF RECORD			LOCATION OF PROPERTY
					MONTH	DAY	YEAR	
REid William H.	Devey George T.	43	419	acmt	Jan	20	1912	
Reid Caroline D.	Maguire Cecelia D.	43	421	mtg	Jan	20	1912	
Reid, Frederick B et al	Cook George.	43	432	2b.	Feb	1	1912	
Reid Marvin & E. Black	" " "	"	434	"	"	"	"	
Reid John O Hill et al	" " "	"	526	"	"	"	"	
Reid Ellen G. et al	" " "	"	533	"	"	"	"	
Reid, Bless. Est	John T, Marie T et al	44	78	Prs	Dec	31	1912	
Reid Emily R.	Reid, Alexia, & Chas,	44	79	debt	Dec	31	1912	
Reid Frederic B.	Whalen Andrew J.	42	226	2b.	Nov.	10	1913	
Reid David S. et al	Woodworth James	35	573	mtg	Jan	11	1914	
Reid David S. et al	Joy David S. et al	45	50	Prs	May	10	1914	
Reid David S. et al	Alford John F.	45	78	Est	July	8	1914	
Retillard Fred.	Whitford Harry R.	45	80	Prs	July	30	1914	
Reid, Willard C.	Reid, Antoinette M.	45	496	Sale	July	30	1914	
Reid, Emily L.	Whalen Andrew J.	47	497	War.	Nov.	5	1915	
Reid, Est. of Frederic B	Robbins Burrall & Co.	46	147	2.C.	Nov.	22	1915	
Reid, Emily L.	Wanger, Charles F.	42	316	Prs	Aug.	29	1916	
Reid, Edward F.	Briggs, Job S.	46	352	2.C.	Aug.	7	1917	
Reid, Est. of Frederic B	Cah Cradale, Fitch.	46	359	Mtg	Sept.	12	1917	
Reid, Emma G. & Edu. F.	" " "	46	361	Deed	Sept.	22	1917	
Reid, Marvin	Barthe, Eliza J.	42	298	"	Sept.	22	1917	
Reid, Alexia et al	Surdam, Norman O.	46	567	2-C	Oct.	3	1917	
Renshaw, Lillian N.	State of Connecticut	46	569	Agree	Feb	11	1919	
Reid, Mrs. J. S. et al	State Highway Commission	46	637	ment	Feb	11	1919	
Reid, Lewis & Sarah	Hartwell, E. N.	47	281	2.C.	Jul	21	1919	
Reid, Frederick H.	Fenn, Frank H.	47	282	2.C.	Dec	4	1920	5 acres Indian Mt.
Reid, Edward F.	Miner, Fanny M.	42	316	Deed	Jan	10	1921	
Reid, Emma G.	Reid, Emma G.	42	374	2.C.	Jan	8	1921	
Reid, Est Emmanuell C.	Reid, Edward F.	35	677	2.C.	Oct	4	1921	
Reid, Est Alexia M. et al	Reid, John T. et al	47	586	Mtg	Nov	15	1921	
Reid, John T. et al	Surdam, Norman O.	47	586	District	May	27	1922	
Reid, Est Marvin	Reid, Emily L.	41	610	Ct	May	27	1922	
Reid, Edward F.	Reid, Emma G.	47	613	Executors	May	27	1922	
Reid, Emily L.	Reid, Edward F.	40	630	Deed	May	27	1922	
Reid, Emily L.	Jones, F. Robertson	49	4	W.D.	May	27	1922	
Reid, Fred B. & Emma G.	Chapin, George H.	2	244	Ct of	Oct	9	1909	
Reid, Edward F. by E. & G. Reid	Briggs, Job S.	49	20	Deed	Aug	29	1922	
Reid, Emma G.	Briggs, Job S.	49	21	W.D.	Aug	29	1922	6 acres
Reid, Emma G.	Briggs, Job S.	49	35	W.D.	Nov	27	1922	Chatfield One Red dot
Reid, Elizabeth W. et al	Brace, Charles B.	49	52	W.D.	Dec	29	1922	6 acres
Reid, Est Antoinette March	Reid, Willard C. Est.	48	306	W.D.	Dec	29	1922	6 acres
Reid, Lewis	Fenn, Frank H.	48	307	Ct of	Jan	5	1923	
Reid, Emily L.	Wanger, Charles F.	42	403	attah	Jan	5	1923	
Renshaw, Charles E.	Warner, Donald J.	42	421	W.D.	Jul	24	1923	On hill back of S. W. R. fence.
Reid, Emily L.	Briggs, Job S.	49	125	Mtg	Jul	26	1923	In old orchard lot.
Renshaw, Lillian N.	Tredway, Stutley W.	48	534	W.D.	Jul	26	1923	
Reid, Edward F.	Warner, Sarah	42	536	W.D.	Sep	26	1923	
Reid, Est Antoinette March	Reid, Willard C.	48	541	W.D.	Sep	26	1923	
			542	W.D.	Dec	15	1923	
				appt.	Apr	12	1924	
				2.C.	Apr	22	1924	Rel of Mtg
				2.C.	Aug	9	1924	Horse shed # 26.
				2.C.	Sept	4	1925	
				W.D.	Sept	14	1925	14 acres.
				W.D.	Sept	21	1925	Highway Cor to Canaan.
				2.C.	Sept	24	1925	Chatfield One Red dot
				Pro Ct of Devise	Oct	1	1925	

GRANTEE. REVERSE INDEX TO DEEDS.

GRANTEE	GRANTOR	BOOK	PAGE	CHARACTER OF DEED	DATE OF RECORD			LOCATION OF PROPERTY
					MONTH	DAY	YEAR	
RE Reed Cicely R.	Whalen Andrew J	35	569	Mgt	Sep	11	1913	
Reed Willard C.	Pestoley E.R. Comette	45	63	Deed	May	9	1914	
Reed J.B. Jr.	Perkins E.A. Electric Co	77	21	Conced				
Reeshaw Charles E.	Lab. Sav. Soc	33	26	Deed	Nov	12	1914	
Reid Antoinette M.	Reid Willard C.	45	496	Ab -	May	24	1915	
Reid Emily L.	Reid Willard C. et al.	42	497	War.	Nov.	5	1915	
" " "	Smith, Mrs. J. Vernetta	42	261	2C	Nov.	22	1915	
Reed, Frederick H.	Clark et al, George H.	42	317	2-C	Aug.	14	1917	Howard St
Reed, Edward F.	Howell Alice E.	46	346	War.	Sept	7	1917	
Reed, Frederic B.	Robbins Burrall Trusts Executor of will of F. Redvic B. Reed, deceased,	46	350	Deed	Sept	12	1917	
Reed, Frederick H.	Woodworth, James M.	46	358	Rel	Sept	22	1917	
Reed, Lewis	Judd, Lucius S.	42	330	L.C	Mar	10	1919	So. side of Highway One Hill to Millerton
Reed, Lewis	Cook, George	40	570	W.D.	Jan	10	1921	
Reed, Edward F. + Emma G.	Fenn, Frank H.	47	320	Mtg	Jan	10	1921	On highway Bakewell to Millerton
Reed, Emma G.	Van Orsdale, Fitch H.	47	462	W.D.	Oct	4	1921	
Reed, Edw. F. + Emma G.	Reed, Edward F.	42	464	L.C	Oct	4	1921	
Reed, Edward F.	Jones, F. Robertson	47	469	Lease	Oct	13	1921	
Reed, John D. et al	Reed, Emma G.	35	470	Mtg	Nov	15	1921	
Reed, Emily L.	Reed, Est Emmanuell	47	610	Distrib	May	27	1922	
Reed, Emma G.	Reed, Est Marvin	41	613	Cty of Divide	Oct	9	1909	
Reed, Edward F.	Reed, Edward F.	47	630	Deed	Aug	29	1922	
Reed, Edward F.	Bissell, William L.	42	631	L.C	Oct	4	1922	
Reed, Emma + Fred B.	Reed, Emily L.	40	651	W.D.	Nov	27	1922	6 acres Chatfield One Bed Lot
Reed, Elizabeth Wilson	Chapin George H.	2	451	Rel of Attach	Jun	18	1923	
Reid, Willard C. Exr.	Reed, Edward F. by E. G. Reed	48	163	Rel of Mtg	Jul	26	1923	
Reid, Willard C.	Thorpe, Elizabeth Wilson	48	251	Cty of of name	Dec	15	1923	Change of Name.
Reid, Willard C.	Reid, Est Antoinette Marsh	48	306	Cty of deed	Apr	12	1924	
Reid, J.B. + Sons, Inc	Warner, Donald J	42	422	2C	Sept	4	1925	
Reid, J.B. + Sons, Inc	Reid, Est Antoinette Marsh	48	541	Pro Cty	Oct	1	1925	
Reid, J.B. + Sons, Inc	Oshman, Louis	AR+R 2	278	of Service Cty of	Nov	19	1925	
Reid, J.B. + Sons, Inc	" "	AR+R 2	284	Attach	Nov	19	1925	
Reid, J.B. + Sons, Inc	" "	AR+R 2	285	Cty of Attach	Nov	19	1925	
Reid, J.B. + Sons, Inc	Reid, Est Emily L. deed	52	174	Cty of Appt	June	21	1926	
Reid, J.B. + Sons, Inc	O'Neil, Edward	52	187	Rel	Aug	12	1926	
Reid, J.B. + Sons, Inc	O'Neil, Edward	52	188	Ordinance Cty of	Aug	12	1926	
Reid, J.B. + Sons, Inc	O'Neil, Edward	52	285	Foreclosure Cty of	Feb	14	1927	
Reid, J.B. + Sons, Inc	Reid, Est Emily L.	52	366	Pro Cty of Deviso	May	30	1927	
Reid, J.B. + Sons, Inc	Reid, Est Emily L.	52	367	Deviso	May	30	1927	

RE

DIRECT INDEX TO DEEDS.

GRANTOR.

GRANTOR	GRANTEE	BOOK	PAGE	CHARACTER OF DEED	DATE OF RECORD			LOCATION OF PROPERTY
					MONTH	DAY	YEAR	
RE Reed, Est Emily L. decd.	Reed, Josiah M. & Edgar C. <sup>Etrs</sup>	52	174	Off App	June	21	1926	
Reed, Emma G. <sup>Indiv. &amp; Etrs</sup>	Bissell, William L.	42	452	L.C.	Nov	27	1926	
Reed, Josiah M. & E. Clark	O'Neil, Edward	42	457	L.C.	Feb	14	1927	Est Emily L. Reed.
Reed, Est Emily L.	Reed, E. Clark & J. Marvin	52	366 367	Pro Off. of Devide	May	30	1927	
Reed, Matilda et al	Cesar, John	42	483	L.C.	Feb	1	1928	

GRANTEE.

# REVERSE INDEX TO DEEDS.

GRANTEE	GRANTOR	BOOK	PAGE	CHARACTER OF DEED	DATE OF RECORD			LOCATION OF PROPERTY
					MONTH	DAY	YEAR	
RE								

RE

## DIRECT INDEX TO DEEDS.

GRANTOR.

GRANTOR	GRANTEE	BOOK	PAGE	CHARACTER OF DEED	DATE OF RECORD			LOCATION OF PROPERTY
					MONTH	DAY	YEAR	
RE								
RH								
Rhodes & Stanton	Ivory Luke M.	40	267	Mar.	June	30	1909	
Rhodes Lewis C.	Lacy Lane Harrison <i>et al.</i>	43	151 112	chert mgt.	Mar	23	1911	
Rhodes Junius E. <i>et al.</i>	Tiffany Dwight B. <i>et al.</i>	44	116	Rel.	Feb	6	1913	
Rhodes & Stanton	O'Hara John	2	402	Rel.	Mar	3	1916	
Rhynus, Frank J.	Woodworth, James M.	42	392	L.C.	May	21	1923	
Rhynus, Leonard H. <i>et al.</i>	Lakeville M. E. Church	48	118 119	L.C.	May	21	1923	Heirs of Chas.
" Josephine <i>et al.</i>	" " "	48	119 121	L.C.	May	21	1923	Heirs of John.

GRANTEE. REVERSE INDEX TO DEEDS.

GRANTEE	GRANTOR	BOOK	PAGE	CHARACTER OF DEED	DATE OF RECORD			LOCATION OF PROPERTY
					MONTH	DAY	YEAR	
RE								
RH								
	Rhoades Junius Edal Hall Gr. W.	40	141	WAS	Feb	2	1906	
	" " " " Benjamin J. Mours	41	58	WAS	Feb	2	1906	
	Rhoades & Stanton Furpin, Heirs of the late	46	189	2-C	Nov.	15	1916	
	" " " Furpin & others Ellend.	46	191	"	Nov.	15	1916	
							1923	

RH

DIRECT INDEX TO DEEDS.

GRANTOR.

GRANTOR	GRANTEE	BOOK	PAGE	CHARACTER OF DEED	DATE OF RECORD			LOCATION OF PROPERTY
					MONTH	DAY	YEAR	
Richardson Milo B	Landen Howard F	37	466	2c	Feb	12	1900	
Richardson Milo B. Lucy L. Carrie B. Jas L. et al	Silvernail, Enoch	39	150	2c	Oct	8	1900	
Ripheburgh Lydia A.	Sal. Sav. Soc	32	353	Mgt.	Apr	10	1901	
Rice Nehemiah	Shaw Agnes C. M.	37	512	2c	June	15	1901	
Richardson M. B. et al	Barnum Richardson	37	554	Lb.	Mch	35	1902	
Pitter Dental Dept	Prentiss D. A. V.	39	321	lease	Oct	29	1902	
Richardson Milo B. et al	Barnum Richardson	39	357	Tras.	Mch	2	1903	
Ripheburgh Lydia	Nat. Sav. Society	32	366	Mgt.	May	22	1903	
" " " " "	Pulver Ellen C.	37	599	Lb.	Jan	4	1904	
" " " " " Est	Clark Geo H	39	452	ctf	Jan	4	1904	
Richardson Milo B. et al	Richardson Caroline	39	461	Lb.	Jan	13	1904	
" " " " " Jas L. & Caroline	" " Milo B	39	462	Lb.	Jan	13	1904	
Richardson Milo B. et al	Richardson Jas. L.	39	466	Lb.	Jan	30	1904	
Richardson Milo B.	Richardson Milo B. Jr.	40	94	Tras	Mch	31	1904	
Richardson M. B. et al	Seville Robert	39	520	Lb.	Aug	6	1904	
Ripheburgh Lydia Est.	Clark Geo H. Esq.	41	30	ctf	Dec	11	1905	
" " " " " "	Ellen C. Pulver et al	41	31	debt	Dec	11	1905	
Richardson Milo B.	Jacobs Nathan L.	41	52	Lb.	Jan	6	1906	
Rivollier, Joseph et al	Wentz, William M.	40	292	Lb.	June	7	1910	
Richardson Milo B.	Mallon Geo W.	37	647	Lb.	Feb	24	1906	
Richardson James L.	Richardson M. B. Jr.	43	250	ctf	June	12	1911	
Richardson Milo B.	Barnum Richardson	42	140	Lb.	Feb	8	1911	
Richardson James L.	Richardson Milo B. Jr.	43	576	adm	Apr	4	1912	
Rice Nehemiah W.	Shaw Agnes C. W.	43	520	Lb.	Apr	4	1912	
Richardson Milo B.	Richardson Milo B. Jr.	43	573	ctf	May	29	1912	
Richardson M. B. et al	Kipps Charles	44	137	Tras.	Mch	4	1913	
Richardson Mary E.	James J. Salisbury	45	15	Lien	Mch	31	1914	
" " " " "	" " " "	45	351	" "	Apr	1	1915	
Riggs G. Behm	Mead Agnes V.	44	418	Mtg	Aug	27	1915	
Richardson, Mary E.	Everts, P. P., J. C.	2	10	Lien	Mar	31	1916	
Riggs, et al., F. Behm	Riggs School, Inc. The	46	148	Deed	Sept	9	1916	
Richardson, Mary E.	Everts, P. P., J. C.	2	19	Lien	Mar	31	1917	
" " " " "	" " " "	"	35	" "	"	30	1918	
Riggs School, The	Mrs. Neil, William M.	2	212	ctf of	Jan	29	1919	
Richardson, Mary E.	Everts, P. P. J. C.	2	43	Lien	Mch	31	1919	
Richardson, Milo B. Jr. et al	Smithers, Howard B.	46	640	Deed	Aug	12	1919	
Richardson, Mary E. et al	Town of Salisbury	47	69	Pendens	Dec	17	1919	
Richardson, Mary E.	" " "	2	71	Lien	Mch	31	1920	
" " " " " et al.	" " "	47	353	Fore-	Mch	2	1921	
Richardson, Milo B. Jr. et al	Belter, William F.	47	365	Closure	"	"	"	
Richardson, Milo B. Jr.	Belter, William F.	42	366	W.D.	Mch	21	1921	2.75 acres on White Hollow Road.
Riggs School Inc. The	Riggs, Valerie B.	47	388	L.C.	Mch	21	1921	50 acres S. side of highway from White River to White Hollow Rd. On highway R. to Shaw 1 acre.
Richardson, Milo B. Jr.	Belter, William F.	48	389	Release	Apr	13	1921	
Riggs School, Inc. The	Riggs, Francis Behm	48	92	Mtg	Apr	5	1923	
" " " " "	" " "	48	111	Deed	May	8	1923	
Richardson, Est Caroline	Richardson, Milo B. & Edw M.	48	114	Extract	May	16	1923	
Ridgway, Jacob E.	Knight, Kate B.	48	296	ctf of	Mch	17	1924	
Ridgway, Est. Keturah Knight	Knight, Kate B. Admrs	48	360	L.C.	Sep	4	1924	
" " " " "	" " "	48	363	ctf of	Sept	25	1924	



GRANTEE. REVERSE INDEX TO DEEDS.

GRANTEE	GRANTOR	BOOK	PAGE	CHARACTER OF DEED	DATE OF RECORD			LOCATION OF PROPERTY
					MONTH	DAY	YEAR	
Richardson Ellen C.	Landon Howard F	37	467	2C	Feb	12	1900	
Ripkenburgh Lydia	Sperro Frank D	40	22	Mar.	Apr	9	1901	
Rice Nehemiah W	Shaw Agnes C M	35	401	Myt	Jan	22	1901	
Richardson M. Babel	Hoycradt Millet E	39	327 372	Refuse Ded.	Feb	7	1901	
Ripkenburgh Lydia A.	Sal. Sav. Loc	33	213	Lb.	May	22	1902	
Richardson Caroline B.	Richardson Milo B	39	461	Lb.	Jan	13	1904	
" " " Milo B.	Richardson Jas B	39	461 462	Lb.	"	"	"	
" " " James B.	" " M. B. & Carrie B	39	466 467	Lb.	Jan	20	1904	
Richardson Milo B Jr.	Richardson Milo B	40	94	Mar	Feb	31	1904	
Richardson James L.	Lillette Libson Adm.	39	498 499	Per Mar	June	6	1904	
" Milo B	Town of Salisbury	39	545 546	Com- Lot	Nov	11	1904	
do. et al	Falls Village Savings Bank	41	54	action	Jan	18	1906	
Richardson M. B Jr	Richardson James B	43	200	Per Cof	June	12	1911	
Richardson J. R. Est	Sal. Sav. Loc	33	306	Lb	Feb	15	1912	
Richardson J. R. Est	Sal. Sav. Loc	33	307	Lb	Feb	15	1912	
Richardson M. B Jr	Richardson James B	43	576 579	adm Ded	Apr	4	1912	
Richardson M. B Jr	Richardson Milo B Est	43	573	Per Cof	May	27	1912	
Richardson M. B + M.	Methodist Episc Church	42	224	Lb.	Oct	3	1913	
Richardson M. B Jr	New Milford Savings Bank	42	180	Lb.	Feb	17	1914	
Picker Lydia A.	Sal. Sav. Loc	45	331 336	admt	Apr	7	1915	
Riggs Francis B.	Mead Agnes V.	45	426 429	Contn Sale	July	22	1915	
Riggs F. Behn	Mead Agnes V.	41	418	Mar	Aug	27	1915	
Riggs School, Inc., The	Riggs, F. Behn et al.	46	148	Deed Cof of Deed	Sept	9	1916	
Richardson, Milo B. Adm	Robbuck, Est of John,	46	640	Ownership	Jul	31	1919	
Riggs School Inc. The	Mead, Agnes V.	47	359 360	Partial of Mtg	Mch	12	1921	
Richardson, Milo B. Jr.	Belter William F.	47	362 368	Mtg	Mch	21	1921	
Riggs, Valerie B.	Riggs School Inc. The	47	388 389	Release	Apr	13	1921	1 acre on highway Lebanon to Brown.
Riggs, Francis Behn	Riggs School Inc. The	48	111	Deed	May	8	1923	150 acres
" " "	" " "	48	115	Extract from Minutes	May	16	1923	
Riggs School Inc., The	Mc Neil, William M.	2	451	Rel of attach Cof of	Jun	27	1923	
Richardson, Milo B. + Edu. M.	Richardson, Est Caroline B	48	296	Appt	Mch	17	1924	
Richardson, Milo B Jr. + Edu. M.	" " "	48	373 374	Part Cof of Deeds	Oct	9	1924	
" " " "	Richardson, Est Ellen C.	48	418	Cof of Appt Part Cof	Feb	9	1925	
Ridgway, Jacob E. et al.	Ridgway, Bertrude Knight	48	434	of Deeds	Apr	1	1925	
Riggs, F. Behn	Mead Agnes V.	51	20	Rel of Mtg Part Cof	Aug	25	1925	
Richardson, Milo B. Jr. et al.	Richardson, Est Ellen C.	52	156	of Deeds	Apr	28	1926	
" Milo B. et al	Hurlburt, John H. et al	42	450	2C.	Nov	18	1926	Burial Lots # 93 & 94.
Richardson, Myrar Allan H	Deville, Edith	42	466	2C.	June	30	1927	Lincoln City

RI

DIRECT INDEX TO DEEDS.

GRANTOR.

GRANTOR	GRANTEE	BOOK	PAGE	CHARACTER OF DEED	DATE OF RECORD			LOCATION OF PROPERTY
					MONTH	DAY	YEAR	
<b>Ri</b>								
Richardson, Est. Caroline B.	Richardson, Milo B. Jr. & Edw. M.	48	373 374	Provt. of Devised	Oct	9	1924	
Rivels, Est. George	Farmer, Martha B.	48	380 381	Admors Deed	Nov	5	1924	
Richardson, Est. Ellen C. dea	Richardson, Milo B. & Edw. M. <sup>Execs.</sup>	48	418	Ch. of Aqpt.	Feb	9	1925	
Ricker, Lydia J.	Silvermail, Walter J. & Mary S.	51	13	Rel. of Mt. of	Mch	30	1925	
Ridgway, Est. Gertrude Knight	Knight, Kate B. et al.	48	434	Provt. of Descent	Apr	1	1925	
Richardson, Milo B. Jr. et al.	Clancy, Joseph H.	49	103	W. D. Provt. of	May	4	1925	
Richardson, Est. Ellen C. dea	Richardson, Milo B. Jr. et al.	52	156	of Devised	Apr	28	1926	On White's Hollow road in Centre Village R.R.

GRANTEE. REVERSE INDEX TO DEEDS.

GRANTEE	GRANTOR	BOOK	PAGE	CHARACTER OF DEED	DATE OF RECORD			LOCATION OF PROPERTY
					MONTH	DAY	YEAR	
RI								

RI



GRANTEE. REVERSE INDEX TO DEEDS.

GRANTEE	GRANTOR	BOOK	PAGE	CHARACTER OF DEED	DATE OF RECORD			LOCATION OF PROPERTY
					MONTH	DAY	YEAR	
RI								

RI

DIRECT INDEX TO DEEDS.

GRANTOR.

GRANTOR	GRANTEE	BOOK	PAGE	CHARACTER OF DEED	DATE OF RECORD			LOCATION OF PROPERTY
					MONTH	DAY	YEAR	
RO								
Rossiter, Est. Samuel	Warner + Anne	37	474	2C	Mar	14	1900	
Roraback J. Henry	Warner Edward B	39	123 <sup>16</sup> 124	B+S	July	27	1900	
Rogers Runer by Trustee	McClunker Bernard	39	127 <sup>16</sup> 127	RWar	Aug	9	1900	
Roberts Albert F.	McDonald Jas & Mary	37	522	L.C.	May	22	1901	
Robbins Lucy M.	Reed Marvin	37	523	L.C.	May	28	1901	
Roberts A. F.	Roberts A. F. Co. Inc.	37	522	L.C.	Feb	22	1902	
Robbins Milton H.	de Lima Elias A.	39	303 <sup>16</sup> 305	Tras	Aug	29	1902	
" " "	" " "	39	306 307	lease	Aug	29	1902	
Roraback Nathaniel	Whitford Henry B.	39	354 355	Chas	Jan	13	1903	
Roberts Albert F.	Perry William B.	37	595	L.C.	Sept	1	1903	
Rossiter Samuel Jr.	Frank P. Merrill - Samuel F. Engle	40	104	Tras	Sept	12	1904	
Roraback Nellie A.	Living Luke M.	39	551 552	L.C.	Nov.	25	1904	
Roraback J. Henry	The Berkshire Power Co.	39	561	Tras	Dec	13	1904	
Roraback Victoria	Bissell William R.	35	444	mgd	March	20	1905	
Robinson Mary J.	Miles Wm. Sr + Frank P.	41	96 97	sale mty	June	6	1906	
Roberts George I.	Miller Frank.	40	193	Tras.	Feb	9	1907	
Anna B. Robbins Est.	Robbins Milton H. Est.	41	229	Tras.	Feb	26	1907	
Rossiter Mary Mc C.	Olds Susan A.	41	343 347	Tras.	Dec	4	1907	
Robbins Russell Co.	Palmer Euclie A.	41	380 381	acmt mty	March	5	1908	
Robbins Lucy M. Est.	Haston Thos. B. Est.	41	411	Tras.	Apr	27	1908	
Roberts Albert F.	S. Sav. Soc.	32	401	mty	May	6	1908	
Robbins Lucy M. Est.	Robbins Milton H.	41	544 546	Tras.	Apr	24	1909	
Robbins Lucy M. Est.	Church Alouge -	41	547 548	" "	Apr	24	1909	
Robbins Milton H.	Haston Thos. B.	42	61	L.C.	June	21	1909	
Robbins Milton H.	Beck Gertrude	40	288	Tras	May	10	1910	
Rossiter Mary Mc C.	Wildman Arthur	43	327 329	L.C.	Oct	20	1911	
Roraback J. Clinton	Sheldon W. D. + E. C.	47	134	L.C.	Dec	14	1911	
Robbins Milton H.	Hurston Chas. H.	40	341	Tras	Dec	11	1911	
Robbins Milton H.	Warner D. J. + H. B. Rand	43	592 593	Tras	May	28	1912	
Robbins Samuel S. Est.	Stewart James	43	577	L.C.	June	23	1912 - 1911	
Robbins Samuel S. Est.	Stewart James Est.	42	146	L.C.	June	23	1912 - 1911	
Roraback J. Clinton	Sheldon W. D. + E. C.	42	161	L.C.	Jan	25	1913	
Roberts George I.	Roberts George I.	44	128 134	Tras.	Feb.	15	1913	
Roraback John	Sav. Sav. Soc.	32	456	mty	March	1	1913	
Roraback John	Sav. Sav. Soc.	32	457	mty	March	1	1913	
Robbins Milton H. Est.	Johnson Reed	42	166	L.C.	March	31	1913	
Robbins Milton H. Est.	Robbins Sam. J. Mary E.	44	220 221	Tras	Apr	1	1913	
Robbins Milton H. Est.	Robbins Mary E.	44	243 244	acmt mty	Apr	7	1913	
Robbins Russell Trust Co.	Black Geo. H.	44	300 303	Tras.	Apr	3	1913	
Robbins Anna B.	Robbins Mary E.	44	309 310	Tras.	May	20	1913	
Roraback John	Hauline Frank B.	40	386	Tras	June	23	1913	
Roberts A. F. Adm.	Chase Fredk H.	44	572 574	Tras.	Oct	13	1913	
Robbins Russell Trust Co.	Jensen Mary	33	323	L.C.	Nov.	25	1913	
Robbins Russell Trust Co.	June Hill Cemetery	44	650 651	Tras	Feb	7	1914	
Robbins Homestead	June J. Salisbury	45	17	Tras	March	31	1914	
Robbins Sara J.	Churchward Louise	41	98 102	Tras.	July	13	1914	
Roberts Geo. S. Jr.	Roberts Margaret A.	45	203 208	Tras	Dec	3	1914	

GRANTEE.

REVERSE INDEX TO DEEDS.

GRANTEE	GRANTOR	BOOK	PAGE	CHARACTER OF DEED	DATE OF RECORD			LOCATION OF PROPERTY
					MONTH	DAY	YEAR	
RO								
Ruebuck John	Salisbury Savings Society	33	194	2 C	Apr	4	1900	
Robbins Milton H	Johnson Reed	35	388	Mgt.	Mar	7	1900	
Rorabach Henry	Warner Est Dand Jr	39	122	Pro Est	July	21	1900	
Reed Marvian	Rottius Lucy M.	37	523	L. C.	May	28	1901	
Roberts A. F. Co. Inc	Roberts A. F.	37	552	L. C.	Feb	22	1902	
Rottius Sam. S.	Holley Mary A	39	299 300	L. C.	Aug	29	1902	
"	Anderson Henry H	39	301 302	Mar	Aug	29	1902	
Roberts A. F.	Perry W. B. Col.	39	406 407	Indul	Apr	15	1902	
Rossiter Samuel Jr.	Sab. Sav. Soc.	33	226	L. C.	Sep	12	1904	
Rorabach J. Henry	Sadlam Gertrude	39	578	Mar	Dec	13	1904	
Rowe Victoria	Argall Ellee	40	118	Mar	Mar	20	1905	
Roberts A. F. Adm	Rates Mary L. Est	39	608	Est	Apr	10	1905	
Rorabach Alberto J.	Paine Richmond P	39	651 652	agmt	Sep	14	1905	
Roberts Cyrus S.	Whitney Ralph C	37	631	L. C.	Nov	3	1905	
Roberts Cyrus S.	Chapman Milton C.	40	126	Mar	Nov	3	1905	
Rorabach Alberto J.	Daboll Henry H.	37	641	L. C.	Feb	2	1906	
Rottius Burrall Co.	Hatwaker David	41	88	agmt	Apr	9	1906	
Roberts George J.	Miller Frank	40	168	Mar	July	10	1906	
Rottius Milton H Exp	Rottius Anna B. Exp	41	229	Est	Feb	26	1907	
Rottius Anna B.	Hurd George R.	35	462	mtg	Feb	27	1907	
Roberts George J.	Miller Frank	41	234 236	Mar	Mar	9	1907	
Roberts George J.	Miller Frank	41	284	Mar	July	2	1907	
Rossiter Mary Mc C.	Olds Susan A	40	225	Mar	Dec	7	1907	
Roberts Albert F.	Sab. Sav. Soc	33	273	L. C.	May	4	1908	
Roberts George J.	Miller Frank	41	436 438	Mar	Sep	16	1908	
Rossiter Augusta	Judd Lucius S.	40	242	Mar	Oct	5	1908	
Rottius Milton H.	Rottius Lucy M. Est	41	545 546	Est	Apr	24	1909	
Rottius Burrall Co	Roid Robert A	41	576 577	agmt	June	21	1909	
Rottius Burrall Trust	Turner Mary C. Est	41	650	Est	May	20	1910	
Rowe Eugene T.	Seydau Alexander	40	296	Mar	Aug	4	1910	
Rorabach J. Clinton	Sheldon Miles D & Emma C	35	530 512	Mgt.	Apr	8	1911	
Rossiter Mary Mc C.	Olds Susan A	43	334	Mar	Sep	21	1911	
Rossiter Mary Mc C.	Mildness Arthur D	43	327 331	L. C.	Oct	20	1911	
Rottius Burrall Trust	Ball Jane H. Est	43	456	Est	Feb	27	1912	
Roberts A. F. Co	Sab. Sav. Soc - Exp	42	215 623	L. C.	Mar	8	1912	
Rossiter Mary Mc C.	Mildness James B.	43	126	L. C.	Aug	1	1912	
Roberts Charles F.	Moore Revi E & Mestrad	44	60	Deed	Nov	18	1912	
Rorabach J. Clinton	Sheldon Chas. H & Deposit Co	35	554 87	Mtg	Jan	4	1913	
Rottius M. H. Exp	Comm. Trust & Safe	44	90	L. C.	Jan	25	1913	
Roberts Charles S.	Rhodes J & P. Clinton	44	112 116	L. C.	Feb	6	1913	
Roberts George J.	Roberts Est. I	44	128 134	Mar	Feb	15	1913	
Rorabach John	Fulton & Reed	44	136	Mar	Mar	1	1913	
Rorabach Trust Co, Inc	Lawless Bridget R.	43	113	Pro	Dec	24	1910	
Rottius Sara J. Mary E.	Rottius Milton H	44	220 221	Est	Apr	1	1913	
Rottius Mary E	Rottius Milton H	44	243 244	agmt	Apr	7	1913	
Rottius Mary E	Rottius Anna B	44	309 310	Pro	May	20	1913	
Rottius Burrall Trust	Susan Mary	32	463	Est	July	26	1913	

RO

DIRECT INDEX TO DEEDS.

GRANTOR.

GRANTOR	GRANTEE	BOOK	PAGE	CHARACTER OF DEED	DATE OF RECORD			LOCATION OF PROPERTY
					MONTH	DAY	YEAR	
<b>RO</b>								
Rorabach John	Sal. Sav. Soc	32	468	Mtg	Sept	28	1914	
Rorabach Albert	Rorabach Albert	41	222	Tras.	Nov.	27	1914	
Rorabach Albert	Ottawa Mary & Margaret	41	486	Rel.	Oct	15	1915	
Rorabach J. Clinton	Sheldon Charles H.	42	273	L. C.	Apr.	3	1916	
Roberts, Charles F.	Moon, Leon E. & Laura R.	42	401	Rel.	Feb.	28	1916	
Robbins Burrall Trust Co.	Lakeville Fire District	46	64	L. C.	June	29	1916	
Robinson et al. Odile M.	Humes, William	46	160	Mtg	Oct.	24	1916	
Roberts, Est. of Cyrus Swan	Roberts, Albert F.	46	273	Rel.	Apr.	21	1917	
Roberts, Alva A.	Hine Co. The A. C.	46	72	Rel.	May	15	1917	
Robbins Burrall Trust Company	Reed, Edward F.	46	350	Deed	Sept.	12	1917	
Robbins Mary E.	Melvin, James P.	42	319	L. C.	Sept.	29	1917	
Roberts, Albert F. Est.	Roberts, Charles	46	431	Deed	Apr.	1	1918	
Rossiter, Willis E.	Rossiter, Harris	40	504	W.D.	Jul	17	1918	
Roberts, A. F. Co., The	Mc Neil, Harriett	46	592	Rel.	Apr	2	1919	
Rorabach, Est. of John, deid	Richardson, Milo B.	46	640	W.D.	Jul	31	1919	
"	Smithers, Howard B.	46	642	Deed	Aug	12	1919	
Robbins, Mary E.	Lakeville Fire Dist	46	59	Lien	Aug	12	1919	
Robbins Burrall Tr. Co.,	Sal Sav. Soc	46	651	Assgmt	Sept	26	1919	
Rogers, Charles F.	Miles, Richard H. & Emily	47	52	Mtg	Dec	3	1919	
Rogers, Charles F.	Miles, William A. et al	35	635	Mtg	Dec	3	1919	
Roberts, Ella J.	Smith, Jennie A.	42	335	L. C.	Dec	11	1919	
Roberts, Charles F. et al.	New-England Body Co, Inc	47	183	W.D.	Jun	14	1920	Canaanumber Co Property.
Rogers, Charles F.	Little, Caroline	47	204	Mtg	Jul	12	1920	
Robbins Burrall Tr. Co.	Salisbury Cutlery & Hardware Co	47	210	L. C.	Jul	20	1920	Henrietta lot under property.
Rossiter, Harris	Mc Mahon, James	40	561	W.D.	Oct	18	1920	E. side of highway Lakeville to Belcher H.
Roberts, John & Adele	Choulet, Julie	42	360	L. C.	Mch	25	1921	
Rowe, Eugene F.	Conn. Power Co., The	42	361	L. C.	Mch	29	1921	Right to enter.
Roberts, Laura M. et al	Williams, Edward C. & Mary E.	47	374	L. C.	Apr	1	1921	Salisbury Village Farm.
Robbins Burrall Tr. Co. Trust.	Van Orsdale, Fitch H.	46	359	Deed	Sept	22	1917	
Roberts, Charles Du Val	Safford, Christabel Lee	47	456	W.D.	Sept	30	1921	N. side of highway Lakeville to Lime Rock.
Roberts, Est. Albert F. deid	Roberts, Minerva C. Est	47	530	W.D.	Feb	20	1922	
Robbins Burrall Tr. Co. Adm.	Sal Sav. Soc.	47	532	W.D.	Feb	28	1922	Est S. Cleveland.
Robbins Burrall Tr. Co. Trust	Honour, Joseph L.	47	546	Mtg	Apr	1	1922	
Roberts, A. F. Co. inc	Roberts, Minerva C.	40	610	W.D.	Apr	7	1922	
"	Sal Sav. Soc.	35	686	Mtg	Apr	7	1922	
Robbins Bur. Trust Co. Trust	Lorch, Carl B.	47	558	Deed	Apr	8	1922	(Est John d. Aron)
Robinson, Alice H. et al	Smith, Alice M.	47	561	L. C.	Jul	1	1922	
Robinson, Odile M. et al	Ball, Horace E.	47	596	L. C.	Jul	1	1922	
Rorabach, Alberto F.	Stearns, Grace Rorabach	47	622	W.D.	Aug	15	1922	7 acres Taconic
Robbins Burrall Tr. Co.	Holley Mfg Co.	42	623	W.D.	Aug	23	1922	
"	Wildes, Madeleine D.	48	624	W.D.	Aug	23	1922	
Robbins Burrall Tr. Co.	Benjamin, Charles	48	8	L. C.	Sep	30	1922	
Roberts, Edward L. Adm.	Robbins Burrall Tr. Co.	48	9	Rel of	Oct	9	1922	
Rorabach, Est Albert F.	Rorabach, Minnie H. et al.	48	17	Mtg	Oct	21	1922	
Robbins, Mary E.	Hurd, Grace S.	48	77	Rel of	Oct	21	1922	
Ross, Mae T. et al	Lakeville M. E. Church	48	78	Assgmt	Mch	12	1923	
Robbins Bur. Trust Co. Assign	Rogers, Charles F.	48	71	W.D.	Mch	8	1923	
"	"	48	111	W.D.	May	5	1923	
"	"	48	119	W.D.	May	21	1923	Hirs of John Rhymus
"	"	48	121	W.D.	May	21	1923	
"	"	48	157	W.D.	Jul	10	1923	
"	"	48	158	W.D.	Jul	10	1923	



GRANTEE.

REVERSE INDEX TO DEEDS.

GRANTEE	GRANTOR	BOOK	PAGE	CHARACTER OF DEED	DATE OF RECORD			LOCATION OF PROPERTY
					MONTH	DAY	YEAR	
Robbins Burrall Trust Co.	Lane Hill Cemetery	44	610	Lease	Feb	7	1914	
" " " "	Jaquies Petco	42	183	Rel.	Apr	2	1914	
" " " "	Hancock Jos. L.	35	577	Mtg	Apr	4	1914	
Robbins Burrall Trust Co.	Warner C. Maude et al	41	49	Rel.	Apr	28	1914	
Robbins Para J. Mary E.	Dymmer Sarah R. R.	41	17	Notice	Apr	29	1914	
Robbins Homestead	Evarts P. P. Tax Collector	41	51	Rel. Rec.	May	14	1914	
Robbins Para J. Mary E.	Dymmer Sarah R. R.	41	52	Judgment	May	9	1914	
Robbins Burrall Trust Co.	Ridley Homestead	41	103	Rel.	July	17	1914	
Roberts Margaret A.	Roberts Geo. J. Jr.	45	208	Trans.	Dec	3	1914	
Rosbach Albert C.	Rosbach Albert J.	41	222	Trans.	Nov	27	1914	
Robbins Burrall Trust Co.	Holley Mfg Co	45	212	Mgt	Jan	25	1915	
Rose Helen C.	Cooper Elizabeth	45	312	Jud.	Mar	16	1915	
Rossiter Willis E.	Lokenell Ransom C. et al	45	466	Rel.	Dec	4	1915	
Rossiter Willis E.	Donohue John F. et al	45	470	Jud.	Dec	4	1915	
Robbins Burrall Dr. Co.	Kane, Patrick Est.	45	574	Pro. Ct.	Jan	15	1916	
Robinson et al. Odile M.	Schleiffarth, Sadie K.	46	1	L.C.	Aug	22	1916	
Rosbuck, John	Sal. Sav. Soc.	33	346	Rel.	Jan	21	1916	
Robbins Burrall Dr. Co.	Reed, Est of Frederic B.	46	147	Pro. Ct.	Aug	29	1916	
" " " "	Peterson et al Rural Co.	46	153	Mtg	Sept	30	1916	
Roberts, Albert F.	Roberts, Est of Cyrus Swan	46	273	Pro. Ct.	Apr	21	1917	
Robbins Burrall Dr. Co.	Hoyt, Est. Benj. F.	46	276	Ownership	May	8	1917	
Robbins Burrall Trust Co.	O'Brien, Est of Caroline	46	355	Ownership	Sept	15	1917	
Rowland, Herbert S.	Bissell, William B.	40	491	War.	Nov	3	1917	
Roberts, A. F. Company, The	McNeil, Harriet	35	620	Mtg	Feb	16	1918	
Roberts, Charles F. & N. Watson	Roberts, Albert F. Cur	46	431	Deed	Apr	1	1918	
Robbins Burrall Dr. Co.	O'Brien, Est of Caroline	46	457	J. Deed	June	22	1918	
Rositer, Harris	Rossiter, Willis E.	40	504	W. D.	Jul	17	1918	
Robbins Burrall Trust Co.	Warner, Trustee, Donald J.	46	482	L.C.	Sept	4	1918	Prop. of Henrietta C.
" " " "	" " " "	46	484	Appoint.	Sept	4	1918	trader
Rossier Mary M. C.	Olds, Susan A.	42	36	D.C.	Dec	7	1908	
Robbins Burrall Dr. Co.	Barnum, Charles W. et al	46	210	Attach	Dec	5	1918	
Roberts, Charles F. & N. Watson	Tiffany, Dwight B.	46	588	L.C.	Mar	31	1919	
Robbins, Burrall Dr. Co.	Barnum, Mary N. et al	46	597	Mtg	Apr	9	1919	
Robbins Burrall Dr. Co.	Benjamin, Charles	35	629	Mtg	May	2	1919	
Rogers, Charles F.	Miles, Wm. A. & Emily	47	3	Agree	Oct	20	1919	
" " " "	Miles, Helen W. & Richard H.	47	5	Agree	Oct	20	1919	
" " " "	Miles, Richard H. & Emily T.	47	7	W. D.	Dec	3	1919	
" " " "	Miles, William A. et al	47	52	W. D.	Dec	3	1919	
Roberts, Elad et al	Smith, Est of John H.	47	65	Decent	Dec	11	1919	
Rowe, Victoria	Bissell, William L.	47	82	Rel. of	Jan	23	1920	
Robbins Burrall Dr. Co. The	Evarts, Est of Marcia E. et al	47	91	Mtg	Feb	24	1920	
Rowe, Alonzo	Knickerbocker Josephine	47	182	Lease	Jan	12	1920	Small house near St. Salvo.
Rogers, Charles F.	Little, Caroline	47	198	W. D.	Jul	12	1920	Drum Lakes prop near Selbeck Hill
Rossiter, Harris	McDonald, Henry	47	208	W. D.	Jul	15	1920	Lincoln City
Roberts, John et ux	Choulet, Julia	42	210	L.C.	Oct	13	1920	Amesville
Robbins Burrall Dr. Co. Trustee	Ostrander, George	35	351	Mtg	Oct	26	1920	
Robbins Burrall Dr. Co. The	Sal. Sav Soc	47	279	Assign	Dec	1	1920	Mrs. Aubrey T. et al
Rogers, Charles F.	Miles, Richard H. & Emily	47	280	W. D.	Nov	23	1920	

RO

DIRECT INDEX TO DEEDS.

GRANTOR.

GRANTOR	GRANTEE	BOOK	PAGE	CHARACTER OF DEED	DATE OF RECORD			LOCATION OF PROPERTY
					MONTH	DAY	YEAR	
RO Rogers, Charles F.	Sal Sav Soc	48	158	Mtg	Jul	10	1923	
Rowland, Herbert S.	Iffla, George H.	49	22	W.D.	Jul	27	1923	On N. side of highway O.H. to J.H.
Roraback, Minnie H. et al	Little, Est of Caroline	48	174	Rec of	Aug	11	1923	
Rossiter, Harris + Emma	Sal Sav. Soc.	48	175	Mtg	Aug	11	1923	
Robbins Bur. Trust Co, The	Sal Sav. Soc.	48	205	Mtg	Oct	13	1923	
Rogers, Charles F.	Barnum, Mary N. Chadler	48	207	Rec of	Oct	31	1923	
Robinson, Odile M.	Sal. Sav. Soc.	50	215	Mtg	Oct	31	1923	
Rossiter, Harris	Howell, J Cor	49	31	Mtg	Dec	4	1923	Seven acres
Rossiter, Reuben + Earle	Rossiter, Reuben + Earle	48	64	W.D.	Apr	4	1924	+ Store Bld. at Paenic
Rossiter, Reuben + Earle	Clark, Jennie L.	48	386	W.D.	Nov	11	1924	Near Lincoln City and Selleck Hill
Rossiter, Reuben + Earle	Rossiter, Armilla	48	388	Mtg	Nov	11	1924	"
Robbins Burrall Trust Co.	Salisbury Bank + Trust Co	48	390	W.D.	Nov	11	1924	"
"	Holley Mfg Co.	48	392	ctf of	Apr	6	1925	
Rosalie Shop, The	Halliwel, Walter S.	48	456	Change name	Apr	6	1925	
Robbins Bur. Tr. Co.	Traver, William H.	48	481	Rec of	July	1	1925	
Roberts, Margaret A.	Alvord, Muriel	49	482	Mtg	July	1	1925	
Rowe, William, et al.	Wiwatoski, Jake	2	464	Rec of	Aug	17	1925	
Robbins, Mary E. + Milton H.	de Lima, Elias A.	48	585	Attach	Oct	29	1925	Part release of Mtg.
Roberts, A. F. Co. Inc.	United States of America	52	587	LC.	Oct	29	1925	Easterly Section of Lake Washington
Roberts, A. F. Co.	Halliwel, Walters + William	2	138	W.D.	Oct	29	1925	
Roberts, Albert C.	Salisbury Bank + Trust Co	50	280	ctf of	Dec	26	1925	
Roberts, Albert C.	Lake Wononscoponic Co.	42	281	Attach	Dec	26	1925	
Rogers, Charles F.	Jameson, Alexander R.	52	578	W.D.	Oct	26	1925	
Robbins Burrall Tr. Co.	Traver, William H.	51	580	W.D.	Oct	26	1925	
Roraback, Est Alberto J.	Roraback, Minnie H. et al	52	158	Lease	Apr	30	1926	Post Office
Rowe, John + Mary	Salisbury Bank + Trust Co	50	161	Rec of	July	7	1926	
Rossiter, Harris	Rossiter, Armilla	49	473	Attach	July	7	1926	
Rossiter, Earle + Armilla	Rossiter, Reuben	52	118	Mtg	July	15	1926	
" Reuben	" Catherine Petter	52	118	Mtg	July	15	1926	Halliwel prop.
Ross, Honey Bayles et al	Cedar Hills Colony, Inc	52	245	Lease	Nov	26	1926	
Robbins Burrall Trust Co	Fairchild, A. N.	51	247	Rec of	Jan	21	1927	
Rogers, Charles F.	Sloane, W. + J.	2	247	Rec of	Jan	21	1927	
			289	Mtg	Jan	21	1927	
			290	Pro. of	Feb	25	1927	
			145	of Devis	Feb	25	1927	
			200	Mtg	Apr	25	1927	
			351	W.D.	Apr	28	1927	2 3/4 acres on Selleck Hill
			352	W.D.	May	13	1927	
			353	W.D.	May	13	1927	
			355	W.D.	May	13	1927	
			376	Assignm	May	31	1927	
			378	of lease	May	31	1927	
			70	Rec of	July	8	1927	
			118	Mtg	July	8	1927	
				ctf of	Dec	21	1927	
				attach	Dec	21	1927	

GRANTEE. REVERSE INDEX TO DEEDS.

GRANTEE	GRANTOR	BOOK	PAGE	CHARACTER OF DEED	DATE OF RECORD			LOCATION OF PROPERTY
					MONTH	DAY	YEAR	
RO Rogers, Charles F.	Miles, William A. et al.	47	503	Agree	Nov	28	1921.	
Robbins Burrall Tr. Co. Adm.	Cleveland, Est Smith, decd	47	505	ment	Nov	28	1921.	
Roberts, Minerva C. Ex'r	Roberts, Est Albert F. decd	47	514	Chf. of Deed	Dec	20	1921.	
Roberts, Minerva C.	Roberts, A. F. Co. inc	40	530	Ownership	Feb	20	1922	
Roberts, Edward L. Adm.	Little, Est of Caroline, decd	47	592	Chf. of Deed	Apr	7	1922	
Robinson, Odile M. et al	Humes, William	47	610	Ownership	Jun	1	1922	
Robbins Bur. Tr. Co. Admrs	Bissell, Charles H.	42	618	Chf. of Deed	Aug	15	1922	Part Rel. of Mtg.
" " " " "	Landon, James H.	40	619	L.C.	Oct	18	1922	
Robbins Burrall Tr. Co.	Little, Est Caroline	48	386	L.C.	Oct	18	1922	
Roraback, Minnie H. et al	Roraback, Est Alberto T.	48	646	W.D.	Oct	18	1922	
Robbins, Mary E.	Lakeville Fire District	2	77	Assignm	Mch	12	1923.	
Robbins Bur. Trust Co.	Flood, Luke C.	50	78	Chf. of Deed	Mch	8	1923.	
Rogers, Charles F.	Little, Caroline, by Robbins	48	71	Ownership	Mch	8	1923.	
Roraback, Minnie H. et al	Canaan Savings Bank, The	48	447	Rel. of Lien	May	1	1923	
Roraback, Minnie H. et al	Smith, Edward	48	11	Mtg	Jun	15	1923.	
Robbins Bur. Trust Co. The	Caruso, Est Adelaide	43	157	Rel. of Mtg	Jul	10	1923.	
Rossiter, Harris & Emma S.	Eggleston, Robert N.	48	158	Mtg	Jul	10	1923.	
Rogers, Charles F.	Miles, William A. et al	48	171	Assignm	Aug	2	1923	
Roraback, Minnie H. et al	Smith, Edward	48	172	Chf. of Deed	Aug	2	1923	
Roraback, Minnie H. et al	Smith, Edward	48	177	Mtg	Aug	11	1923.	
Robbins Bur. Trust Co. The	Caruso, Est Adelaide	43	215	Chf. of Deed	May	18	1911	From Page 667. E. side of Highway. Salisbury to Lakeville
Rossiter, Harris & Emma S.	Eggleston, Robert N.	48	203	W.D.	Oct	13	1923	
Rogers, Charles F.	Miles, William A. et al	48	205	Rel. of Mtg	Dec	4	1923	
Roberts, The A. F. Co.	Sackett, Chester A.	50	245	Mtg	Jan	26	1924.	
Robbins Bur. Trust Co.	Traver, William H.	50	246	Mtg	Jan	26	1924.	
Robinson, Odile M. et al	Humes, William H.	48	302	Rel. of Mtg	Apr	4	1924.	
Robinson, Odile M.	Mc Elroy, John O.	48	303	Mtg	Apr	4	1924.	
" " " " "	Mc Elroy, William M.	42	304	L.C.	Apr	4	1924.	
Robbins Bur. Trust Co. The	Miles, Wm A. + Helen W.	48	400	L.C.	Apr	4	1924.	
Robbins Bur. Trust Co. Adm	Pettee, Est William E. decd	48	314	Assignm	May	5	1924.	
Rosalie Shop, The	Haliwell, Walter S.	2	315	Chf. of Deed	May	16	1924.	
Rossiter, Reuben + Earle	Rossiter, Harris	48	259	Chf. of Deed	May	16	1924.	
Rossiter, Armilla	Rossiter, Reuben + Earle	48	260	Attach	Aug	4	1924.	
Robbins Burrall Tr. Co. The	Fairchild, Albert H.	50	386	W.D.	Nov	11	1924	Near Lincoln City + Sellsck Hk.
" " " " "	Miles, Wm A. + Helen W.	48	388	W.D.	Nov	11	1924.	
" " " " " Exrs.	Pulver, Est Ellen C. decd	48	390	W.D.	Nov	11	1924.	
Rowe, John & Mary	Salisbury Iron Corp.	49	392	W.D.	Nov	11	1924.	
Robbins, Hayes	Miles, Wm A. { Individ Exr.	52	53	Mtg	Nov	14	1924.	
Roberts, A. F. Company	Haliwell, Lillian + Walter S.	2	416	Assignm	Nov	14	1924.	
Roberts, Albert C.	Eastwood, Jennie	52	417	Chf. of Deed	Feb	5	1925.	
Roberts, Albert C.	Eastwood, Jennie	52	418	Ownership	Feb	10	1925.	
Rowe, Morley L.	Wiratoski, Victoria Rowe decd	49	113	W.D.	July	20	1925	N. side of highway Lakeville to Willenton
Roraback, Minnie H. et al	Roraback, Est Alberto T.	52	8	W.D.	Nov	17	1925	
Rossiter, Armilla	Rossiter, Harris	49	10	W.D.	Nov	17	1925	
Rossiter, Reuben	Rossiter, Earle + Armilla	52	180	Chf. of Deed	June	7	1926	
" Catherine Pettee	" Reuben	52	294	Attach	June	7	1926	
Ross, Honey Bayles, et al	Oshman, Louis	52	181	Contract	July	7	1926	
Roraback, J. Clinton	Bartlett, Annie Golden	52	181	W.D.	July	15	1926	Haliwell prop.
Rogers, Charles F.	Sloane, W. + J	2	182	W.D.	July	15	1926	Ore Hill
Roraback, Alberto T.	O'Hara, Mary + Margaret	45	191	W.D.	Feb	26	1927	
			289	Pro Chf. of Deed	Feb	26	1927.	2 3/4 acres on Sellsck Hill
			290	of Deed	Apr	28	1927	
			200	W.D.	Apr	28	1927	
			351	W.D.	May	13	1927	
			352	W.D.	May	13	1927.	
			353	W.D.	May	13	1927.	
			355	W.D.	May	13	1927.	
			367	Lease	May	31	1927	
			376	Lease	May	31	1927	
			468	W.D.	Sept	2	1927	
			470	W.D.	Sept	2	1927	
			484	Rel. of	June	14	1928	
			486	Attach	June	14	1928	
			487	notice	Oct	15	1915	
			487	Dispute	Oct	15	1915	

RO



GRANTEE. REVERSE INDEX TO DEEDS.

GRANTEE	GRANTOR	BOOK	PAGE	CHARACTER OF DEED	DATE OF RECORD			LOCATION OF PROPERTY
					MONTH	DAY	YEAR	
RO								

RO

DIRECT INDEX TO DEEDS.

GRANTOR.

GRANTOR	GRANTEE	BOOK	PAGE	CHARACTER OF DEED	DATE OF RECORD			LOCATION OF PROPERTY
					MONTH	DAY	YEAR	
Ro								



GRANTEE. REVERSE INDEX TO DEEDS.

GRANTEE	GRANTOR	BOOK	PAGE	CHARACTER OF DEED	DATE OF RECORD			LOCATION OF PROPERTY
					MONTH	DAY	YEAR	
Ro								

RO

DIRECT INDEX TO DEEDS.

GRANTOR.

GRANTOR	GRANTEE	BOOK	PAGE	CHARACTER OF DEED	DATE OF RECORD			LOCATION OF PROPERTY
					MONTH	DAY	YEAR	
<b>RU</b>								
Rudd Mrs B et al	The E W Spurr Co	39	101 103	War	May	1	1900	
Rudd Maria H Ex et al	Hurd Grace S	39	206 209	War	July	29	1901	
Russell Harry E	London Mary F	37	412	Mgt	Sep	25	1901	
Russell Margaret W. P. et al	Salisbury Sav. Soc	39	237 240	Regt.	Nov	10	1901	
Russell Harry Elmer	London Mary F	35	412	Mgt	Sep	25	1901	
Rudd Est Mrs B	Rudd Maria H & H	39	175	Procty	Jan	30	1901	
do	Hurd Grace S	39	206 209	War	July	29	1901	
Rudd Georgia H.	Brid William H	37	570	Ab.	Dec	9	1901	
Rudd Maria C. H.	Spurr Edwin W.	40	84	War	Oct	19	1903	
<del>Rudd Maria H.</del>	<del>Rudd Harry H.</del>	<del>39</del>	<del>543 544</del>	<del>Ab.</del>	<del>Dec</del>	<del>25</del>	<del>1901</del>	
Russell Margaret et al	Miles Wm & Helen W.	41	162 165	Ab.	Dec	1	1906	
Russell Edith Bebel	" " " "	41	162 165	Ab.	Dec	1	1906	
Russell Margaret	Holsapple Wm F	41	373 375	Lease	Feb	18	1908	
Russell Harry E	Falls Village Sav. Bank	35	493	Mtg	Dec	10	1908	
Rudd Charles E	Sal. Sav. Socy	32	432	Mtg	Feb	25	1911	
Russell Geo. E. Est	Russell Harry Est	43	217	Est	May	23	1911	
Rudd Maria H. Est	Rudd Alex H. Mal. D.	45	49	Est	Apr	14	1914	
Rudd Charles E	Rudd Malcolm D.	45	185 186	W.D.	Nov	11	1914	
Rudd Malcolm D.	Sal. Sav. Soc	45	182 181	Mtg	Nov	10	1914	
Rudd Maria H. Est	Rudd Alex H. Malerbu	45	273 283	Est	Feb	1	1915	
Rudd Chas. E.	Sal. Sav. Soc	45	311 317	Mtg	Feb	27	1915	
Rudd A. Holley - et al	Sal. Cemetery Assoc	42	245 448	Ab.	June	19	1915	
Russell Margaret	S. N. E. Telephone Co	45	499	Permit	Dec	7	1915	
Rudd Alexander H.	Lakeville Fire District	46	40	Deed	June	29	1916	
Russell Harry E.	Russell Anna A.	42	295	2-C.	Feb	19	1917	
Russell Est. of George E.	Russell Harry E.	46	188	Est of	Feb	12	1917	
Russell Anna A.	Jarrett William	35	611	Mtg	May	7	1917	
Russell Edith Lee	Evarts, P.P., J.C.	2	20	2nd Lien	Mar	31	1917	
" Edith Leigh	" " " "	"	36	"	"	30	1918	
" " " "	" " " "	"	44	"	"	31	1919	
Russell Margaret et al	Miles, William et al	42	310	2-C.	Dec	3	1919	
Russell Edith Leigh	Town of Salisbury	AR+R 2	70	Tax Lien	Feb	31	1920	
Russell Anna A.	Burkett, Carroll W.	40	548	W.D.	Jul	14	1920	Amesville prop.
Rudd Charles E.	Sal. Sav. Soc.	47	222 225	Mtg	Aug	7	1920	
Russell Harry Elmore	Falls Village Sav. Bk	35	650	Mtg	Aug	14	1920	
Russell Edith Leigh	Town of Salisbury	AR+R 2	80	Tax Lien	Feb	31	1921	
Russell Harry E.	Russell Anna A.	47	385 386	2-C.	Apr	12	1921	Amesville Sugar Hill road.
Russell Edith Leigh	Town of Salisbury	AR+R 2	86	Tax Lien	Feb	31	1922	
Rudd Malcolm D. et al	Perry, William B.	47	599 601	Deed	Jul	5	1922	Edw. McCarrick prop.
Rudd Alexander H.	Peabody, Alice H.	47	603	W.D.	Jul	6	1922	Allen & Elm St
Russell Edith Leigh	Town of Salisbury	AR+R 2	92	Tax Lien	Feb	31	1923	
" " " "	" " " "	AR+R 2	100	Tax Lien	Feb	31	1924	
" " " "	" " " "	AR+R 2	108	Tax Lien	Feb	31	1925	
Russell William P.	Ward, Mary Ann et al.	50	70	Mtg	Apr	17	1925	
Russell Margaret	Russell William P.	42	418	2-C.	Apr	24	1925	Maple Shade etc.
Russell Edith Leigh	Town of Salisbury	53	7	Tax Lien	Feb	31	1926	

Error



GRANTEE. REVERSE INDEX TO DEEDS.

GRANTEE	GRANTOR	BOOK	PAGE	CHARACTER OF DEED	DATE OF RECORD			LOCATION OF PROPERTY
					MONTH	DAY	YEAR	
<b>RU</b>								
Rudd Maria H.	Holley Est & H	39	103 104	Pro Cert	May	1	1900	
Russell Harry E.	Laudan Mary F	40	37	Tras	Sept	20	1901	
Russell Margaret W.P. & day	The Canadian Sav. Bank	37	544	Q. Co.	Nov.	15	1901	
Rudd Maria H. & H	Rudd Est Wm B.	39	175	Pro Cert	June	20	1901	
Russell Margaret et al	Scribner Frank	39	288	Deed	July	15	1902	
" " " "	" " " "	39	294	Rel. Deed	Aug	26	1902	
Russell Harry E.	Laudan Mary F.	37	574 168	Deed	Sept	29	1902	
Russell Margaret.	Clark Est. H. Adam	41	171	Tras	Dec	1	1906	
Russell Mrs. A. G. C.	Brown Eugene S. Est	41	585 586	Deed	July	24	1909	
Rudd Wm B. Trustee	Russell Gertrude M.	43	41	Submitt	Sept	14	1910	
Rudd Charles E.	Eastman Alva Est	43	153 157	Tras	Mar	25	1911	
Rudd Charles E.	Eastman Elmer E.	42	114	Deed	Mar	25	1911	
Rudd Charles E.	Lab. Sav. Soc.	33	299	Deed	Mar	25	1911	
Rudd Maria H.	Rid Millie Est	37	57	Deed	Oct	9	1902	
Russell Harry E.	Russell Est E. Est	43	217	Tras	May	23	1911	
Rudd A. H. M. D. & C. E.	Rudd Maria H.	41	49 181	Tras	Apr	14	1914	
Rudd Malcolm J.	Rudd Charles E.	41	156	Tras	Nov	11	1914	
Lab. Sav. Soc.	Rudd (Error)							
Rudd Charles E.	Lab. Sav. Soc	33	331 273	Deed	Nov	12	1914	
Rudd Alex H. M. D.	Rudd Maria H. Est	41	283	Deed	Mar	1	1915	
Russell, Anna A.	Russell, Harry E.	42	295	Deed	Feb.	19	1917	
Russell et al Harry E.	Russell Est of George E.	46	158	Deed	Feb.	12	1917	
Russell, William P.	Kerday, Joseph J.	42	309	Deed	Dec	3	1919	
Rudd, Charles E.	Lab. Sav. Soc	47	221 222	Rel	Aug	7	1920	Release of Mtg.
Russell, Anna A.	Russell, Harry E.	47	385 386	Deed	Apr	12	1921	Amesville-Sugar Hill road
Rudman, Louis M.	Dufour, Robert W.	48	413 445	Lease	Jan	15	1925	
Russell, William P.	Ward, Mary A. et al.	48	447	W.D.	Apr	17	1925	Near Dutchers Bridge
" " "	Russell, Margaret	42	418	Deed	Apr	24	1925	"Maple Shade," etc
Russell, Anna A.	Jarrett, Est William	51	28	Rel of Mtg	June	4	1926	By H. Goodwin, Adm.
Russell, Ernest F.	Melvin, James R. & Clark R.	49	169	W.D.	Sept	1	1926	Centre Village-Salisbury
Russell, William P. Adm	Hubbard, Est Henry, deid	52	264	Appt	Dec	21	1926	
Russell, William P.	Leville, Robert & Herbert	49	219	W.D.	Sept	7	1927	White Hart.

## DIRECT INDEX TO DEEDS.

GRANTOR.

GRANTOR	GRANTEE	BOOK	PAGE	CHARACTER OF DEED	DATE OF RECORD			LOCATION OF PROPERTY
					MONTH	DAY	YEAR	
RU								
Russell, William P.	Salisbury Bank & Trust Co.	50	115	Mtg	July	1	1926	
"	"	50	116	Mtg	July	1	1926	
"	Adm Warner, Donald J.	52	260	Deed	Dec	18	1926	1/2 interest in Russ-Husband lot
"	Warner, Lois Caroline	52	261	Deed	Dec	18	1926	Main St. Salisbury
Russell, William P.	Garner, Henry	52	262	Deed	Dec	18	1926	
Russell, Edith Leigh	Town of Salisbury	A.L.R. 2	302	attch of Tol lien	Dec	20	1926	
Russell, William P.	Salisbury Bank & Trust Co.	53	13	Mtg	Mch	31	1927	
"	Scoville, Robert & Herbert	50	165	Mtg	Sept	7	1927	
"	"	52	471	Mtg	Sept	7	1927	

GRANTEE. REVERSE INDEX TO DEEDS.

GRANTEE	GRANTOR	BOOK	PAGE	CHARACTER OF DEED	DATE OF RECORD			LOCATION OF PROPERTY
					MONTH	DAY	YEAR	
RU								

RU

DIRECT INDEX TO DEEDS.

GRANTOR.

GRANTOR	GRANTEE	BOOK	PAGE	CHARACTER OF DEED	DATE OF RECORD			LOCATION OF PROPERTY
					MONTH	DAY	YEAR	
<b>RY</b>								
Ryvell, Geo. E. + Sarah	Ball, Horace E.	48	424	Mtg	Feb	26	1925	
Ryvell, Geo. E. + Sarah	Ball, Horace E.	52	426 79 80	W.D.	Jan	28	1926	On highway Taconic to Ashby Falls.

GRANTEE.

REVERSE INDEX TO DEEDS.

GRANTEE	GRANTOR	BOOK	PAGE	CHARACTER OF DEED	DATE OF RECORD			LOCATION OF PROPERTY
					MONTH	DAY	YEAR	
<b>RY</b>								
Ryvell, Geo. E. & Sarah	Ball, Horace E.	49	95	W.D.	Feb	26	1925	On highway Taconic to Sheffield
Ryveal, Sarah & Geo. E.	Ball, Horace E.	49	148	W.D.	July	28	1926	

RY





For Town Deeds see also Town.

DIRECT INDEX TO DEEDS.

GRANTOR.

GRANTOR	GRANTEE	BOOK	PAGE	CHARACTER OF DEED	DATE OF RECORD			LOCATION OF PROPERTY
					MONTH	DAY	YEAR	
SA								
Salisbury Savings Society	Ferry - Edward S.	37	476	2C.	Mar	20	1900	
Salisbury Savings Society	Juppenthaly Kate M	33	191	2C	Juny	10	1900	
do	Wauger Char F	33	192	do	Mch	7	1900	
do	Ostrander Lydia E	33	193	do	Apr	2	1900	
do	Roebuck John	33	194	do	"	4	1900	
do	Humes Wm H	33	195	do	Aug	8	1900	
do	Newberry Stephen & Aurelia	33	196	do	"	30	1900	
do	Reed Lewis	33	197	do	Oct	1	1900	
do	Frink Leo	33	198	do	"	6	1900	
do	Pinnell Hiram J	33	199	do	"	17	1900	
do	Miller John	33	200	do	Dec	13	1900	
do	Chamberlain Milford D	39	<sup>63</sup> 64	Mar	Juny	15	1900	
do	Ferry Edward S	39	<sup>129</sup> 131	2C	Aug	9	1900	
do	Ball Horace E + Ellen E	39	<sup>139</sup> 140	Notice	Sep	19	1900	
Sardau Ira O.	William M. Sardau	37	517	L. C.	Mch	9	1901	
Salisbury Sav. Soc.	Amy B. Adauw	33	202	L. C.	Mch	18	1901	
" " "	Alida D. Corles	33	203	"	Apr	10	1901	
" " "	Sauanders Sarah D.	33	204	"	Apr	22	1901	
Sauanders Sarah D.	Deerij Henry D.	40	26	Trar	Apr	22	1901	
Salisbury Sav. Soc.	Wlds Susan A.	33	205	L. C.	Sep	16	1901	
" " "	Mc Rue Mrs Alice Ouel	33	206	L. C.	Oct	1	1901	
Sanitary Rates of Town		39	<sup>227</sup> 234		Dec	8	1901	
Salisbury Sav. Soc.	Humes William H.	37	541	L. C.	Nov	21	1901	
" " " "	John. Bliss	39	<sup>243</sup> 247	Trar	Dec	21	1901	
do	Barton Est Edward	33	207	2C	Feb	15	1901	
" " " "	Wauger Chas F.	33	207	L. C.	Feb	10	1902	
" " " "	Tanner Arthur A.	33	208	L. C.	Feb	27	1902	
Sayles Harry R.	Curtis Herbert W.	39	<sup>274</sup> 277	Trar	May	2	1902	
Salisbury Sav. Soc.	Seville Robert	39	<sup>281</sup> 283	Trar	June	24	1902	
" " "	Reed Percen F.	33	209	L. C.	July	8	1902	
Sauford Jewanille E	Sauford Mary D.	39	<sup>312</sup> 311	Trar	Oct	1	1902	
Sauford Mary D.	Sauford Elias F.	39	<sup>311</sup> 311	Trar	Oct	1	1902	
Salisbury Sav. Soc.	Bartram Agnes J	33	210	L. C.	Oct	7	1902	
" " " "	Jackson John D.	33	211	L. C.	Oct	7	1902	
" " " "	Wares D. J. Abel.	33	212	L. C.	Feb	10	1903	
" " " "	Clark Geo. H. Abel.	33	212	L. C.	Feb	10	1903	
" " " "	Haight Geo H. Abel.	33	212	L. C.	Feb	10	1903	
" " " "	Williams Herbert	33	212	L. C.	Feb	10	1903	
" " " "	Hortie Melbnd W.	33	214	"	June	12	1903	
" " " "	Ripshenburgh Lydia	33	213	"	May	22	1903	
" " " "	Clark Geo. H.	33	215	"	July	6	1903	
" " " "	Hayd. Lawrence	37	216	L. C.	Sep	1	1903	
" " " "	Wares, Mills + Schuab.	40	81	Trar	Oct	7	1903	
" " " "	Laudon James J.	33	217	L. C.	Oct	13	1903	
" " " "	Mc. Arthur John + Ed	33	218	L. C.	Nov	3	1903	
" " " "	Elliott Emma. F.	33	219	L. C.	Jan	15	1904	
" " " "	Beunitt Jos. P.	33	220	L. C.	Jan	16	1904	



GRANTEE. REVERSE INDEX TO DEEDS.

GRANTEE	GRANTOR	BOOK	PAGE	CHARACTER OF DEED	DATE OF RECORD			LOCATION OF PROPERTY	SA
					MONTH	DAY	YEAR		
SA Salisbury Sav. Soc.	Disposed Houses	37	491	Rel.	June	5	1900		
Salisbury Savings Society	Chamberlain Millard D	32	330	Mgt.	Jan	9	1900		
do	Juppelatz M <sup>r</sup> F + Kate	32	331	"	"	10	1900		
do	Judd Lucius S	32	332	"			1900		
do	Martin Abram	32	333	"	March	30	1900		
do	Francis Ellen	32	334	"	"	31	1900		
do	Everts W <sup>m</sup> P	32	335	"	"	31	1900		
do	Jackson John D	32	336	"	Apr	24	1900		
do	Richard Lydia M	32	337	"	"	27	1900		
do	Brinton Charlotte E + Joseph	32	338	"	May	16	1900		
do	Schlioffarth Char	32	339	"	June	9	1900		
do	Fenton Irving R	32	340	"	Aug	8	1900		
do	Higgins Bryan	32	341	"					
do	Clark Alice + Tibbets AM	32	342	"	"	21	1900		
do	Reed Fred <sup>r</sup> B + Serena F	32	343	"	"	23	1900		
do	Cowles Addison J + Alida D	32	344	"	Sep	13	1900		
do	Bushnell Jeremiah	32	345	"	Oct	1	1900		
do	Schlioffarth Char	32	346	"					
do	Tanner W <sup>m</sup>	32	347	"	Nov	6	1900		
do	Cowles Addison J + Alida D	32	348	"	Dec	24	1900		
Salisbury Reformed Building Association	Clark Wanger + Conklin	34	730	War	Apr	18	1900		
Savoy Altrerie	Martin Abram	40	8	War	Oct	13	1900		
Salisbury Sav. Society	Agnes C. M Shaw	32	349	Mgt.	Jan	15	1901		
"	Mary A + Chas W. Plummes	32	350	mgt	Feb	2	1901		
"	John D Jones	32	351	mgt	Feb	6	1901		
Sardau William M.	Sardau Ira W.	37	517	Rel.	Feb	9	1901		
Sal. Sav. Soc.	Alice C + A. M. Tittts	32	352	mgt	Apr	10	1901		
"	Riphestrough Lydia A	32	353	mgt	Apr	10	1901		
Saunders Sarah J.	Sal. Sav. Soc	33	204	Rel	Apr	22	1901		
Salisbury Sav. Soc.	Hortel Willard W.	32	354	mgt	July	9	1901		
"	Hurd Grace + Es.	32	355	mgt	July	29	1901		
"	Miller Benj A	32	356	mgt	Sept	25	1901		
"	Quale Mary L + Es. E	32	357	mgt	Oct	5	1901		
Sanitary Rules of Town	Conie Gundy	39	227		Oct	8	1901		
Salisbury Sav. Soc	Russell Margaret W.P. +	39	234	Mgt	Nov	15	1901		
"	Lousson Ellen P.	32	358	mgt	Nov	9	1901		
"	Eggleston Robt W.	32	359	mgt	Nov	27	1901		
"	Flood Luke C.	32	360						
Sardau Catherine	Hartford Henry trustee	37	559	Rel.	June	14	1902		
Salisbury Sav. Society	Ball Ellen C. + El	39	279	Rel.	June	24	1902		
"	Tanner Maud W + Es. E	32	361	Mgt	July	21	1902		
Sauford Jeanette E	Sauford Mary D	39	312	War	Oct	1	1902		X
Sauford Mary D	Sauford Elias F	39	318	War	Oct	1	1902		
Sauford Elias F	Brid William E	39	321						
Salisbury Sav. Soc.	Miller Benj A	32	362	Mgt	Sept	27	1902		
"	Jackson John D	32	363	Mgt					
"	Martin Abram D	32	364	Mgt	Apr	20	1903		
"	Dufour Robt W.	32	365	Mgt	Apr	28	1903		

DIRECT INDEX TO DEEDS.

GRANTOR.

GRANTOR	GRANTEE	BOOK	PAGE	CHARACTER OF DEED	DATE OF RECORD			LOCATION OF PROPERTY
					MONTH	DAY	YEAR	
SA								
Salisbury Sav. Soc.	Ripkenburgh Lydia <sup>a</sup>	33	213	Ql.	May	22	1903-	
Sabin Oscar J.	Falls Village Sav. Bank	35	436	Mty	Dec	24	1903	
Salisbury Sav. Soc.	Book George -	33	221	Ql.	Feb	10	1904	
" " "	Miller Sadie	33	222	Ql.	Feb	9	1904	
Sanford Elias F		39	447	Affidavit	Nov	2	1903	
Salisbury Savings Society	Cleveland Peter F.	33	223	Ql.	Apr	29	1904	
" " "	Smith Phabs.	33	224	Ql.	Apr	23	1904	
" " "	Wanner Donald J. Trustee	39	489	Ql.	May	23	1904	
" " "	Humes William H.	33	225	Ql.	Sept	7	1904	
" " "	Rositer Samuel Jr.	33	226	Ql.	"	12	1904	
" " "	Higgins Bryan	33	227	Ql.	Sept	17	1904	
" " "	Judd Lucius S.	33	228	Ql.	Sept	29	1904	
" " "	Miles William A.	40	112	Mar.	Oct	29	1904	
" " "	Lamson Ellen P.	33	229	Ql.	Oct	27	1904	
" " "	Pratt Rachel R.	33	230	Ql.	Oct	27	1904	
" " "	Fanner William	33	231	Ql.	Nov.	8	1904	
" " "	Hortie W. W.	33	232	Ql.	Dec	3	1904	
Sardau George <sup>ad.</sup>	Rosback J. Henry	39	518	Mar.	Dec	13	1904	
Salisbury Savings Society	Humes William H.	33	233	Ql.	Feb.	24	1905	
" " "	Elliott Emma F.	39	614	acquit	Apr	14	1905	
" " "	Wanner Geo. C. Sr.	33	234	Ql.	May	17	1905	
" " "	Jackson John Daniel	33	235	Ql.	June	12	1905	
" " "	Jones John D. Est	33	236	Ql.	June	16	1905	
" " "	Chapman M. C.	33	237	Ql.	Aug	14	1905	
" " "	Spurr Minnie A.	33	238	Ql.	Sept	7	1905	
Salisbury Fire District <sup>no. 1.</sup>	Boundaries	41	4	Boundary	Oct	9	1905	
Salisbury Savings Society	Dufour Robert W.	33	239	Ql.	Oct	30	1905	
" " "	Kane Mrs Mary P.	33	241	Ql.	Nov.	16	1905	
" " "	Jones John D.	33	242	Ql.	Nov.	27	1905	
" " "	Cahill Ann.	41	54	est	Feb.	7	1906	
" " "	O'Connell Ann.	37	644	Ql.	Feb	7	1906	
" " "	Barnett Harry L.	33	244	Ql.	Feb	14	1906	
" " "	Frick Sarah A.	33	243	Ql.	Feb	10	1906	
" " "	Giblette Fredk.	33	245	Ql.	Feb.	20	1906	
" " "	Redwith Joseph M.	40	148	Mar.	Feb	22	1906	
Sardau George.	Sharon Electric Light Co	41	69	Lease	Feb	26	1906	
Salisbury Savings Society	Landon James J.	33	246	Ql.	Apr	6	1906	
" " "	Wanner R. W.	32	388	Mty	Apr	14	1906	
Sanford Elias F. Adm <sup>Est. this May.</sup>	Barnum Richardson Co	41	9/93	Prot Mar	Apr	28	1906	
Salisbury Savings Society	The Shenille Water Co.	33	247	Ql.	June	11	1906	
" " "	Bissell Herman J.	33	249	Ql.	July	31	1906	
" " "	Wanner Grace.	33	248	Ql.	Aug	9	1906	
Salisbury School Soc.	Salisbury Savings Soc	41	125	Mty.	Sept	21	1906	
Salisbury Sav. Soc.	Potterford George.	33	250	Ql.	Nov.	5	1906	
" " "	Frick Julia M	33	251	Ql.	Jan	9	1907	
" " "	Wilkinson Mary A	33	252	Ql.	Jan	11	1907	
" " "	Amundson Edward	33	253	Ql.	Feb	1	1907	
" " "	Sal. Cutlery Handle Co	33	254	Ql.	Feb	15	1907	

GRANTEE. REVERSE INDEX TO DEEDS.

GRANTEE	GRANTOR	BOOK	PAGE	CHARACTER OF DEED	DATE OF RECORD			LOCATION OF PROPERTY
					MONTH	DAY	YEAR	
SA Salisbury School Inc	Duaille, Mary Louise	39	643 645	2C	Sep	6	1905	SA
Salisbury Sav. Soc.	Ripshamburg Lydia	32	366	Mgt	May	22	1903	
" " " "	Smith Andrew Jos	32	367	Mgt	July	31	1903	
" " " "	Meehan Mary Ann	32	368	Mgt	Aug	12	1903	
" " " "	Warner Grace	32	369	Mgt	Aug	22	1903	
" " " "	Clarke Jas S + Caroline	32	370	Mgt	Sep	14	1903	
" " " "	Reed James B	39	420 421	assnt Mgt	Sep	30	1903	
" " " "	Milou Jessie + M <sup>W</sup> M	32	371	Mgt	Oct	1	1903	
" " " "	Elliott Emma F	39	427 428	assnt Mgt	Nov	2	1903	
Sabin Oscar J	Fall Village Sav. Bank	40	90	Tran	Dec	24	1903	
Salisbury Sav. Soc	Wagner Chas. H	33	372	Mgt	Jan	15	1904	
" " " "	Russell Harriet B	39	470 471 472	Mgt	Feb	3	1904	
Saxton Harriet R.	Curtis Herbert M	39	274 277	Mar	May	2	1902	
Salisbury Sav. Society	White Frank Frances Mary	32	373	Mtg	Apr	2	1904	
" " " "	Bushnell Jeremiah	32	374	Mtg	Apr	6	1904	
" " " "	Seely Fred + Jessie	32	375	Mtg	Apr	30	1904	
" " " "	Cleveland Benjamin	32	376	Mtg	June	25	1904	
Sauford. Elias F	Reid William H.	39	534	agreement	Oct	6	1904	
Sauford. Jeanette E	Reid William H.	39	531- 536	" " "	Oct	6	1904	
Salisbury Sav. Soc.	Ottara John Adam	39	541 543	Tran	Oct	29	1904	
" " " "	Demfrey Freeman	32	377	Mtg	Oct	27	1904	
" " " "	Miles William A	32	378	Mtg	Oct	29	1904	
" " " "	Cahill Alice	39	570 571	assnt closure	Dec	20	1904	
" " " "	Eggleston Rott W.	32	379	Mgt	Jan	25	1905	
" " " "	Clark Geo. H.	32	380	Mgt	Feb	2	1905	
" " " "	Foy Andrew A.	32	381	Mgt	Mar	13	1905	
" " " "	Solau Martin	32	382	Mgt	Apr	3	1905	
" " " "	Hatmaker David	32	383	Mgt	Aug	11	1905	
" " " "	Walsh Michael	32	384	Mgt	Sep	2	1905	
Salisbury Fire Dist #1	Lakerille Water Co	41	128	agreement	Nov	21	1905	
Salisbury Sav. Soc.	Judd. Lucius S.	32	385	Mgt	Nov	21	1905	
" " " "	The M. Hatchers School	32	386	Mgt	Nov	25	1905	
" " " "	Redinith Joseph M	32	387	Mgt	Feb	22	1906	
Sauford E. F. Adam	May Thomas E. Est	41	66	Tran	Mar	1	1906	
Sal. Sav. Soc.	Warner L. Maud	32	388	Mtg	Apr	14	1906	
" " " "	Smith Andrew Joseph	32	389	Mtg	May	16	1906	
" " " "	Miles M <sup>W</sup> At Geo. W.	32	390	Mtg	May	28	1906	
Salisbury School Inc	Book Martin R.	37	654	Lb.	June	12	1906	
Sal. Sav. Soc.	Bierce Frank W.	32	391	Mtg	June	19	1906	
" " " "	Russell Hiram J.	35	457	Mtg	July	31	1906	
" " " "	Parsons. Olive C.	35	458	Mtg	Aug	13	1906	
Salisbury School	Hauve Gustave A.R.	41	113 114 125	rel. of. lien	Sep	5	1906	
Salisbury Sav. Soc.	Salisbury School Inc	41	127	Mtg	Sep	21	1906	
Sardau M <sup>W</sup> St.	Corue Hattie A.	41	124	sale	Sept	22	1906	
Sal. Sav. Soc.	Tanner Nella J.	37	665	Lb.	Nov	2	1906	
" " " "	Miles M <sup>W</sup> At Helen W.	35	459	Mtg	Dec	1	1906	
Salisbury Cutlery Handle	Ball Sarah E.	37	673	Lb.	Feb	15	1906	
" " " "	Sal. Sav. Soc	33	254	Lb.	Feb	15	1906	

DIRECT INDEX TO DEEDS. GRANTOR.

GRANTOR	GRANTEE	BOOK	PAGE	CHARACTER OF DEED	DATE OF RECORD			LOCATION OF PROPERTY
					MONTH	DAY	YEAR	
SA Salisbury Lov. Soc.	Cleveland John.	33	255	Rel.	Mar	25	1907	
" " " "	Bates Abner A.	37	676	Rel.	Apr	15	1907	
do	Bushnell Jeremiah	33	240	2 C.	Nov	7	1905	
" " " "	Morgan John + Margaret	33	252	Rel.	Apr	20	1907	
" " " "	Cowles Alida D.	33	257	Rel.	Apr	25	1907	
" " " "	Silvernail Albert H.	33	258	Rel.	Aug	23	1907	
" " " "	Hatmaker David	37	690	Rel.	Sep	7	1907	
" " " "	Serley Fred D + Jessie	33	257	Rel.	Sep	7	1907	
" " " "	Miller Benjamin	33	260	Rel.	Oct	15	1907	
" " " "	Hatmaker David	37	695	Rel.	Oct	24	1907	
" " " "	Spurr Winfield A.	33	261	Rel.	Nov	4	1907	
" " " "	" " " " "	33	262	Rel.	Nov	8	1907	
Saxton Harriet R.	Sterling Juliet H.	41	<sup>331</sup> 333	Lease	Nov	12	1907	
Salisbury Lov. Soc.	Tester John C.	33	264	Rel.	Jan	8	1908	
" " " "	Bierce Frank W.	33	263	Rel.	Jan	28	1908	
" " " "	Walsh Michael	33	265	Rel.	Jan	14	1908	
" " " "	Clark Caroline S.	33	266	Rel.	Mar	18	1908	
" " " "	Rodow Annie K.	41	<sup>397</sup> 398	ass't mty	Apr	2	1908	
" " " "	Fox Andrew	33	267	Rel.	Apr	13	1908	
" " " "	Russell W B et al.	33	268	Rel.	Apr	25	1908	
" " " "	Lynchhamon M.A.	33	269	Rel.	Apr	28	1908	
" " " "	" " " "	33	270	Rel.	Apr	28	1908	
" " " "	Morgan Ellen	33	272	Rel.	May	2	1908	
" " " "	McCree Cecelia	33	271	Rel.	May	4	1908	
" " " "	Roberts Albert F.	33	273	Rel.	May	4	1908	
SC Sal. Pythian Bld. Assn	Smith, Edwin R.	45	132	War.	Sep	12	1914	
Schlesinger Chas	Salisbury Savings Society	32	339	Mgt	June	9	1900	
do	do	32	346	do				
Scoville Robert	School Dist No. 10	40	20	Tras	Mar	26	1901	
School Dist No. 10	Scoville R. + H.	39	<sup>178</sup> 179	Rel.	Mar	26	1901	
Scally John	McCusker Bernard	37	541	Rel.	Oct	19	1901	
Scoville Grace, Robert +	the Scoville Men Library	39	<sup>268</sup> 271	Gift	Mar			
Scribner Frank	Russell Margaret et al.	39	288	Spec	July	15	1902	
" " " "	" " " "	39	294	Rel. Spec	Aug	26	1902	
Scoville Robert	Serley John J.	40	67	Tras	Jan			
Scribner Lavinia Est	Scribner Frank Est	39	463	Part	Jan	23	1904	
" " " "	Scribner Frank	39	464	Dist	Jan	23	1904	
Scoville Robert	Serley Fred + Jessie	40	96	Tras	Apr	30	1904	
" " " "	Scoville Frances W.	40	101	Tras	Aug	6	1904	
" " " "	Surdan Clara	40	102	Tras	Aug	23	1904	
Scoville Robert	Hatmaker David	37	627	Rel.	Aug	11	1905	
Scoville Rott + Herbert	S. U. E. Tel Co	39	642	Permt	Sep	7	1905	
Schoonmaker U. G. et al.	Stone Emma M.	41	<sup>261</sup> 266	Rel.	June	4	1906	
Scoville Robert	Salisbury Cemetery	40	214	Tras	Sep	16	1907	
Scoville Robert	Tranmer Donald J.	42	42	Rel.	Mar	27	1909	
Scally John	McCusker Bernard	42	84	Rel.	May	4	1910	
Scott Bert R.	Scott Nettie M.	42	91	Rel.	Aug	13	1910	
Scott Bert R.	Hortie Mildred W.	35	579	Mgt	Aug	13	1910	
Scott Bert R.	Hortie Mildred W.	42	129	Rel.	Sep	16	1911	

(See Page 596.)

GRANTEE.

REVERSE INDEX TO DEEDS.

GRANTEE	GRANTOR	BOOK	PAGE	CHARACTER OF DEED	DATE OF RECORD			LOCATION OF PROPERTY
					MONTH	DAY	YEAR	
SA								
Salisbury Sav. Soc	Lorrigan Daniel	37	466	Mgt	Apr	27	1907	
" " "	Trovis Owen	32	392	Mgt	Apr	27	1907	SC
Saunder Elias F.	Ericks Millie R.	41	287 289	Mar	July	3	1907	
Salisbury Sav. Soc	Lawless Bridget R.	32	393	Mtg	July	25	1907	
" " "	Miller Edu + Ada F.	32	394	Mtg	Aug	20	1907	
Salisbury Cemetery	Scoville Robert	40	214	Mar	Sept	16	1907	
Sal. Sav. Soc	Miller Benj. I.	32	395	Mtg	Oct	15	1907	
" " "	Miller Lorin	32	396	Mtg	Oct	15	1907	
" " "	Spurr Malerhu et al	35	472	Mtg	Oct	18	1907	
" " "	Hatensker David	32	397	Mtg	Oct	24	1907	
" " "	Knuthen John	35	473	Mtg	Dec	7	1907	
" " "	Lawless Bridget R.	32	398	Mtg	Apr	23	1908	
" " "	Brown et al Amos	32	400	Mtg	May	2	1908	
" " "	Black Jas. H.	32	399	Mtg	Apr	28	1908	
" " "	Roberts Albert F.	32	401	Mtg	May	6	1908	
" " "	Turmer Martha F.	32	402	Mtg	July	16	1908	
" " "	Reed James B.	41	426	Mtg	Aug	20	1908	
" " "	Mead Sarah C.	32	403	Mtg	Oct	16	1908	
" " "	Beauch 7 <sup>th</sup> M.	33	404	Mtg	Nov	4	1908	
" " "	Milson 7 <sup>th</sup> M + Jessie	32	405	Mtg	Apr	1	1909	
" " "	Dufour Robert M.	32	406	Mtg	Apr	7	1909	
" " "	Godwin Rancis	32	407	Mtg	Apr	8	1909	
Sal. Sav. Soc	Wheeler William H.	41	538	Mtg	Apr	16	1909	
Sal. Pythian Bldg Assn.	Bower, Marjette C.	40	297	War	Aug	9	1910	(See Page 597)
Schlesinger Chas	Kane M.	34	731	War				
Scully John	McCurker Bernard	35	393	Mgt	Aug	6	1900	
Scoville Robt et al	Townee School Corp	39	119	Mgt	June	12	1900	
School Dist No. 10	Scoville Robert	40	20	Mar	Mch	26	1901	
Schwab Caroline W.	Wheeler William O et al	39	176	Q. C.	Mch	26	1901	
Scoville R + H.	School Dist No. 10	39	177	Q. C.	Mch	26	1901	
Schwab Caroline W.	S. Church D. I. Franer	37	524	Q. C.	May	28	1901	
" " "	Wheeler Laura Exp	37	524	Q. C.	May	28	1901	
" " "	" " " "	37	526	Q. C.	May	28	1901	
" " " et al	Church Sam M	"	533	"	July	8	1901	
Scully John	McCurker Bernard	34	411	Mtg	Oct	19	1901	
Scoville Robert	Salisbury Sav. Soc	39	281 282 283	Mar	June	24	1902	
" " "	Perry W. B. Trustee	39	284	Q. C.	June	24	1902	
" " "	Mc. Elroy Corlia W.	39	287	Q. C.	June	24	1902	
" " " et al	Taconic School Corp	39	284 288	Mgt	Aug	27	1902	
Scoville Robert	Seelye Ed. J. + Delbit	35	427	Mgt	June	3	1903	
Scully John	McCurker Bernard	34	420	Mgt	June	24	1903	
Schwab Caroline et al	Sal. Sav. Soc.	40	81	Mar	Oct	7	1903	
Scoville Robert	Bennett Joseph R.	40	91	Mar	Jan	16	1904	
Scribner Frank Exp	Scribner Louisa Est	39	463	Part	Jan	23	1904	
Scribner Frank	" " "	39	464	Dist	Jan	23	1904	
Scoville Robert	Framer D. I. et al	39	520	Q. C.	Aug	16	1904	
Scoville Frances W.	Scoville Robert	40	101	Mar	Aug	6	1904	
Scoville Robert	Moore John A Adm	39	636 639	Mar	Aug	11	1905	

DIRECT INDEX TO DEEDS.

GRANTOR.

GRANTOR	GRANTEE	BOOK	PAGE	CHARACTER OF DEED	DATE OF RECORD			LOCATION OF PROPERTY
					MONTH	DAY	YEAR	
SC. Scoville Frances W.	Scoville Grace	40	311	Tras	Nov.	22	1910	
Scoville Grace -	St Johns. Church	43	100	Tras	Nov.	22	1910	
Scoville Robert et al	The Tacoma School	43	123	notice	Feb	15	1911	
Scoville Robert et al	" " " "	43	247	notice	June	9	1911	
Schuat. Caroline W.	Schuat. Gustav	44	151	Tras	March	15	1913	
Schuat. Caroline W.	Schuat. Gustav	44	152	Tras	March	10	1913	
Schaumshausen Jack.	Dease. Charles H.	40	385	Tras	May	10	1913	
Scoville Robert	Howell Alice E	44	553	Tras	Sept	17	1913	
School District #2.	Silverdale Madison	40	392	Tras	Jan	19	1914	
Schloch Geo.	Whitford Henry	40	17	Tras	July	8	1914	
Schueler J. Pauline	McCreey Emma J.	40	409	Tras	Sept	21	1914	
Scoville Robert	Teeter W. A.	42	195	Lb.	Dec	3	1914	
Scribner, Frank P.	Cushman, Helene C.	42	260	L. C.	Nov.	22	1915	
Schleiffarth, Sadie K.	Robinson, et al Odile M.	46	1	L. C.	Aug	22	1916	
Schleiffarth, Charles	Sal. Sav. Soc.	32	497	Mtg	Aug	5	1916	
Scoville Robert	Kane, Margaret S.	46	316	War.	July	10	1917	
School District No 5	Adam, Amy B.	46	410	L. C. Deed	Jan	23	1918	
Scoville, Edith	Boardman, Clifford H.	46	562	Mtg	Jan	30	1919	
Schorer Store Fixture Co.	Kimmerle, J. S.	47	111	Conk.	Nov	19	1919	
Schmaling, Frank J.	Brayen, William K	47	60	Mtg	Dec	4	1919	
" " "	Temkin, Anna	35	61	Mtg	Dec	4	1919	
Scheider, Joseph & Co et al	Town of Salisbury	47	636	Res of	Dec	17	1919	
Schmaling, Frank J.	Schmaling, Fred C.	35	89	Res of	Jan	3	1920	
Scheider, Joseph & Co, et al.	Town of Salisbury	47	353	Foret	March	2	1921	
Scoville, Orlena J.	New York Probation & Protective	47	354	Closure	Apr	26	1921	On road from Dreem to Achly Falls.
Schmaling, Frank J.	Radom, Leo	47	403	W.D.	Feb	9	1921	
Scoville, Robert	Knight, Kate B.	42	407	Cond	Nov	7	1921	Triangular piece Tacoma School
Scoville, Robert & Kate B. Knight	Hunter, Jane B.	47	480	L. C.	Nov	7	1921	W. & O'Brien Dr.
Schorer Store Fixture Co. Inc.	Kimmerle, J. S.	47	482	W.D.	Nov	12	1921	
Scoville Mem Library Assn.	Fulton, J. Kent	40	165	Cond	Dec	10	1921	
Schenkl, Est Johanna Pauline	Hanna, Josephine R.	47	142	Sale	Dec	10	1921	
Schmaling, Frank J.	Town of Salisbury	47	143	W.D.	March	26	1922	
Scribner, Annie Louise	Selleck, George J. et al.	40	87	Ownership	March	31	1922	
Scribner, Est Frank P.	Scribner, Annie C. Adm.	47	638	Rel of	Aug	12	1922	Selleck Hill woodland.
Schmaling, Fred C.	Schmaling, Frank J.	48	652	Ownership	Sept	30	1922	
Schmaling, Frank J.	Federal Land Bk of Springfield	48	36	Mtg	Dec	12	1922	
Schmaling, Frank J.	Temkin, Louis	35	37	Mtg	Dec	12	1922	
Scoville, Robert et al.	Sal. Sav. Soc.	48	40	Mtg	Dec	14	1922	
Scoville, Robert, et al.	Sal. Cut. Handle Co.	48	43	Mtg	Dec	23	1922	Whitbeck place.
Schwab, Gustav et al.	Warner, Donald J.	48	44	W.D.	Jan	6	1923	4 Parcels Mt Riga
Schwab, Gustav, et al.	Mount Riga, Inc.	48	48	L. C.	Jan	6	1923	Mount Riga
Scribner, Annie Louise	Emmet, Edith Leslie	49	51	L. C.	June	6	1923	35 acres Selleck Hill road.
Schenkl, Est Johanna Pauline	Hanna, Josephine L.	48	55	W.D.	March	1	1923	Amesville
Scribner, Est Frank P.	Scribner, Annie Louise et al.	48	78	Deed	March	14	1923	
Schmaling, Frank J.	Schmaling, Frederick C.	50	80	Pro Off.	March	21	1923	
Scoville, Est. Jane L. M.	Miles, Emily	48	97	of Deeds	Jan	18	1924	
Scott, Hattie E. et al	O'Halloran, James	48	98	Mtg	Jan	26	1925	On Tom's Hill

GRANTEE.

REVERSE INDEX TO DEEDS.

GRANTEE	GRANTOR	BOOK	PAGE	CHARACTER OF DEED	DATE OF RECORD			LOCATION OF PROPERTY
					MONTH	DAY	YEAR	
SC Scoville Mem. Lib. <sup>The</sup> Leon	Scoville, Grace, Robt., & Herbert	39	268 271	Gift	Mch	14	1902	
Scoville Robt & Herbert	Wanger Chas. F.	37	629	Lb.	Sep	9	1905	
School District #2	Wane William Trustee	40	176	Trans	Oct	1	1906	SC
Scoville Robt & Herbert	Wanger Chas F	37	628	2C	sep	9	1905	
Schwab Caroline <sup>et al</sup>	Wells Frank	37	687	Lb	July	11	1907	
Scoville Robert & Herbert	Haturaker David	40	211	Trans.	Sep.	7	1907	
Schwab Caroline <sup>et al</sup>	Roscoe Richardson <sup>et al</sup>	41	504 506	Lb.	Jan	23	1909	
" " " " "	" " " "	42	39	Lb	Feb	27	1909	
Scoville Robert	Warner Donald J.	41	533 536	Lb.	Mch	27	1909	
Scoville R & H.	Mc Elroy Charles R.	40	259	Trans	Apr	19	1909	
Schwab Caroline W.	Warner Donald J.	42	52	Lb	May	14	1909	
Schwab Caroline & ab	Wells Frank	41	561 562	Lb	May	14	1909	
Scoville Robert et al	Whitbeck Chas P.	40	270	Trans	Aug	5	1909	
Scoville Robert et al	Black Geo H.	42	66	Lb	Aug	10	1909	
Scoville R & H.	Haturaker David	40	272	Trans.	Aug	12	1909	
Scott Fanny A.	Mc Elroy Charles R.	40	615 617	Cont Mtg	Oct	30	1909	
Scott Bert B.	Hottel Mildred W.	40	299	Trans	Aug	13	1910	
Scott Nettie M.	Scott Bert B.	42	91	Lb	Aug	13	1910	
Scoville Grace	Scoville Frances W.	40	311	Trans	Nov.	22	1910	
Scoville Robert et al	Wells Frances J.	43	119 120 121	cont Mtg	Feb	13	1911	
" " " " "	Knight Geo H Adm	43	122	"	Feb	13	1911	
" " " " "	Wastan Thos. R.	42	110	Lb.	Feb	13	1911	
" " " " "	Burrall Geo B	42	111	Lb	Feb	13	1911	
Schwab Gustav	Wells Frances <sup>et al</sup>	43	368 370	Lb.	Nov.	1	1911	
Schuel J Pauline	Devoty Louise H.	43	426 428	Trans	Jan	30	1912	
Schwab Gustav	Schwab Caroline W.	44	157 152	cont Lb	Mch	15	1913	
Schwab Gustav	Schwab Caroline W.	44	154	Deed	Mch	10	1913	
Schwab Gustav et al	Black Geo H	42	169	Lb.	Apr	12	1913	
Schuel J Pauline	Palaford George	44	491 492	Contmt	July	17	1913	
Scoville Jane R Medel	Miles Fredk. Ed	44	624 621	Cont	June	19	1913	
Schuel J Pauline	Mc. Casey James E.	40	410	Trans.	Sept	21	1914	
Wanger Edmund P.	Megawance Fred J	45	441 447	Trans	Aug	10	1915	
Scribner, Frank P.	Cushman Helene C.	45	533	Leave	Feb.	2	1916	
Scoville, Orlean Z	Allyn D. Wight	45	558	War	Mar.	31	1916	
Scoville, Robert	Flexible Rubber Goods		52	Sale	May	8	1916	
Scoville, Robert & Herbert	Born, Marietta C.	40	465	War	Sept.	1	1916	
Scoville, Edict	Hunter Ellen Temple	40	482	War	June	19	1917	
" " "	" " "	46	373	"	Oct.	10	1917	
" " "	Falls Village Sav. Bk.	46	376	Rel.	Oct.	24	1917	
" " "	Boardman, Clifford H.	46	558 561	W. D.	Jan	30	1919	
" " "	Boardman, Clifford H.	46	646 647	Rel	Sept	10	1919	
Schwab, Gustav et al	Eggleston, Lorin J et al	47	11 13	Rel Pendens	Nov	4	1919	
Schmaling Frank J.	Krayen, William G.	47	58 59	W. D. Agre	Dec	4	1919	
" " "	Temkin, Anna	Prop 1	115 117	Agre Ment	Dec	4	1919	
Schmaling, Fred C.	Schmaling, Frank J.	35	637	Mtg	Jan	3	1920	
Schwab, Gustav et al	Eggleston, Lorin J et al	47	93 96	Just mort	Mch	23	1920	
Scoville Robert & Herbert	St John's O. E. Parish	42	338	L.C.	Mch	24	1920	S. Union
" " "	Thomton James A. et al	42	339	L.C.	Mch	24	1920	

DIRECT INDEX TO DEEDS.

GRANTOR.

*From Page 592*

GRANTOR	GRANTEE	BOOK	PAGE	CHARACTER OF DEED	DATE OF RECORD			LOCATION OF PROPERTY
					MONTH	DAY	YEAR	
SC								
Schroeder, Chris, Victoria, <sup>etal.</sup>	Wivatoski, Jake	<i>a&amp;R</i> 2.	280 281	<i>cty of</i> <i>attach</i>	<i>Dec</i>	<i>26</i>	<i>1925</i>	
Schneider, George	Drum, Frederick A.	51	68	<i>Rel of</i> <i>mtg</i> <i>paid</i>	<i>Apr</i>	<i>5</i>	<i>1926</i>	
Scoville, Hens of Saml C.	Town of Salisbury	53	14	<i>lien</i>	<i>Mch</i>	<i>31</i>	<i>1927</i>	
Scoville, Edith	Richardson, Myra + Allan	<i>N</i> 42	466	<i>L.C.</i>	<i>June</i>	<i>30</i>	<i>1927</i>	<i>Lincoln City road</i>
Scoville, Robert + Herbert	Russell, William P.	49	219	<i>W.D.</i>	<i>Sept</i>	<i>7</i>	<i>1927</i>	<i>White Hart.</i>



GRANTEE.

REVERSE INDEX TO DEEDS.

From 593.

GRANTEE	GRANTOR	BOOK	PAGE	CHARACTER OF DEED	DATE OF RECORD			LOCATION OF PROPERTY
					MONTH	DAY	YEAR	
SC								
Scribner, Annie Louise	Bird, Cornelia H.	47	251 253	W.D.	Oct	23	1920	1st Parcel - Sellecks Mill 2 " Woodland.
Scoville, Robert Herbert	Harrison, Harriette M.	42	355	L.C.	Jan	29	1921	
" " " "	Landon, Juliette W.	42	356	L.C.	Jan	29	1921	
" " " "	Landon, George et al	47	325 326	L.C.	Jan	29	1921	
Schlichte, Bertha	Priestman, John H. et ux	40	574	W.D.	Feb	7	1921	Near Undermountain Road - Sal. Hill.
Scoville, Edith	Town of Salisbury	47	382 383	L.C.	Apr	5	1921	Dickens School lot.
Seville Robt & Kate B. Knight	Hunter, Jane B.	47	486 489	Mtg	Nov	7	1921	
Schmer Store Fixture Co.	Kimmerle, J. G.		165 166	Cont Sale	Nov	12	1921	
Scrimgeour, Jennie P. et al	Chambers, Emma L.	42	378	L.C.	Feb	24	1922	E side highway to H. Selts By Petition of Harriette M. Harrison
Schleiffarth, Charles	Van Dyke, James et ux	47	637	Mtg Rel of Ct of Deed Ownership	Sep	8	1922	
Scribner, Annie L. Adm'r	Scribner, Est Frank P. dect	47	652		Sep	30	1922	
Schneider, George	Drum, Frederick A.	48	34 35	Mtg	Dec	2	1922	
Schmaling, Frank J.	Schmaling, Fred C.	48	36 37	Rel of Mtg	Dec	12	1922	
" " "	Temkin, Est of Anna	48	37	Rel of Mtg	Dec	12	1922	
Schwab, Gustav et al	Conklin, William	40	624	W.D.	May	26	1922	Wood lot 8a. near dining Hall
Schmaling, Frank J.	Town of Salisbury		444	Rel of Tax Lien	Dec	14	1922	
Schwab, Alice C.	Warner, Donald J.	42	388	L.C.	Jan	20	1923	On Round Pond Mt Riga.
Scribner, Annie Louise, et al	Scribner, Est Frank P.	48	97 98	Proct of Deed	Apr	21	1923	
Schmaling, Frederick C.	Schmaling, Frank J.	50	37	Mtg	Jan	18	1924	
Schleiffarth, Charles	Sal Sav. Soc	51	14	Rel of Mtg Ct of Deed	Apr	4	1925	
Scott, Russell J.	Garrett, Laura B.	2	269 270	attach	July	3	1925	
Scoville, Edith	Salisbury Iron Corp.	48	489 490	W.D.	July	13	1925	N. side Lincoln City road
Scott, Robert H.	Salisbury Iron Corp	52	66 68	W.D.	Dec	18	1925	Parcel B-3. Old Peck Hotel
Schierhorst, Fredk B.	Battle, John T.	49	170 471	W.D.	Sep	2	1926	Watts Store
Seville, Robert Herbert	Russell, William P.	52	472	Mtg	Sept	7	1927	

DIRECT INDEX TO DEEDS.

GRANTOR.

GRANTOR	GRANTEE	BOOK	PAGE	CHARACTER OF DEED	DATE OF RECORD			LOCATION OF PROPERTY
					MONTH	DAY	YEAR	
SA Safford Philo P.	Page 590 Knight Kate B.	35	482	mtg	May	19	1908	
Salisbury Sav. Soc.	Wierges Chas. F.	33	274	lb.	July	2	1908	
" " " "	Dufour Robert	33	275	lb.	July	22	1908	
" " " "	Mead Sarah C.	40	244	trac	Dec	15	1908	
" " " "	Fox Andrew	33	276	lb.	Jan	6	1909	
" " " "	Miller Benj I	33	277	lb.	Apr	1	1909	
" " " "	Leacock Benj	33	278	lb.	Apr	13	1909	
" " " "	Martin Abram	33	279	lb.	Apr	10	1909	
Saxton John & Harriet	Auburn George	41	548 551	trac	Apr	26	1909	
Salisbury Sav. Soc.	Knight George H.	33	280	lb.	Aug	7	1909	
" " " "	Reed James B	33	281	lb.	Aug	18	1909	
" " " "	Loderie David	33	282	lb.	Dec	26	1909	
" " " "	McCarty Eugene	33	283	lb.	Dec	8	1909	
" " " "	Melvin James P.	33	284	lb.	Dec	18	1909	
" " " "	Hortie W. W.	33	285	lb.	Dec	23	1909	
" " " "	Voorshee Elizabeth	41	629 631	trac	Jan	4	1910	
" " " "	Bissell Hiram J	40	277	trac	Jan	17	1910	
Savoy Althea & Chas. E.	Martin Abram	40	281	trac	Feb	14	1910	
Salisbury Sav. Soc.	Tanner Peter & Emma	33	286	lb.	Apr	2	1910	
" " " "	Trushella Andrew	33	287	lb.	Apr	4	1910	
" " " "	Wright Isaac W.	33	288	lb.	June	1	1910	
" " " "	Cowles Alida Est	33	289	lb.	June	2	1910	
" " " "	Smith Henry Est	33	290	lb.	June	10	1910	
" " " "	Bissell Hiram J.	42	87	lb.	June	10	1910	
Pardone George	Smith Frank H.	43	13 14	ch lease	June	21	1910	
Salisbury Sav. Soc.	Hefferman W <sup>III</sup>	33	291	lb.	June	22	1910	
" " " "	Blake Hiram	33	292	lb.	Aug	17	1910	
" " " "	Cowles Addison	33	293	lb.	Aug	25	1910	
" " " "	Mastere Lois E.	33	294	lb.	Dec	5	1910	
" " " "	Mead Sarah C.	33	295	lb.	Nov	28	1910	
" " " "	Emmett Ellen Y.	33	296	lb.	Jan	20	1911	
" " " "	Dunn Mary E	33	297	lb.	Mar	17	1911	
" " " "	Rudd Charles E.	33	299	lb.	Mar	25	1911	
" " " "	Miller Rena	33	300	lb.	Apr	21	1911	
" " " "	Voorshee E. W.	33	301	lb.	Jun	28	1911	
Salisbury School Soc	Sal. Sav. Society	43	287 293	mtg	July	27	1911	
Salisbury Sav. Soc.	McRae Edward	33	302	lb.	Aug	24	1911	
" " " "	Lynch Patrick	33	305	" "	Aug	30	1911	
" " " "	Tracy Fred & Annie	33	304	" "	Sep	30	1911	
" " " "	Eggleston Robt W.	33	303	" "	Dec	2	1911	
" " " "	Miles William A <sup>r</sup>	43	375 378	lb.	Dec	27	1911	
" " " "	Clark Geo. H. adms	42	139	lb.	Dec	30	1911	
" " " "	Clark Geo. H. adms	43	400 395	lb.	Dec	20	1911	
" " " "	Dunn Mary J	43	376	mtg	Jan	15	1912	
" " " "	Richardson James R	33	306	lb.	Feb	15	1912	
" " " "	Richardson James R	33	307	lb.	Feb	15	1912	
" " " "	Miles W. A. & Virginia W.	43	444 446	lb.	Feb	6	1912	
" " " "	Harrison Geo. D	33	308	lb.	Mar	6	1912	

SA

See Page 578

GRANTEE. REVERSE INDEX TO DEEDS.

GRANTEE	GRANTOR	BOOK	PAGE	CHARACTER OF DEED	DATE OF RECORD			LOCATION OF PROPERTY
					MONTH	DAY	YEAR	
SA. SC	Page 591							
Sal. Sav. Soc -	Black Caroline S-	32	408	mtg	May	6	1909	
" " "	Miller Ada J	32	410	" "	May	11	1909	
" " "	Winters John <sup>Hatter's</sup> H T	32	411	" "	June	25	1909	
" " "	McArthur J Howard	32	412	" "	July	10	1909	
" " "	Reushow Chas. E.	32	413	" "	July	2	1909	
" " "	Seydau Kate H	32	414	" "	July	21	1909	
" " "	Trinegar Thomas	32	415	" "	Aug	13	1909	
" " "	breckman Geo W.	32	416	" "	Nov.	20	1909	
" " "	Woshers Elizabeth	32	417	" "	Jan	4	1910	
" " "	Pulver Trilene E	32	418	" "	Apr.	2	1910	
" " "	Seeley Fred D + Jessie	32	419	" "	Apr	6	1910	
" " "	Hatwisher David	32	420	" "	Apr	15	1910	
" " "	Garnes James	32	421	" "	June	10	1910	
" " "	Judd. Lucius S.	32	422	" "	July	2	1910	
" " "	Cunningham, Wm A.	32	423	" "	Sep	6	1910	
" " "	Solace Dorothea	32	424	" "	Sep	19	1910	
" " "	Buntch Elizabeth	32	425	" "	Sep	23	1910	
" " "	Mastie Lou E + Frank H	32	426	" "	Oct	5	1910	
" " "	Cullen Anna M.	32	427	" "	Nov.	8	1910	
" " "	Miles W <sup>m</sup> + Virginia	43	86	" "	Nov.	8	1910	
" " "	Peter William A	43	113	asmt	Dec	3	1910	
" " "	Turner Jesse M + E	32	428	mtg	Dec	15	1910	
" " "	Hayes B. F + Bauwau	32	429	" "	Dec	16	1911	
" " "	Gunter Michael + Gustav	32	430	" "	Dec	22	1911	
" " "	Rudd Charles E	32	432	" "	Dec	25	1911	
" " "	Pestody Eugene B	32	433	" "	May	1	1911	
" " "	Warner D. J. Trustee	43	214	asmt	May	11	1911	
" " "	Carini Bartholomeu	43	229	mtg	May	11	1911	
" " "	Carini Bartholomeu	43	232	mtg	Jan	3	1911	
" " "	Raase Madeline M.	32	435	mtg	June	10	1911	
" " "	McArthur J. Howard	32	434	" "	May	27	1911	
" " "	Trinegar Thomas	32	436	" "	June	21	1911	
" " "	McLain Edgar	32	437	" "	June	27	1911	
" " "	Doty Jay	32	438	" "	July	5	1911	
" " "	Salisbury School Dec.	43	289	" "	July	27	1911	
" " "	Carini Bartholomeu	43	303	" "	Aug	17	1911	
Sauford Alice Petal	Clark M. B + E. S. Bell	42	127	de.	Aug	7	1911.	
Sal. Sav. Society	Wauger. Chas F.	32	439	mtg	July	24	1911	
" " "	Wood Caroline M	43	352	asmt	Nov.	7	1911	
" " "	Barden Louis L	43	357	mtg	Nov.	9	1911	
" " "	Barden Louis L + Chas F	43	361	mtg	Nov	9	1911	
" " "	Hovland Florence E	32	440	mtg	Oct	17	1911	
" " "	Dufour Robert W.	32	441	mtg	Nov.	22	1911	
" " "	Miles W <sup>m</sup> + Geo W	43	454	asmt	Jan	3	1912.	
" " "	Miles W <sup>m</sup> + Geo W	43	456	mtg	Jan	3	1912.	
" " "	Pulver Ellen + Grace	43	460	mtg	Feb	27	1912	
" " "	Smith John H.	32	442	mtg	Feb	27	1912	
" " "	Dufour Robert W	32	443	mtg	Feb	27	1912	
Sauford Jos. Petal	Jones David E	42	144	de.	Apr	5	1912	
Sal. Sav. Soc.	Harrison Marie L	42	444	mtg	Apr	6	1912	
" " "	Norton Blain B.	32	446	mtg	Apr	11	1912.	

88  
A

DIRECT INDEX TO DEEDS.

GRANTOR.

SA	GRANTOR	GRANTEE	BOOK	PAGE	CHARACTER OF DEED	DATE OF RECORD			LOCATION OF PROPERTY
						MONTH	DAY	YEAR	
SA	Salisbury Sav. Soc.	A. F. Roberts Co.	42	215	Db.	March	8	1912	
	Sabin Oscar J.	Jarrett William	35	544	Mtg	March	30	1912	
	Sanford Joseph R.	Jones David E.	35	545	Mtg	Apr	1	1912	
	Sal. Sav. Soc.	Dufour Robert W.	33	309	Db.	Apr	11	1912	
	"	Corbly Alida Deat	33	310	Db.	Apr	11	1912	
	"	Sweeney Mary	33	311	Db.	Apr	25	1912	
	"	Shaw Agnes C. W.	43	528	Db.	Apr	29	1912	
	"	Pattison Elizabeth	42	217	Db.	May	1	1912	
	"	Stewart James Est	32	312	Db.	June	23	1911	
	"	Van Dusen Harry E	33	313	Db.	Aug	5	1912	
	Sanford Alice P.	Bainger Annie	44	110	Db.	Aug	24	1912	
	Sanford Joseph R.	Bainger Annie	44	113	Db.	Aug	24	1912	
	Sal. Sav. Soc.	Johnston Mary M.	33	314	Db.	Sept	12	1912	
	Sal. Sav. Soc.	Cook George	33	315	Db.	Sept	13	1912	
	Sal. Sav. Soc.	Miles W. A. & Son	33	316	Db.	Oct	3	1912	
	"	Dulce Ellen C.	32	317	Db.	Nov	23	1912	
	Sardau George Ed	The Berkshire Parcel	42	155	Db.	Dec	12	1912	
	Sal. Sav. Soc.	Gray Anna	33	318	Db.	Dec	7	1912	
	"	Wagner Chas. F.	33	319	Db.	Jan	6	1913	
	"	Coors Chas. W.	33	320	Db.	Feb	14	1913	
	"	Dutton S. Reed	32	321	Db.	March	1	1913	
	Sartori Ambrose	Hortie Milbnd W.	35	557	Mtg	March	5	1913	
	Sal. Sav. Soc.	Ball. Uosa	33	322	Db.	Nov	4	1913	
	"	Luydau Alex	33	324	Db.	Feb	28	1914	
	"	Case Charlotte B.	33	325	Db.	Apr	8	1914	
	"	Doty David	33	326	Db.	Apr	20	1914	
	"	Parsons John R.	33	327	Db.	Apr	6	1914	
	"	Shaw Agnes C. W.	33	328	Db.	Apr	11	1914	
	"	Shaw Agnes C. W.	41	41	Release	Apr	11	1914	
	"	Daniel Nathaniel R.	33	329	Db.	June	17	1914	
	"	Miles William A.	41	113	Release	July	24	1914	
	"	Ostrom Alice T.	42	193	Db.	Oct	7	1914	
	"	Harrison Marie R.	33	320	Db.	Oct	7	1914	
	"	Miles W. A. & Son W.	45	171	Release	May	23	1914	
	"	Reed Chas. E.	33	331	Db.	Nov	12	1914	
	"	Sweeney Mary	33	332	Db.	Jan	14	1915	
	"	Molloy Eliz J.	42	211	Db.	Apr	3	1915	
	"	Ricker Lydia A.	41	336	Mtg	Apr	7	1915	
	Sardau George	Trust of Salisbury	45	354	Trust	Apr	1	1915	
	Sal. Sav. Society	Trust Charles	32	473	Mtg	March	15	1915	
	Sal. Sav. Society	Boothall Amos	33	333	Db.	March	31	1915	
	"	Frank Maggie	33	334	Db.	Apr	1	1915	
	"	Reeshaw Chas. E.	33	335	Db.	May	24	1915	
	"	Dufour R. W.	33	336	Db.	July	26	1915	
	"	Hoteliers Frank A.	40	445	Mar.	Oct	27	1915	
	"	Mills Myron A. & Harry B.	32	482	Mtg.	Nov	30	1915	
	"	Bushnell, Geo.	45	528	Rel.	Jan	27	1916	

GRANTEE.

REVERSE INDEX TO DEEDS.

GRANTEE	GRANTOR	BOOK	PAGE	CHARACTER OF DEED	DATE OF RECORD			LOCATION OF PROPERTY
					MONTH	DAY	YEAR	
Sal. Sav. Soc.	Stewart Edeu ad	32	445	mtg	Apr	17	1912	
" " "	Stewart Edward J	32	447	mtg	Apr	26	1912	
" " "	Stewart <sup>James P. &amp; Edith J.</sup> Ellen K. Ham P.	32	448	mtg	June	23	1911	
" " "	Dreuss Frederick A	32	449	mtg	May	25	1912	
" " "	Kelsey Horace S	32	450	mtg	June	20	1912	
" " "	Dufour Robert W	32	451	mtg	June	29	1912	
" " "	House Gas. S.	32	452	mtg	June	29	1912	
Saunders Joseph P.	James David C	42	153	dc.	Aug	24	1912	
Saunders Alice P.	Doughty Carrie M.	43	649	3 atty	Aug	24	1912	
Sal. Sav. Soc.	Spicer Malerlee	32	453	mtg	Nov.	23	1912	
" " "	Thurston Clara H. W.	32	454	mtg	Jan	28	1913	
" " "	Kelsey Horace S	32	455	mtg	Feb	17	1913	
" " "	Roebuck John	32	456	mtg	Feb	1	1913	
" " "	Roebuck John	32	457	mtg	Feb	1	1913	
Sartori Ambrose	Hotie Melbort W.	40	377	war.	Feb	6	1913	
Sal. Sav. Soc.	Kelsey Horace S.	32	458	mtg	Feb	5	1913	
" " "	Silverson M. J.	32	459	mtg	Feb	24	1913	
" " "	Redineth Joseph M	32	460	"	May	6	1913	
" " "	Ottawa Alice S.	44	319	mtg	June	9	1913	
" " "	Fuente Michele	32	461	mtg	July	3	1913	
" " "	Swaney Mary	32	462	mtg	July	14	1913	
" " "	Reisell Henry J	32	464	mtg	Nov.	18	1913	
" " "	Swaney Mary	32	465	mtg	July	24	1913	
Sal. Sav. Soc.	Bennett Est. Emma	32	466	mtg	Dec.	4	1913	
Sartori Ambrose	Hotie W. W.	42	235	dc.	Feb	5	1914	
Sal. Sav. Soc.	Eggleston Ethel B.	32	466	dc.	Apr	6	1914	
" " "	Boedee Louis R	45	106	mtg	July	17	1914	
" " "	Miles W. H. & Gen W.	45	123	acct	July	24	1914	
" " "	Phillips Albert & Myron	32	467	mtg	Aug	31	1914	
" " "	Roebuck John	32	468	mtg	Sep	28	1914	
" " "	Reed Malerlee D	45	182	mtg	Nov	10	1914	
" " "	Reuter Frank D & E	45	186	mtg	Dec	5	1914	
" " "	Judd Lucius S.	32	469	"	Dec	15	1914	
" " "	Molloy Elizabeth J	32	470	"	Jan	2	1915	
" " "	Cushman Helen	32	471	mtg	Jan	5	1915	
" " "	Holley Mfg Co.	45	247	mtg	Jan	25	1915	
" " "	Spicer Chas. E.	32	472	mtg	Feb	18	1915	
" " "	Reed Chas. E	45	317	mtg	Feb	27	1915	
" " "	Trice Charles	32	473	mtg	Feb	15	1915	
" " "	Trichworth Eden	32	474	mtg	Apr	17	1915	
" " "	Gillette Mattie B.	32	475	mtg	Apr	20	1915	
" " "	Frisk E. Eugene	32	476	mtg	May	7	1915	
" " "	Black W. H. P.	32	477	mtg	May	14	1915	
" " "	Booth Hotel Amos	32	478	mtg	July	23	1915	
" " "	Smith Edwin R	32	479	mtg	Aug	13	1915	
Sardone George	Ernst A. P. & J. C. Coll.	45	472	dc.	Aug	16	1915	
Sal. Sav. Soc.	Dau Dreuss Harry E	32	480	mtg	Oct	5	1915	
" " "	Gillette Mattie B.	32	481	mtg	Nov	8	1915	
Danger, Edmund P.	Morgansten, Fred J. & Mary	45	441	War	Aug	10	1915	(see page 593)

SA

## DIRECT INDEX TO DEEDS.

GRANTOR.

GRANTOR	GRANTEE	BOOK	PAGE	CHARACTER OF DEED	DATE OF RECORD			LOCATION OF PROPERTY
					MONTH	DAY	YEAR	
SA SC Sal. Sav. Soc.	Clark, Caroline S.	33	337	2. C.	Dec.	11	1915	
" " "	Smith, John H.	33	338	2. C.	Dec.	27	1915	
" " "	Shaw, Agnes C. M. <i>et al.</i>	45	541 543	Notice	Dec.	21	1915	
" " "	Bishop, Wm. P.	42	265	2. C.	Nov.	26	1915	
" " "	Martin, Thomas & Jennie	33	339	Mtg Rel.	Jan.	26	1916	
" " "	Warner, Donald J. <i>et al.</i>	33	340	Mtg Rel.	Mar.	13	1916	
" " "	Gillette, Frederick	33	341	Rel	Mar.	25	1916	
" " "	Judd Lucius S.	33	342	Rel	Apr.	11	1916	
" " "	Judd Lucius S.	33	343	Rel	Apr.	11	1916	
" " "	Cook, Mary, Ex <i>et al.</i>	33	344	2. C.	Apr.	24	1916	
" " "	Shaw, Agnes C. M.	45	625	Notice of Dissolution of Partnership	May	10	1916	
" " "	Shaw, Agnes C. M.	45	626	2. C.	May	10	1916	
Sal. Cem. Assn.	Fish, Bessie	1	357	Deed	June	24	1916	
Sal. Sav. Soc.	Hicks, Norman C. Adm.	33	345	Rel.	Sept.	29	1916	
" " "	Robuck, John <i>et al.</i>	33	346	"	June	21	1916	
" " "	Sakerill Free District	46	57	Deed	June	29	1916	
" " "	" " "	46	62	2. C.	June	29	1916	
" " "	" " "	46	82	2. C.	June	29	1916	
Sal. Cem. Assn.	Thorpe, Est. of John P.	1	358	Deed	July	6	1916	
Sal. Sav. Soc.	Orton, Alice S.	46	103	Rel.	Oct.	9	1916	
" " "	Slights, et al. Katherine A.	46	146	Discharge of Student	Aug.	1	1916	
" Cem. Assn.	Darling, Albert D.	1	360	Deed	Oct.	13	1916	
" " "	Simmons, Hiram	1	359	"	Oct.	9	1916	
Sal. Sav. Soc.	Cummings, Phoebe A.	46	184	Rel	Feb.	2	1917	
" " "	Salisbury School, Inc.	46	347	Rel	Mar.	5	1917	
" " "	Hamlin Frank B.	33	347	2-C	Mar.	27	1917	
" " "	Kelsey, H. S.	33	348	2-C	Apr.	26	1917	
" " "	Borden L. L.	33	349	2-C	Apr.	30	1917	
" Cem. Assn.	Ashman Katherine A.	1	363	Deed	Apr.	24	1917	
" Sav. Soc.	Hoyt, Benjamin F. & Adolph <i>E. Baumgardner</i>	46	282	Rel.	May	9	1917	
" " "	Dufour, Robert W.	46	283	"	May	9	1917	
" " "	Bird, Julia	33	350	"	July	18	1917	
" " "	Shaw, Agnes C. M. <i>et al.</i>	46	367	2-C.	Oct.	9	1917	
" " "	Quail, George E.	33	351	Rel	Nov.	5	1917	
" " "	Stewart, Edward J. <i>et al.</i>	46	393	Rel	Dec.	19	1917	
" " "	Harner, Trustee Donald J.	46	408	"	Jan.	14	1918	
Sanford, Est of Elias	Beach, Banford S. <i>et al.</i>	46	430	Cty of Deeds Membership	Mar.	25	1918	
Sal. Sav. Soc.	Everts William P.	46	439	Rel.	Apr.	17	1918	
Sal. Cem. Assn.	Sanford, Jeannette E.	1	566	Deed	Apr.	17	1918	
Sal Sav Soc	Solan Martin	46	442	Rel	Apr.	18	1918	
" " "	Quail, George E.	33	352	2. C.	May	1	1918	
" " "	" " "	33	353	2. C.	May	1	1918	
Sal. Cem. Assn.	Brazee, James H. <i>et al.</i>	1	367	Rev. det Deed	Jul.	26	1918	
Sal Sav. Soc.	Burton, Frederick D.	33	354	2. C.	Aug.	8	1918	
Sabin, Est of Oscar J.	Sabin, Delia H. <i>et al.</i>	46	485	Pro. Cty of Deeds	Sept.	10	1918	
Sabin, Kenneth E. <i>et al.</i>	Sabin, Delia H.	42	324	2. C.	Sept.	10	1918	
Sanford, Jeannette E.	Town of Salisbury	40	508	W. D.	Sept.	28	1918	

GRANTEE.

REVERSE INDEX TO DEEDS.

GRANTEE	GRANTOR	BOOK	PAGE	CHARACTER OF DEED	DATE OF RECORD			LOCATION OF PROPERTY
					MONTH	DAY	YEAR	
SO Safford, Geoffrey <sup>et al.</sup>	Kate B. Knights	45	534	Comt. Mtg.	Feb.	2	1916	
Safford, Christabel	Knights, Kate B	45	535	Mtg.	"	"	"	
Sal. Sav. Soc.	Coons, Daniel	32	483	Deed	"	"	"	
" " "	Hines, Mary	32	484	Mtg.	Dec.	11	1915	
" " "	Michle Facko	32	485	"	Jan.	7	1916	
" " "	Norton, Martha M. <sup>et al.</sup>	32	486	"	Jan.	18	1916	
" " "	Finnegan, Thomas	32	487	"	"	24	1916	
" " "	Kelsey, Horace S.	45	582	"	Mar.	4	1916	
" " "	Garrity, John K. et al.	45	585	"	Feb.	8	1915	
" " "	Garrity, John K. et al.	32	488	"	Apr.	11	1916	
" " "	Eggleston, Elbert C.	32	489	"	Apr.	14	1916	
" " "	Slights, Katherine <sup>et al.</sup>	45	618	notice action	Apr.	15	1916	
" " "	Warner, Donald <sup>Trustee</sup>	32	490	Mtg.	May	5	1916	
" " "	Lamson, Ellen P.	32	491	"	May	19	1916	
" " "	Gilkinson, John & Carrie M.	32	492	"	May	24	1916	
Sal. C. N. Co.	State of Ct.	45	647	Ct.	May	19	1916	
Salisbury Grange <sup>Number 159</sup>	Town of Salisbury	45	650	Lease	Feb.	1	1916	
Sal. Sav. Soc.	Drum, Frederick G.	32	493	Mtg.	June	7	1916	
" " "	Hatchkin, School Acct. <sup>The Maria H.</sup>	32	494	"	July	22	1916	
" " "	Orlson, Alice S.	32	495	"	Oct.	9	1916	
" " "	Garrity, Mary A.	32	496	"	"	"	"	
" " "	Schleiffarth, Charles	32	497	"	Aug.	4	1916	
" " "	Peterson et al. Laura <sup>et al.</sup>	32	498	"	Sept.	20	1916	
" " "	Gilkinson, John & <sup>Carrie M.</sup>	32	499	"	Dec.	6	1916	
Salisbury Assn. Inc.	Spurr, Frank D.	46	152	Lease	Sept.	28	1916	
Salisbury Cattery, Handle Co.	Pearsons, E. George E.	46	167	Deed	Nov.	2	1916	
Salisbury School, Inc.	Sal. Sav. Soc.	46	247	Rel.	Mar.	5	1917	
Saint Paulens, Marie	Wilkinson, William H.	46	271	War.	Apr.	14	1917	
Sal. Sav. Soc.	Garrity, Mary & Edward	32	500	Mtg.	Apr.	14	1917	
" " "	Dufour, Robert W.	32	501	"	May	9	1917	
" " "	" " "	32	502	"	May	9	1917	
" " "	Andrews, Willis F.	32	503	"	June	6	1917	
" " "	Fitting, Jacob	32	504	"	July	31	1917	
" " "	Winkworth, Edward	32	505	"	Aug.	4	1917	
" " "	Vanderdale, Fitch H.	32	506	"	Sept.	22	1917	
" " "	Hutning, Irving M.	32	507	"	Dec.	10	1917	
" " "	Stuart, Edward et al.	32	508	"	Dec.	10	1917	
" " "	Brendley, William P.	32	509	"	Jan.	21	1918	
Sanger, Edmund P.	Morgansteen, Fred J.	46	422	U. D.	Mar.	1	1918	
Sal. Sav. Soc.	Hines, Mary	32	510	Mtg.	Apr.	4	1918	
" " "	Eggleston, Robert N.	32	511	"	"	"	"	
Sanford, Jeannette E.	Sal. Cem Assn	1	366	Deed	Apr.	17	1918	
Sal. Sav. Soc.	Solan, Martin E.	46	440	Mtg.	Apr.	18	1918	
" " "	Woodworth, Mae E.	32	512	Mtg.	May	1	1918	
" " "	Aron, Conrad Fiske	32	513	Mtg.	June	13	1918	
" " "	Winkworth, Edward	32	514	Mtg.	July	10	1918	
Sabin, Delia H. et al.	Sabin, Est of Oscar J.	46	485	Deed	Sept.	10	1918	
Sabin, Delia H.	Sabin, Kenneth E. et al.	42	324	L. C.	Sept.	10	1918	
Sal. Sav. Soc.	Day, Charles	32	515	Mtg.	Oct.	2	1918.	

SA  
SA

DIRECT INDEX TO DEEDS.

GRANTOR.

GRANTOR	GRANTEE	BOOK	PAGE	CHARACTER OF DEED	DATE OF RECORD			LOCATION OF PROPERTY
					MONTH	DAY	YEAR	
SE								
Sellew Martha F. + Philip H.	Beche John B. Es. Et. Richard Beche	35	389	Mgt.	Me	7	1908	
do	Sellew Timothy G.	35	390	do	Me	7	1908	
Seeley Ida J. + Delbert	Scoville Robert	35	427	Mgt	Jan	24	1908	v
Seeley Fred + Jessie	Sal. Sav. Society	32	375	Mtg	Apr	30	1904	
Seeley Ida J.	Miller Arthur	41	83 86	Lease	Me	8	1906	^
Selleck Mary P. + James M.	Bird Cornelia H.	40	212	Tras.	Sept	10	1907	
Sellew Timothy G.	Sellew Martha F.	37	677	Ab.	Oct	18	1907	
Sellew Martha F.	Warner Donald J.	35	489	Mtg	Nov	6	1908	
Sellew Martha F.	Bousquet Lucien	40	275	Tras.	July	25	1908	
Setzer Henry G.	Setzer Alice	41	136 138	Ab	Feb	21	1910	
Seeley Fred D. + Jessie	Sal. Sav. Society	32	419	Mtg	Apr	6	1910	
Seeley Ida J.	Tetter W <sup>m</sup> A.	43	41 42	agreement	Sept	16	1910	
Seeley Ida J.	Tetter W <sup>m</sup> A.	40	307	Tras.	Dec	3	1910	^
Selleck James M. + abm	Mills Frank.	43	129 132	Tras	Me	8	1911	
Selleck James H. + abal	Selleck James M.	43	223 225 225	Ab.	June	2	1911	
Selleck James M.	Carini Bartholmew	43	228	Tras.	June	3	1911	
Seeley William H.	House George J.	42	212	Ab.	June	9	1911	
Senior Geo. F. E.	Wauger Charles F.	35	542	Mtg	Me	19	1912	
Seymour Morris W.	School House Maria H. + H. + H. + H.	44	604 606	Ab	Nov	5	1913	
Selleck George A.	Mc. Cleary John H. + James G.	40	428	Tras.	June	26	1914	
Selleck, George A.	Ostrander, George	40	477	"	Mar.	31	1917	
Selleck, James M.	Daboll, Henry H.	40	516	W.D.	Nov	25	1918	
Seymour, Macy D. + Made	Bennet, Elizabeth B.	47	2	W.D.	Oct	17	1919	Hens of Caroline A.
Selleck, James M.	Ransing, Cleveland C.	47	266 269	W.D.	Nov	12	1920	Selleck Hill Farm.
Selleck, George A.	Selleck, James M.	47	276 277	Affi- davit	Nov	26	1920	
Selleck, James M.	Selleck, George A.	47	294 295	L.C.	Dec	13	1920	
Seeley, Fred D. et ux	Cooper, Elizabeth H.	40	582	W.D.	Apr	16	1921	Centre Village Salisbury
Seeley, Fred D. et ux	Bishop, William P.	35	661	Mtg	Apr	16	1921	
Setzer, Alice C. dec'd	Bridgeport, Trust Co. Exrs.	47	420	Pro Cth of Dec't	Jun	7	1921	
Selleck, Est George A. dec'd	Selleck, Geo J. + Katherine	47	426	Pro Cth of Dec't	Jun	25	1921	
Selleck, Katherine + Geo J.	Brockitt, Walter D.	2	434	Rel of attach	Aug	30	1921	
Setzer, Est Alice C.	Pechin, Minnie J.	47	459 462	W.D.	Oct	4	1921	Bridgeport Tr. Co. Exr.
Seeley, Est Fred D. dec'd	Seeley, Jessie E. + amie	47	546 579	Pro Cth of Dec't	Apr	1	1922	
Selleck, Est George A. dec'd	Selleck, Katherine + Geo J.	47	580	Distribution Pro Cth of Dec't	May	15	1922	
Seeley, Est Fred D.	Seeley, Jessie E.	48	9	Pro Cth of Dec't	Oct	10	1922	
Senior, George F. E.	Sal. Sav. Soc.	35	707	Mtg	Nov	15	1922	
Selleck, Mary P. et ux	Bird, Cornelia H.	48	71	Rel of Mtg	Me	1	1923	
Seeley, Jessie E.	Sal. Sav. Soc.	50	5	Mtg	Apr	4	1923	
Selleck, James M.	Selleck, George J.	42	401	L.C.	Apr	16	1924	Horse Shed # 28.
Selleck, Katherine + Geo J.	Brazee, David W.	49	156	W.D.	May	14	1926	On Mt Riga road
Selleck, Geo J. + W.P. Bishop	Salisbury Bank + Trust Co	50	177	Mtg	Jan	31	1928	



GRANTEE.

REVERSE INDEX TO DEEDS.

GRANTEE	GRANTOR	BOOK	PAGE	CHARACTER OF DEED	DATE OF RECORD			LOCATION OF PROPERTY
					MONTH	DAY	YEAR	
SE Sellew Martha F.	Beebe Lila D	34	727	Was	Mch	5	1900	
Sellew Timothy G.	Sellew Martha F. & Philip H.	35	390	Mgt	Mch	7	1900	
Selleck Geo. A.	Little Robert	39	326 327	Lease	Nov	8	1902	
Sealey Ida J.	Scoville Robert	40	67	Tras	Jan	5	1903	
Selleck Mary P.	Hollister <del>Wm</del> <sup>Haney Jr Est</sup>	39	453 454	Distb	Jan	5	1904	
Sealey Fred & Jessie	Scoville Robert	40	96	Tras	Apr	30	1904	
Setzler Alice C.	Ottara Thomas & Mary	40	149	Tras	Mch	13	1906	✓
Setzler Alice C.	Miller Frank	40	163	Tras	May	28	1906	✓
Setzler Alice C.	Miller Frank	37	653	Lt	May	28	1906	✓
Sealey Fred D & Jessie	Sal. Lov. Soc	33	259	Lt.	Sep	7	1907	
Selleck Mary P.	Bird Louella H	35	470	Mtg	Sep	10	1907	
Sellew Martha F	Sellew Timothy G.	37	697	Lt.	Dec	18	1907	
Selleck Geo. A.	Whitbeck Chas. P. & Ed	40	222	Tras	Dec	18	1907	
Sellew Martha F	Beebe Ellen J	41	532 533	Lt.	Mch	25	1909	
Sellew Martha F	Warner Donald T.	42	41	Lt.	Mch	26	1909	
Selleck Geo. A. et al	Clark Geo H	41	512 517	Actons	May	7	1909	
Sellew Martha F.	Bousquet Lucia	35	505	Mgt	Sep	28	1909	
Setzler Alice	Setzler Henry	41	636 638	Lt	Oct	21	1910	✓
Selleck James Madus	Clark William Est	41	651	Tras	May	28	1910	
Sealey Wm H et al.	Hatmaker David	40	293	Tras	June	13	1910	
Sealey Wm H et al.	Holmes Frank W.	43	68 71	Lease	Dec	24	1910	
Sellew Martha F.	Bousquet Lucia	42	119	Lt.	Apr	14	1911	
Selleck James M.	Selleck James H	43	223 224	Lt.	June	2	1911	
Seymour Caroline A.	Holstead Clark	40	331	Tras	July	6	1911	
Sealey Fred D & Jessie	Sal. Lov. Soc.	33	304	Lt.	Sep	30	1911	
Seymour Geo. F. E.	Warner Donald T	42	216	Lt	Mch	19	1912	
Seymour Geo F. E.	Warner Donald T	42	143	Lt	Apr	2	1912	
Selleck James M.	Warner D T & Rendon H	44	90 92	Tras	Jan	25	1913	
Seymour Morris W.	Dr. Witt Amelia P.	44	578 600	Lt.	Nov	5	1913	
Seymour Morris W.	Dr Witt Amelia P.	44	601 603	Tras	Nov	5	1913	
Selleck James M	Seymour Annie	44	110 111	Agument	May	12	1914	
Selleck Geo. A.	McClure John H	70	441	Tras	Dec	15	1915	
Senior, George	Town of Salisbury	1	362	Deed	Jan	11	1917	
Selleck, James M.	Tupper, Mary E.	42	352	D. C.	Nov	12	1920	
Selleck, James M.	Norton, Walter W.	47	276	Affi- davit	Nov	26	1920	
Selleck, James M.	Selleck, George A.	47	276 277	Affi- davit	Nov	26	1920	
Selleck, George A.	Selleck, James M.	47	294 295	D. C.	Dec	13	1920	
Senior, George F. E.	Wanger, Charles F.	47	323	Rel of Mtg	Jan	13	1921	
Sealey, Fred D. et al	Bishop, William P.	40	583	W.D.	Apr	16	1921	Main Street Salisbury College.
Selleck, Geo. J. & Katherine	Selleck, Est George A. dec'd	47	426 425	Ownership of Dec'd	Jun	25	1921	
" " " "	Brossett, Walter D.	2	226 226	Attch of Dec'd	Aug	12	1921	
Sealey, Jessie E. Adams	Sealey, Est Fred D., dec'd	47	546 579	Ownership of Dec'd	Apr	1	1922	
Selleck, Katherine & Geo J	Selleck, Est George A. dec'd	47	580	Pro Ct of Distribution	May	15	1922	
Selleck, George J. et al	Scribner, Annie Louise	40	638	W.D.	Aug	12	1922	Selleck Hill Woodland
Sealey, Jessie E.	Sealey, Est Fred D.	48	9	Pro Ct of Descent	Oct	10	1922	
Sealey, Fred D. & Jessie E.	Bishop, William P.	48	91	Rel of Mtg	Apr	4	1923	
Selleck, George J.	Selleck, James M.	42	401	D. C.	Apr	16	1924	Horse Shed #28.

SE



GRANTEE. REVERSE INDEX TO DEEDS.

GRANTEE	GRANTOR	BOOK	PAGE	CHARACTER OF DEED	DATE OF RECORD			LOCATION OF PROPERTY
					MONTH	DAY	YEAR	
SE Selleck, George J.	Ball, Lorenzo et al.	49	91	W.D.	Dec	15	1924	On highway to Clark Hill T. W. side of Highway Rakeville to Sharon.
Seeley, Mabel M.	Knight, Kate B.	49	111	W.D.	July	3	1925	
Selleck, Geo. J. + Katherine	Bushnell, Samuel J.	50	149	Mtg	May	21	1927	
Selleck, Geo. J. + W.P. Bishop	Clark, Est. Geo. H.	54	7	Deed	Jan	31	1928.	

SE

DIRECT INDEX TO DEEDS.

GRANTOR.

GRANTOR	GRANTEE	BOOK	PAGE	CHARACTER OF DEED	DATE OF RECORD			LOCATION OF PROPERTY
					MONTH	DAY	YEAR	
SH								
Sherwood Marcus E. et al	Warner Whaler & Hunt	34	722	War	Jan	1	1900	
Shepard John Jr.	Joye Mrs T.	39	152	Agmt	Oct	8	1900	
Shaw Agnes C. M.	Salisbury Savings Society	32	319	Mgt	Jan	15	1901	
do	Rice Nehemiah W.	35	401	do	do	22	1901	
Shaw A. C. M. & D. Pearce	The E. N. Spruce Co.	35	424	Mgt				
Shawpe Allie C. W.	Prentiss Mrs C.	39	447	Mar	Nov	30	1903	
Shaw Herbert J.	Garrigus Albert P.	35	460	Mtg	Jan	7	1907	
Shaw Thomas Est	Shaw Peter Adm.	41	232	Pub	Mar	2	1907	
Shaw Agnes C. Moeu	Sharon Electric Ld Co	41	281	Lease	Jan	7	1907	
Sheldon Mills D. T.	The Berkshire Power Co	40	246	Mar	Nov	9	1908	
Sheldon Mills D. T.	The Causeway Savings Bank	35	504	Mgt	Apr	23	1905	
Shultis Grant	Woodie Ralph E.	42	71	Lb.	Oct	26	1909	
Shaw Fannie R. et al	Sharon Trust & Sav.	43	165	Lb.	Mar	30	1911	
Sheldon Mills D. T.	The Causeway Savings Bank	35	527	Mgt	Apr	3	1911	
Sheldon Mills D. T.	Rosetach J. Clinton	35	530	Mgt	Apr	8	1911	
Shipman Frank W.	Shaw Mrs J.	43	260	Mgt	June	14	1911	
Sheldon W. D. & Emma C.	Sheldon Chas H.	42	135	Lb.	Dec	14	1911	
Sherwood Essex M. et al	Lab. Sav. Soc.	43	460	Mtg	Feb	27	1912	
Shaw Agnes C. M.	Prendergast Mrs A.	43	572	Mar	Apr	29	1912	
Shaw Anna	O. Council Ann	42	157	Lb.	Aug	7	1912	
Shepard John Jr.	Murphy Emily	43	639	Lb.	Aug	22	1912	
Shaw Mrs J.	The Twin Lakes Land Co	44	53	Lb.	Oct	31	1912	
Shaw Mrs J.	The Twin Lakes Land Co	44	56	Lb.	Oct	31	1912	
Sheldon Chas. H. & E. C.	Rosetach J. Clinton	35	554	Mtg	Jan	4	1913	
Sheldon W. D. & E. C.	Fuller Hardware Co	35	556	Mtg	Jan	25	1913	
Sharon Electric Light Co	Communit & Power	44	211	Lb.	Apr	2	1913	
Sheldon Mills D. T.	Plaza. Chas. H.	44	276	Mar	May	10	1913	
Shaw Fannie R. & Howard D.	Wells. Abbie W.	44	504	Lb.	Aug	6	1913	
Shaw William J.	The Twin Lakes Land Co	44	568	Lb.	Oct	20	1913	
Sherman Lydia	Chapman Milton C.	42	176	Lb.	Oct	17	1913	
Shaw Agnes M.	Town of Salisbury	45	14	Line	Mar	31	1914	
Shaw Agnes C. M.	Moeu Reclauche	45	48	Mar	Apr	11	1914	
Sherman Lydia	Hall Geo. W.	45	84	Mar	July	6	1914	
Sheldon Willis D.	Peever Geo A	45	19	Cont	July	8	1914	
Shaw Elizabeth	Morgan Harry V.	45	438	Deed	July	29	1915	
Sheldon Emma C.	Sheldon Willis D.	42	252	Lb.	Oct	9	1915	
Shipman, Francis W.	Shipman, Alice L.	46	118	Deed	Nov	1	1916	
Sheldon, Willis D.	Gibbs, Herbert H.	40	451	War.		3	1916	
Sheldon, Willis D.	Sheldon, Charles H.	45	550	"	Mar	29	1916	
Shaw, Agnes C. M.	Koop, Marietta B.	45	630	"	May	10	1916	
Sheldon, Charles H.	Donsbough, William H.	40	464	"	Aug	29	1916	
Shaw, Est. of William J.	Shaw Elizabeth	46	244	Pro	Feb	26	1917	
Shaw, Elizabeth	Shipman, Alice L.	46	296	Rel.	June	7	1917	
Shaw, Agnes C. Moeu	Koop, Marietta B.	46	371	Deed	Oct	9	1917	
Shaffer, Thomas G.	Tracy, Dwight Wallace	40	494	W. D.	Jan	28	1918	
Shaw, Est. of William J.	Shaw, Elizabeth	46	459	Pro	Aug	6	1918	
Shaw, Elizabeth Ex'te	Shaw Elizabeth	46	460	Mtg	Aug	8	1918	

GRANTEE.

REVERSE INDEX TO DEEDS.

GRANTEE	GRANTOR	BOOK	PAGE	CHARACTER OF DEED	DATE OF RECORD			LOCATION OF PROPERTY
					MONTH	DAY	YEAR	
SH								
Shaw Agnes C M	Rice Mehemant W	37	512	2c	Jan	15	1901	
do	Spurr the E W Co	37	513	2c	"	15	1901	
Sharpe. Allenia C. W.	Warner Maria L.	40	88	Mar. Trs.	Nov.	30	1903	
Sherwood Grace & Lois et al	Ripheuburgh Lydia A <sup>Est</sup>	41	31	Debt	Dec	11	1905	
Sharon Electric Light Co	Towne of Salisbury	41	47	agreement	Dec	4	1905	
Shaw. D. & Agnes. C. M.	Hofkins James	41	59	Real & attach	Int	7	1906	
Sharon Electric Light Co.	Wanger Charles F.	41	66	Case	Feb	26	1906	
" " " " "	Bliss E. M. & F. L.	41	68	" "	"	"	"	
" " " " "	Sardau George.	41	69	" "	"	"	"	
" " " " "	Harrison Harriette M.	41	70	" "	"	"	"	
" " " " "	Randou A. B.	41	71	" "	"	"	"	
" " " " "	Ashmead Anna M.	41	72	" "	"	"	"	
" " " " "	Fox Andrew.	41	73	" "	"	"	"	
" " " " "	Dyuck. Patrick	41	74	" "	"	"	"	
" " " " "	Spurr Frank D	41	75	" "	"	"	"	
" " " " "	Clark Sarah Ardel	41	76	" "	"	"	"	
" " " " "	Bushnell Jeremiah	41	77	" "	"	"	"	
" " " " "	Little Caroline	41	78	" "	"	"	"	
" " " " "	Adam Joseph S.	41	79	" "	"	"	"	
" " " " "	Coors Mary	41	80	" "	"	"	"	
" " " " "	Briggs Hattie B	41	81	" "	"	"	"	
" " " " "	Towne of Salisbury	41	82	" "	"	"	"	
Shaw. Thomas.	ball. Catherine	37	652	Lb.	Apr	25	1906.	
Shaw. Hubert J.	The E. W. Spurr Co.	40	187	Mar	Jan	7	1907	
Shaw. Peter Adue.	Shaw. Thomas Est	41	232	Ref	Mar	2	1907	
Sharon Electric Light Co.	Clark Mary E & Edith <sup>S. Bell</sup>	41	272	Case	Mar	20	1907.	
" " " " "	Clark George H	41	273	" "	Jan	8	1907	
" " " " "	blewland Smith	41	273	" "	"	7	"	
" " " " "	Furutachi Mrs Jaest	41	274	" "	"	"	"	
" " " " "	Guito Richard	41	275	" "	"	"	"	
" " " " "	Bushnell George	41	276	" "	"	"	"	
" " " " "	Battle Edna J.	41	277	" "	"	"	"	
" " " " "	Cook George	41	278	" "	"	"	"	
" " " " "	Cook Edu D & George	41	279	" "	"	"	"	
" " " " "	Libbs Alice E	41	279	" "	"	"	"	
" " " " "	Warner Mary & Lydia	41	280	" "	"	"	"	
" " " " "	Shaw Agnes C. Mose	41	281	" "	"	"	"	
Shaw. William J.	The Twin Lakes Land Co.	41	446	Tras	Dec	24	1908.	
Sharon. Flyphon Co	Bradley Laurel W.	41	454	Part	Oct	29	1908	
" " " " "	Essig S. P. Mrs	41	455	" "	"	"	"	
Shaw. William J.	Twin Lakes Land Co	41	516	Tras	Feb.	26	1909	
Shuttles Grant	Woodie Ralph E	35	573	Mgt	Aug	6	1909	
Sheldon Mills D.	Fall Village Sav. Bank	41	579	Lb.	Aug	28	1909	
Sheldon Mills D.	Fall Village Sav. Bank	41	602	Lb	Apr.	23	1909	
Shipman Frank M.	The Twin Lakes Land Co	43	57	Mar.	Oct	14	1910	
Sheldon Mills D & Emma C	Loring Luke M	43.	173	Tras	Apr	3	1911	
Sheldon Mills D & Emma C	Canaan Sav. Bank.	42	118.	Lb.	Apr	2	1911	

SH

DIRECT INDEX TO DEEDS.

GRANTOR.

GRANTOR	GRANTEE	BOOK	PAGE	CHARACTER OF DEED	DATE OF RECORD			LOCATION OF PROPERTY
					MONTH	DAY	YEAR	
SH Shaw, Elizabeth	Barnum, William D.	46	461-464	W. D.	Aug	8	1918	
Shaw, Elizabeth	Twin Lakes Land Co.	46	486-488	D. C.	Sept	16	1918	
Shaw, Elizabeth	Shipman, Frank W.	47	28-30	assmt Mtg	Nov	18	1919	
Shaw, Elizabeth	Twin Lakes Land Co.	47	85-87	Rel	Feb	7	1920	Rel Part Mtg of lot on Twin Lakes Station P.
"	"	47	87-89	Rel	Feb	7	1920	Rel Part Mtg of lots 60-61-62.
Shaw, Hubert J.	Sal. Sav. Soc.	32	526	Mtg	Jul	1	1920	
Shipman, Frank W.	Twin Lakes Land Co.	47	206-208	Rel of Mtg	Jul	13	1920	Lot No 20
"	"	47	227-229	Rel of Mtg	Aug	21	1920	Lots No 58-59
Shaw, Agnes C. Moen	Baumman, Adolph E.	AR & R 2	215-216	Att of attach.	Sep	16	1920	
Shannon, Thomas D.	Sal. Sav. Soc.	35	662	Mtg	Apr	20	1921	
Shipman, Frank W.	Twin Lakes Land Co.	42	372	D. C.	Aug	30	1921	
Shaw, Agnes C. Moen	Percy, John C.	48	357-360	W. D.	Sep.	5	1924	
Sherman, Jane et al.	Sal. Sav. Soc.	48	402-403	Mtg	Dec	30	1924	
Shaw, Agnes C. Moen	Koop, Marietta B.	42	414	D. C.	Feb	23	1925	Strip 10ft wide
Sherman, Jane et al.	Salisbury Bank & Trust Co.	48	550-552	Mtg	Oct	3	1925	
Shepard, A. Maude	Shepard Company, The	52	3	D. C.	Nov	16	1925	Near Sassa Parine at State line
Sherwood, Grace	Salisbury Bank & Trust Co.	50	96	Mtg	Nov	28	1925	
Sheldon, Collins	Culver, Walter B. + Harriette M.	52	236-237	adm's Deed	Nov	13	1926	
Shannon, Thomas D.	Salisbury Bank & Trust Co.	50	137	Mtg	Jan	5	1927	
Sherman, Jane, et al	Janevill Realty Co., Inc	52	386-387	Deed	June	8	1927	
"	"	52	387-389	Deed	June	8	1927	
Shultz, Irving	Ball, Charles H.	51	70	Rel of Mtg	Sept	30	1927	

GRANTEE.

REVERSE INDEX TO DEEDS.

GRANTEE	GRANTOR	BOOK	PAGE	CHARACTER OF DEED	DATE OF RECORD			LOCATION OF PROPERTY
					MONTH	DAY	YEAR	
SH Shaw, Wm J	Shepman <sup>alias</sup> Frank W	43	260	Mgt	June	14	1911	
Shaw, Fannie R. <sup>et al.</sup>	Shepman <sup>alias</sup> Frank W	43	269	Rel	July	17	1911	
Shaw, William J.	Anderson Lucy	43	331	Mgt	Oct	31	1911	
Sheldon W. Dr E. C.	Roraback J. Clinton	42	134	Rel	Dec	14	1911	
Sheldon Charles H.	Sheldon W. Dr E. C.	42	135	Rel	Dec	14	1911	
Sherwood Grace M.	Bursey Mary I	43	457	Wav	Feb	27	1912	
Shaw, Agnes C. M.	Rice Nehemiah W.	43	520	Rel	Apr	4	1912	
Shaw, Agnes C. M.	Sal. Sav. Soc.	43	565	Rel	Apr	29	1912	
Shaw, Agnes C. M.	The E. W. Spurr Co	43	564	Rel	Apr	29	1912	
Shepard A. Maude.	Murphy Emily M.	43	648	Rel	Aug	22	1912	
Shaw, William J.	Humes, Wm J.	44	57	mtg	Oct	31	1912	
Sherwood Grace M.	Sal. Sav. Soc	33	317	Rel	Nov	23	1912	
Sheldon W. Dr E. C.	Roraback J. Clinton	42	161	Rel	Jan	25	1913	
Sharon Electric Light Co.	Mills, Wm & T. B.	44	150	Contract	Mar	15	1913	
Shaw William J.	Anderson Lucy	44	557	mtg	Dec	20	1913	
Shaw, Agnes C. M.	Erects Peter P. Coll	45	38	Rel	Apr	11	1914	
Shaw, Agnes C. M.	Sal. Sav. Soc.	33	328	Rel	Apr	11	1914	
Shaw, Agnes C. M.	Sal. Sav. Soc	45	39	Partial	Apr	11	1914	
Shaw, Agnes C. M.	The Spurr E. W. Co.	45	42	Partial	Apr	11	1914	
Sherman Lydia	Chapman Milton	45	87	Rel	July	6	1914	
Shaw William J.	True Lakes Land Co	45	317	Deed	Oct	3	1914	
Sheldon Willis D.	Parsons Joseph R.	42	38	Concl	July	9	1915	
Sheldon Willis D.	Sheldon Emma C	42	252	Rel	Oct	9	1915	
Sheldon Willis D.	Parsons Joseph R.	42	253	Rel	Oct	18	1915	
Shaw, Agnes C. M. et al.	Sal. Sav. Soc.	45	541	Notice	Dec	21	1915	
Sheldon, Willis D.	Fuller Hdw. Co. The	42	274	2. P.	Apr	3	1916	
"	Canaan Sav. Bk. The	42	275	2. C.	"	"	"	
"	Charles H. Sheldon, Willie D	45	550	War.	Mar	29	1916	
"	Roraback, J. Clinton	42	273	2. C.	Apr	3	1916	
Shaw, Agnes C. M.	Sal. Sav. Soc.	45	625	Rel	May	10	1916	
Shaw, Agnes C. M.	"	45	626	2. C.	May	10	1916	
"	Spurr Co. E. W.	45	628	2. C.	May	10	1916	
Sherman Wilcox Wilcox	Parsons Co. The	45	54	Cont	June	9	1916	
Shurtis, Irving	Bisell, Harriet B	46	23	mtg	June	27	1916	
Shipman, Alice L.	Shipman, Frank W.	46	118	Deed	Nov	1	1916	
Sheldon, Charles H.	Canaan Sav. Bk. The	42	290	Rel	Aug	29	1916	
Shaw, Elizabeth	Shaw, Est. of William J.	46	244	Rel	Jan	26	1917	
Shipman, Frank M.	True Lakes Land Co.	46	283	Deed	May	9	1917	
Shipman, Alice L.	Shaw, Elizabeth	46	296	Rel	June	7	1917	
Shaffer, Thomas G.	Bushnell, Helen B.	46	344	Carat	Aug	29	1917	
Shaw, Agnes C. Moun	Sal. Sav. Soc.	46	367	2-C	Oct	9	1917	
Shaw, et al. Agnes C. M.	Spurr Co., The E. W.	46	370	Rel	Oct	9	1917	
Shaffer, Thomas G.	Bushnell, Helen B.	46	378	Wav	Dec	19	1917	
Shaw, Elizabeth	Shaw, Est. of William J.	46	459	Rel	Aug	6	1918	
"	Shaw Elizabeth & Co.	46	460	mtg	Aug	8	1918	
Shaw, Hubert J.	Garrigus, Albert P.	46	596	2. C.	Apr	7	1919	
Shipman, Frank W.	Shaw, Elizabeth	47	30	mtg	Nov	18	1919	
Shannon, Thomas J.	Silvermail, Madison	40	585	W. D.	Apr	20	1921	Village of Lakeville, Conn. Et

SH

DIRECT INDEX TO DEEDS.

GRANTOR.

GRANTOR	GRANTEE	BOOK	PAGE	CHARACTER OF DEED	DATE OF RECORD			LOCATION OF PROPERTY
					MONTH	DAY	YEAR	
SH			57					



GRANTEE. REVERSE INDEX TO DEEDS.

GRANTEE	GRANTOR	BOOK	PAGE	CHARACTER OF DEED	DATE OF RECORD			LOCATION OF PROPERTY
					MONTH	DAY	YEAR	
SH Shipman, Frank W.	Twin Lakes Land Co	47	464	W.D.	Oct	1	1921	Lot # 36
Sherman, Jane et al.	Peabody, Eugene L.	48	468	W.D.	Aug	22	1924	At Twin Lakes.
Sherman, Jane, et al.	Peabody, Eugene L.	42	353	W.D.	Aug	22	1924	Both sides of Highway Lakeville to Millerston.
Shaw, Agnes C. Moen	Baumman, Adolph E.	2	354	J.C.	Aug	22	1924	Hotel property, Lakeville
Shaw, D. Lawrence	Prescott, Eliza Curtis	51	405	Rel of	Sept	11	1924	Southern side of Highway Lakeville to Millerston
Sherman, Alice May	Salisbury Iron Corp.	49	460	Attache	Sept	19	1924	
Sherwood, Grace	Wright, Lois V.	49	6	Rel of	Sept	19	1924	
Sherman, Jane, et al.	Salisbury Bank & Trust Co	48	119	W.D.	Aug	17	1925	At Ore Hill N. side highway
Sherwood, Grace, et al.	Pulver, Est. Ellen C.	48	126	W.D.	Sept	29	1925	R.R. St. Salisbury Vt.
Shepard Company, The	Shepard, A Maude	52	549	Rel of	Oct	3	1925	
Sherwood, Grace	Mead, Agnes V.	49	550	Mtg	Nov	5	1925	
			599	Proctiff				
			600	of Devises				
			3					
			8	J.C.	Nov	16	1925	Near Sages Ravine at State line.
			222	W.D.	Sept	19	1927	

SH

DIRECT INDEX TO DEEDS.

GRANTOR.

GRANTOR	GRANTEE	BOOK	PAGE	CHARACTER OF DEED	DATE OF RECORD			LOCATION OF PROPERTY
					MONTH	DAY	YEAR	
SH Sal. Sav. Soc	Borden, Louis L.	46	504	Rel	Oct	14	1918	
" " "	Bard, Junius D. S.	33	355	L.C.	Oct	15	1918	
Sal Cem Ass'n	Ashman, Katherine	46	514	Burshot	Oct	18	1918	
" " "	Doty, Charles	46	515	Deed	Oct	20	1918	
Sal Sav. Soc.	Daboll, Henry H.	46	517	Burshot	Nov	25	1918	
" " "	Kelsey, Horace S.	33	519	L.C.	Dec	12	1918	
" " "	Lakeville Fire Dist.	46	530	Deed	Jan	11	1919	
" " "	Parsons, Olive O.	46	532	Rel	Feb	11	1919	
Sackett, Maria C.	Sackett, Chester A.	46	557	W.D.	Mch	13	1919	
Sal. Sav. Soc.	Eggleston, Elbert C.	33	583	L.C.	Mch	15	1919	
" " "	Whickerbocker, Josephine	40	584	W.D.	Mch	22	1919	
" " "	Winckworth, Edward	46	612	Rel	May	3	1919	
" " "	"	"	613	"	"	"	"	
Sanford, Est of Elias F.	Solan, Martin	46	436	Deed	Apr	17	1918	
Sal Sav. Soc.	Cook, E. D.	33	439	L.C.	Jun	11	1919	
" " "	Miller, Charles H.	46	358	Rel	Jun	28	1919	
" " "	Eggleston, Elbert C.	33	626	L.C.	Aug	11	1919	
" " "	Smithers, Howard B.	46	627	Rel	Aug	12	1919	
Safford, Christabel Lee, <sup>Entry - Trustee</sup>	Lakeville Fire Dist	2	60	Lien	Aug	12	1919	
Sal Sav. Soc.	Brayen, William	33	61	Rel of Mtg	Sept	3	1919	David Hattmaker Mtg
" " "	Miller, Charles H.	33	360	L.C.	Sept	10	1919	
Sartori, Est of Ambrose <sup>Entry</sup>	Sartori, Maddalena P.	47	361	Rel of Deed Partnership	Nov	26	1919	
Sal Cem. Ass'n	Decker, Ophelia	47	30	Burshot	Nov	28	1919	
Sal Sav. Soc.	Miles, William A. <sup>Trustee</sup>	47	32	Rel	Dec	3	1919	
" " "	Miles Wm At Georgian Wb.	47	33	Rel	Dec	3	1919	
" " "	Warner, L. Maud	47	45	Rel	Dec	6	1919	
Sal. Cem. Ass'n	Newbury, Stephen	47	46	Burshot	Jan	3	1920	
Sal. Sav. Soc	Coons, Mary H.	33	77	Deed	Jan	12	1920	
" " "	Clark, Caroline S.	33	79	Rel of Mtg	Feb	26	1920	Main St. Salisbury property.
" " "	Kelsey, Horace S.	33	362	Rel of Mtg	Apr	5	1920	
" " "	French, Sanford W.	47	363	Rel of Mtg	Apr	1	1920	
Sal. Iron Corporation	Guaranty In. Co. of N. Y.	47	105	Rel of Mtg	Apr	7	1920	
Sal. Sav. Soc.	Wise, Charlie	47	118	1st Mtg	May	1	1920	
" " "	Andrews, Willis F.	47	154	Rel of Mtg	May	6	1920	
" " "	Kane, Margaret	33	171	Rel of Mtg	May	19	1920	Release of Mtg.
Sal. Sav. Soc	Clark, George H.	42	174	L.C.	Jul	9	1920	Part Release.
" " "	Rudd, Charles E.	47	221	Rel	Aug	7	1920	Release of Mtg
" " "	Van Jeltn, J. Louis	47	222	Rel of Mtg	Apr	17	1920	
Sal Cem Ass'n	Brazee, David & Lena	47	168	Burshot	Sept	17	1920	
Sal. Sav. Soc	Clark, Henry	47	169	Deed	Nov	16	1920	
Sal. Sav. Soc.	Robbins Burrall Dr. Co. Inc	47	242	Rel of Mtg	Dec	1	1920	Geo Axelby Mtg.
" " "	Ledwith, Joseph M.	47	243	Rel of Mtg	Dec	22	1920	
" " "	"	47	279	Rel of Mtg	Dec	22	1920	
" " "	"	47	296	Rel of Mtg	Dec	22	1920	
Safford, Est of Geoffrey Lee <sup>Christabel Lee Safford adms. Receiv</sup>	Safford, Philo P. et al	47	297	Rel of Mtg	Dec	31	1920	
Safford, Christabel Lee, <sup>Entr. B. Est. Pr. Thos.</sup>	Spaulding, Marguerite	47	309	Rel of Mtg	Dec	31	1920	
Sartori, Est of Ambrose <sup>decd</sup>	Sartori, Maddalena P.	47	310	W.D.	Dec	31	1920	In Use of Lakeville
Salisbury Iron Corporation	New England Slag Co. Inc	47	312	Pro. Ct of Divorce	Feb	5	1921	
Sal Sav. Soc.	Bissell, Hiram J.	47	335	Lease	Feb	18	1921	
" " "	"	47	336	Rel of Mtg	Mch	8	1921	
" " "	"	47	338	"	"	"	"	
" " "	"	47	344	"	"	"	"	
" " "	"	47	358	"	"	"	"	

See Page 626.

GRANTEE.

REVERSE INDEX TO DEEDS.

GRANTEE	GRANTOR	BOOK	PAGE	CHARACTER OF DEED	DATE OF RECORD			LOCATION OF PROPERTY
					MONTH	DAY	YEAR	
SA Sal Sav Soc	Borden, <sup>J Louis</sup> Jeanne McC	46	505	Mtg	Oct	14	1918	
Sanger Edmund P.	Morgantire, Fred J. & Mary	45	445 447	Mtg	Aug	10	1918	
Sackett, Chester A.	Sackett, Maria C.	46	583	W.D.	Mch	13	1919	
Sal Sav Soc	Knickerbocker, Josephine	32	516	Mtg	Mch	22	1919	
" " "	Kane, Margaret S.	32	517	Mtg	Apr	2	1919	
" " "	Clark, Caroline S.	32	518	Mtg	Apr	18	1919	
" " "	Benjamin, Charles	32	519	Mtg	May	2	1919	
" " "	Miller, Charles H.	32	520	Mtg	Jun	28	1919	
" " "	Bushnell, Mary	32	521	Mtg	Aug	30	1919	
" " "	Bartle, William M	46	647	Mtg	Sept	12	1919	
" " "	Robbins Burrall Tr. Co., <sup>The</sup>	46	650 651	ass't mtg	Sept	26	1919	
" " "	Dufour, Robert W.	32	652	Mtg	Oct	1	1919	
" " "	Arons, Cora L. Fiske	32	522	Mtg	Nov	8	1919	
Sartori, Maddalena P. <sup>Entire</sup>	Sartori, Est of Ambrose	47	30	Clf of Deed Ownership	Nov	26	1919	
Sal. Sav. Soc.	Miles, William A. et al	47	55 56	Mtg	Dec	3	1919	
" " "	" " "	47	57 58	ass't mtg of mtg	Dec	3	1919	
Sal. Iron Corporation	Davis, Horace W. Rec. et al	47	154 166	Deed	Apr	16	1920	
Sal. Sav. Soc.	Beebe, Joseph B.	32	524	Mtg	May	6	1920	
Sal. Cutlery Handle Co.	Knight, Kate B. et al	42	345	D.C.	May	28	1920	On road to Mt Riga.
Sal Sav. Soc	Patchen, Charles, et al	32	525	Mtg	Jun	3	1920	
" " "	Shaw, Hubert J.	32	526	Mtg	Jul	1	1920	
" " "	Curtis, Howard W.	32	527	Mtg	Jul	6	1920	
Sal, Cutlery Handle Co.	Robbins Burrall Tr. Co. <sup>Private</sup>	47	210 212	D.C.	Jul	20	1920	Henrietta Ostrander's property.
Sal Sav. Soc.	Rudd, Charles E.	47	222 225	Mtg	Aug	7	1920	
" " "	Barton, George E.	32	528	Mtg	Sept	1	1920	
" " "	Haviland, Florence E.	32	529	Mtg	Nov	10	1920	
" " "	Borden, Jeanne McC <sup>Louis R.</sup>	47	270 272	Mtg	Nov	16	1920	
" " "	Erikson, John E.	32	530	Mtg	Nov	16	1920	
" " "	Martin, Abram	47	273	ass't mtg of mtg	Nov	20	1920	Res. Axelby Mtg.
" " "	Dufour, Robert D.	32	531	Mtg	Nov	27	1920	
" " "	Martin, Abram	47	277 279	Mtg	Nov	29	1920	
" " "	Twiss, Alexander W.	32	532	Mtg	Dec	2	1920	
Salisbury School Inc	Boardman, Clifford H.	47	292 294	W.D.	Dec	8	1920	So side of highway Salisbury to Chanaan. In Village of Lakeville
Safford, Philo P.	Knight, Kate B.	40	568	W.D.	Dec	31	1920	
Safford, Philo P. et al	Chapman, Rec. of James Henry	47	309 310	W.D.	Dec	31	1920	
Safford, Christabel Lee <sup>Center Trus.</sup>	Safford, Est of Geoffrey Lee	47	312	Mtg	Dec	31	1920	
Sartori, Maddalena P.	Spaulding, Marguerite	47	314 335	Pro Cff of Deed	Feb	5	1921	
Sanford, Jeanette E.	Sartori, Est of Ambrose, et al	47	336	of Deed	Feb	5	1921	
Sal Sav. Soc.	Beach, Mary S.	42	358	D.C.	Feb	23	1921	2 Springs of water
Safford, C. Lee, Exec + Trus	Winters, John H.	32	533	Mtg	Feb	26	1921	
	Lakeville Fire Dist	2	431	Rel of Lien	Mch	12	1921	
	See Page 627.							

SA  
SA

DIRECT INDEX TO DEEDS.

GRANTOR.

GRANTOR	GRANTEE	BOOK	PAGE	CHARACTER OF DEED	DATE OF RECORD			LOCATION OF PROPERTY
					MONTH	DAY	YEAR	
<b>SI</b>								
Silvermail Freeman	Vorburgh Chas M	39	67	Pro Certf	Feb	1	1900	
Silvermail Albert C.	Packard Henrietta E	39	99	Li.	Apr	27	1900	
Silvermail Est Freeman	Silvermail Seymour	39	107 <sup>107E</sup>	Res	May	7	1900	
Silvermail Enoch	Miller Ada F	40	7	War	Oct	9	1900	
Silvermail Helen Lebal	Carpenter Carrie E	39	436 437	Lease	Nov.	20	1903	
Silvermail Seymour	Judd Lucius S.	40	95	Trav	Apr	12	1904	
Silvermail Madison	Gillette Ellen	40	173	Trav - aug	Aug	25	1906	
Silvermail Albert H.	Tyler Morgan	40	209	Trav. aug	Aug	23	1907	
John A. W. Millard, Eugene, Eugene Silvermail Frank H. & Melind et al.	Mastie Lois E.	43	48 53	Mar.	Dec	5	1910	
Mary Saffin Silvermail Walter J.	Pal. Lav. Soc	32	457	Mtg	Mch	24	1913	
Silvermail Grace	Mastie Abner	1	1	Sale	Dec	3	1913	
Silvermail Madison	Parsons Joseph	40	293	Trav	Jan	19	1914	
Simmons Hiram	Pelleck James M.	40	14	agreement	May	12	1914	
Silvermail Helen R.	Lilience Carrie E	42	186	Le	June	25	1914	
Simmons Hiram W.	Milson Fred.	32	32	Contd	June	5	1915	
Simmons Hiram W.	Simmons Frank	42	42	Contd	Oct	16	1915	
Silvermail, Madison	Lakeville Fire District	46	45	Deed	June	29	1916	
Silvermail, Enoch	Doty, David A.	40	497	W.D.	Mch	5	1918	
Silvermail, Madison	Shannon, Thomas D.	40	585	W.D.	Apr	20	1921	Village of Lakeville Elm St.
Silvermail, George H.	Dulchess Auto & Supply Co.	129	134	Contract	Jun	17	1920	
Silvermail, Mary B.	Ratchiff, Plena M.	2	234	Attach	Jan	18	1922	10 acres on road
Silvermail, Enoch	Tolliver, William	40	623	W.D.	May	25	1922	from Lakeville to F. U.
Simmons, Est Ettie	Simmons, William, Est	48	307	Att of	Apr	24	1924	
Silvermail, Walter J. & Mary	Hayde, Frank	49	99	W.D.	Mch	30	1925	Walton St Lakeville
Simmons, Est Ettie Eugenia	Simmons, Dr. William	48	443	Pro Certf	Apr	16	1925	
Silvermail, John, et al	Silvermail, Anna	52	308 360	L.C.	Mch	18	1927	Lot at One Hill
Silvermail, Enoch	Osborn, Charles H.	52	516 518	W.D.	Oct	31	1927	

GRANTEE.

REVERSE INDEX TO DEEDS.

GRANTEE	GRANTOR	BOOK	PAGE	CHARACTER OF DEED	DATE OF RECORD			LOCATION OF PROPERTY
					MONTH	DAY	YEAR	
SI								
Silvernale Seymour	Silvernale Est Freeman	39	107 <sup>10</sup> 107	Rx3	May	7	1900	
Silvermail Enoch	Bannum & Richardson's	39	148 <sup>10</sup> 150	2c	Oct	8	1900	
Silvermail Enoch	Everts Peter P.	40	52	Trav	May	23	1902	
Silvermail Enoch	Everts Arthur M.	40	57	Trav	Oct	6	1902	
Silvermail Truman H.	Church Stephen B.	40 521	37	Lease	Aug	19	1904	
Silvernale Madison	Bannum Chas W. et al	40	161	Trav	June	8	1906	
do	Meth. E. Church	41	4	Trif	Oct	4	1905	
Silvermail Albert H.	Lal. Soc. Society	33	258	Lb	Aug	23	1907	
Silvermail Nicholas	Lauer. George	43	174 175	Lease	Apr.	18	1911	
Silvermail William	Maloney Mary, et al	42	150	Lb.	May	16	1912	
Silvermail Emma	Maloney Harry E	40	366	Trav.	Aug	5	1912	
Silvermail Walter J	Plummer Chas. R. et al	44	177	Lb.	Feb	24	1913	
Silvermail Walter J	Rice Julia Est.	42	164	Lb.	Feb	24	1913	
Silvernale Madison	School District # 2.	40	392	Trav	June	19	1914	
Silvernale Hiram W.	Milace Fred	42	251	Lb.	Oct	16	1915	
Silvernale Phobal	Silvernale Hiram W.	42	42	Concl	Oct	16	1915	
Simmons, Hiram	Lal. Com. Assn.	1	359	Deed	Oct.	9	1916	
Silvermail, Madison	Osborn, Charles H.	47	410 412	W.D.	May	20	1921	Lakeville Village
Simmons, Ettie Eugenia	Arons, Cora L. Fiske	40	596	W.D.	Aug	16	1921	Orchard St. Main Street Lakeville Village
Silver, William A.	Garity, Edw. E. & Mrs Edw. E.	2	246 247	attch	Apr	13	1923	
Simmons, William, Est	Simmons, Est Ettie Eugenia	48	307	attch	Apr	24	1924	
Silvermail, Mary S.	Ratcliffe, Plena M.	2	461	attch	Mch	20	1925	
Silvermail, Walter J. & Mary	Ricker, Lysia J.	51	13	attch	Mch	30	1925	
Silvermail, Enoch	Silvernale, George H.	50	67	Mtg	Apr	6	1925	
Simmons, Dr. William	Simmons, Est. Ettie Eugenia	48	443	Pro Ct of	Apr	16	1925	
Silvermail, Enoch	Osborn, Charles H.	48	502 503	W.D.	Aug	14	1925	Lakeville Village Adjacent to Petter St.
Simmons, William, et al	Green, Albert	52	163 165	Mtg	May	17	1926	
Silac, The House of A. Inc.	Oshman, Louis	2	298	attch	Sept	7	1926	
Silvermail, Anna	Walsh, Florence, et al	52	308 310	Lc.	Mch	18	1927	Lot at Ore Hill.



GRANTEE. REVERSE INDEX TO DEEDS.

GRANTEE	GRANTOR	BOOK	PAGE	CHARACTER OF DEED	DATE OF RECORD			LOCATION OF PROPERTY
					MONTH	DAY	YEAR	
<del>SC Schwab, Gustav, et al</del>	<del>(Recorded Page 595) Conklin, William</del>	<del>40</del>	<del>624</del>	<del>W.D.</del>	<del>May</del>	<del>26</del>	<del>1922</del>	<del>Woodlot, 3 acres near Lewis Head.</del>
<del>Scott, Russell J.</del>	<del>Garrett, Laura B.</del>	<del>2</del>	<del>269</del>	<del>Cty. of</del>	<del>July</del>	<del>3</del>	<del>1925.</del>	
<del>Seville, Edith</del>	<del>Salisbury Iron Corp</del>	<del>48</del>	<del>470</del>	<del>attach.</del>	<del>July</del>	<del>13</del>	<del>1925</del>	<del>N. side Lincoln City Road.</del>
<del>Scott, Robert H.</del>	<del>Salisbury Iron Corp</del>	<del>52</del>	<del>66</del>	<del>W.D.</del>	<del>Dec</del>	<del>18</del>	<del>1925</del>	<del>Parcel B-3.</del>

SC

DIRECT INDEX TO DEEDS. GRANTOR.

GRANTOR	GRANTEE	BOOK	PAGE	CHARACTER OF DEED	DATE OF RECORD			LOCATION OF PROPERTY
					MONTH	DAY	YEAR	
SK								
Skidmore Preston <sup>et al.</sup>	Skidmore, Lewis L.	39	623 624	con.	May	6	1905	
Skinner, Martha Nett	Woodcock, Harold P.	46	605 608	W.D.	Apr	19	1919	
Skilton, Pearl J.	Adm. & Snydam, Milburn J.	52	415 416	Deed	July	5	1927	Undermountain <sup>rd</sup>



GRANTEE. REVERSE INDEX TO DEEDS.

GRANTEE	GRANTOR	BOOK	PAGE	CHARACTER OF DEED	DATE OF RECORD			LOCATION OF PROPERTY
					MONTH	DAY	YEAR	
SK								
Skidmore Drews. R.	Burtis Drews R & al.	39	<sup>623</sup> 624	con.	May	6	1905	
" " " "	Brewster Nellie B. "	"	"	" "	"	"	"	
" " " "	Skidmore Preston H.	"	"	" "	"	"	"	
Skinner, Martha N. et al.	Miles, Wm A & Helen O.	48	<sup>363</sup> 365	W.D.	Sep	12	1924	On Lake Washington
Skilton, Pearl J. d. b. n.	Gillette, Est. Mattie B. de.	52	414	Appt.	July	5	1927.	

SK

DIRECT INDEX TO DEEDS. GRANTOR.

GRANTOR	GRANTEE	BOOK	PAGE	CHARACTER OF DEED	DATE OF RECORD			LOCATION OF PROPERTY
					MONTH	DAY	YEAR	
SL								
Stocum Ernest & Jennie	Cooper Samuel L.	41	385	quit	Mch	24	1908	
Sleight Est M.P.	Town of Salisbury	45	388	quit	Mch	31	1914	
" " " "	" " "	45	350	" "	Apr	1	1915	
Sleight, Katharine A.	Sal. Sav. Soc.	45	618	notice of action	Apr	15	1916	
Sleight, Est. Wm. P.	Everts, P. P., J. C.	46	12	quit	Mar	31	1916	
" " " "	Sleight, Catherine A.	46	137	Pro. et of	Aug	1	1916	
Sleight, Katharine A.	Stuart, John K.	46	138	Quit	Aug	1	1916	
Stuart, John K.	Peabody, Eugene D.	46	141	J. C.	Aug	1	1916	
Sleight, Katharine A.	Peabody, Eugene D.	46	143	J. C.	Aug	1	1916	
Sleight, Katharine A.	Stuart, Edward J.	46	146	Rel. of	Aug	1	1916	
Doane, W. & J.	Rogers, Charles F.	484	2	Rel. of Attach	Jan	14	1928	

GRANTEE. REVERSE INDEX TO DEEDS.

GRANTEE	GRANTOR	BOOK	PAGE	CHARACTER OF DEED	DATE OF RECORD			LOCATION OF PROPERTY
					MONTH	DAY	YEAR	
SL								
Slocum, Ernest E.	Prentiss William C.	39	609 611		Apr	6	1905	
Slocum Ernest E	Prentiss William C.	41	387 385	cond cov.	Mar	24	1908	
Sleight Katherine <sup>A.</sup>	Stewart John N.	43	511 573	Rel.	Mar	16	1912	
Sleight, Catherine A.	Sleight Est. Wm. P.	46	137	Pro. Ct. of Dist.	Aug	1	1915	
Stuart, John K.	Sleight, Katharine L.	46	138	Warr.	Aug	1	1916	
Sleight et al, Katharine L.	Sal. Sav. Soc.	46	146	Discharge of Indenture	Aug	1	1915	
Sleight, Est. Wm. B.	Evets, P. P., Col.	2	404	Rel.	Aug	30	1916	
Sleight, William P.	Sal. Sav. Soc	46	390	Rel.	Dec	10	1917	
Sloane, W. + J.	Rogers, Charles F.	2	118	Attch of	Dec	21	1927	

SL

DIRECT INDEX TO DEEDS.

GRANTOR.

GRANTOR	GRANTEE	BOOK	PAGE	CHARACTER OF DEED	DATE OF RECORD			LOCATION OF PROPERTY
					MONTH	DAY	YEAR	
SM								
Small, Ann. E.	Trossell Matthew	40	56	Wav.	Exp	15	1911	
Smith Andrew Joseph	Sal. Sav. Society	32	367	Mgt	July	31	1903	
Smith Elizabeth F.	Bierce Julia A.	40	86	Wav	Nov.	9	1903	
Smith Andrew Joseph	Sal. Sav. Society	32	389	mtg	May	16	1906	
Smith Andrew Joseph	Bissell Herman J.	40	169	Wav	July	31	1906	
Smith Phabs.	Smith Grant	37	662	Lc.	Aug	25	1906	
Smith Grant	Leydau Alexander	40	185	Wav.	Dec	31	1906	
Smith Emma F.	Hatchers David	42	80	Lc.	Apr	18	1908	
Smith Harry Ed	Smith John H	43	84	Wav	Nov.	4	1910	
Smith Ederice R.	Hortie Wilbrod W.	35	526	Mgt	Jan	28	1911	
Smith John H	Sal. Sav. Soc -	32	442	Mgt	Mch	8	1912	
Smith Emma F. Elliott	Elliott Samuel W.	42	142	Lc.	Apr	1	1912	
Smith John H.	Cotter Jeremiah J	35	553	Mgt	Oct	18	1912	
Smith John H & Ada	Smith Budget	42	162	Lc.	Jan	20	1913	
Smith Budget	Lorenz Peter	40	375	Wav	Jan	31	1913	
Smith Ederice R.	Nichle Jack	44	144	Wav	Mch	6	1913	
Smith Ederice R.	Priestman John	40	403	Wav	Apr	28	1914	
Smith Andrew J.	Churchward Louis H.	35	584	Mgt	Aug	21	1914	
Smith Andrew J.	Churchward Louis H.	35	585	Mgt	Nov.	3	1914	
Smith Ederice R.	Boggoli Antonio	45	167	Wav	Aug	26	1915	
Smith J. H.	Stewart Eden J.	41	332	Wav	Mch	15	1915	
Smith Ederice R.	Sal. Sav. Soc	32	479	Mtg	Aug	13	1915	
Smith John H. et al.	National Cash Register Co	45	434	Contmt	July	17	1915	
Smith, J. Vernetta Red	Reed Emily L.	42	261	L.C.	Nov.	22	1915	
Smith, Charles L.	Detrom, Frank W.	40	450	Wav.	Dec.	13	1915	
Smith, Andrew J.	Churchward Louis H.	42	292	L.C.	Oct.	31	1916	
Smith Charles L.	Hortie Wilbrod W.	40	484	Wav	July	2	1917	
John H. Adm of Est	Lorenzo Peter	46	424	Rel.	Mch	4	1918	
Smith, John H.	"	"	425	"	"	"	"	
Smith, Edwin R.	Priestman, John H.	40	499	W.D.	"	25	1918	
Smith, Edwin R.	Borden, Louis L.	42	414	Rel	Oct	10	1918	
"	"	"	415	Rel.	Dec	13	1918	
Smith, Est of John H.	Smith, Jennie A & John	46	639	W.D.	Jul	26	1919	
"	Lorigan, Mary, et al	47	65	W.D.	Dec	11	1914	
Smith, Elizabeth F. et al.	Fos, Andrew	42	2	L.C.	Feb	12	1908	
Smith, Jennie A.	Eggleston, Grant B. H. et al	47	524	Lease	Feb	14	1922	
Smith, Jennie A.	Bell, J. Mortimer	47	556	Lease	Apr	6	1922	
Smith, Alice M.	Martin, Abram S.	40	630	W.D.	Jun	27	1922	On Walton St
Smith, Alice M.	Sal. Sav. Soc	35	693	Mtg	Jun	27	1922	
Smith, James John P. (Andrew)	Smith, Alice M.	47	596	L.C.	Jul	1	1922	
Smith, Jennie A.	Sal. Sav. Soc	35	695	Mtg	Jul	7	1922	
Smith, Fred L. + May J.	Whittlesey, Fanny S.	50	8	Mtg	Jun	2	1923	
Smith, Jennie A.	Sal Sav Soc	50	13	Mtg	Jun	28	1923	
Smith, Edwin R.	Marston, Raymond J.	49	23	W.D.	Jul	26	1923	
Smith, Edward	Roraback, Minnie H. et al.	48	175	Mtg	Aug	11	1923	
Smith, Charles L.	Ostrom, Frank W.	49	42	W.D.	Oct	13	1923	804810 St. W. side
Smith, Edward	Smith, Allen E.	48	222	W.D.	Nov	5	1923	Undermountain road
			223					C. Little estate

GRANTEE.

REVERSE INDEX TO DEEDS.

GRANTEE	GRANTOR	BOOK	PAGE	CHARACTER OF DEED	DATE OF RECORD			LOCATION OF PROPERTY
					MONTH	DAY	YEAR	
SM								
Smith Andrew Joseph	Hall Henry & Harriet	40	75	Trav-	July	31	1903-	
Smith Phabs	Salisbury Sav. Soc.	38	224	L.C.	Apr	23	1904	
" " " "	Perry W. B. Adm.	39	486 487	Pror Court	Apr	23	1904	
Smith Stephen Co.	Fornjohus D. B.	41	62 63	Bill Sale-	Feb	15	1906	
Smith Grant	Smith Phabs	37	662	L.C.	Aug	25	1906	
Smith Henry Est	Sal. Sav. Soc.	33	290	L.C.	June	10	1910	
Smith Francis H	Sardau George	43	13 14	Chat Lease	June	21	1910	
Smith John H Adm	Smith Henry Est	43	84	Pror Est	Nov	3	1910	
Smith Ederice R.	Hortie Mibord W.	40	319	Trav.	Feb	11	1911	
Smith - Stevens Co.	Marshall Charles	43	161 166	Pror Sale	April	1	1911	
Smith John H.	Laupman Jacob Est	43	476 478	Adm Pror	March	8	1912	
Smith Bridget	Smith John H Adm	42	162	L.C.	Jan	30	1913	
Smith Bridget	Lauzyr. Peter	35	558	Mtg	Feb	4	1913	
Smith Ederice R.	Hortie Mibord W.	42	220	L.C.	Dec.	27	1913	
Smith Charles R.	Kellogg Carrie E	40	406	Trav	June	26	1914	
Smith Ederice R.	Salisbury Pythian	45	120 132	Pror Trav.	Apr	12	1914	
Smith Andrew J.	Bradley Wm P.	40	412	Trav.	Aug	21	1914	
Smith Charles R.	Oviatt Ederice R.	42	257	L.C.	Oct	28	1915	
Smith Charles D.	Bushnell, Samuel J.	42	267	L.C.	Oct.	1	1915	
Smith Charles D.	Bonhotel, Amos	42	268	L.C.	Oct.	1	1915	
Smith, John N.	Sal. Sav. Soc.	33	338	L.C.	Dec.	27	1915	
Smith John N.	Lorenzo Peter	35	604	Mtg	June	27	1916	
Smith, Charles L.	Oviatt, Edwin R.	42	296	L.C.	July	2	1917	
Smith Jennie A. Est	Smith, Est of John H.	46	639 640	Pror Ownership	Jul.	26	1919	
Smithers Howard B.	Richardson, Milo B. & Lam	46	640 642	Pror Deed	Aug	12	1919	
Smithers, Howard B.	Sal Sav. Soc	46	643	Rel	Aug	12	1919	
Smith, Est of John H.	Cotter, Jeremiah F.	46	644	Rel	Sept	2	1919	
Smith, Jennie A. et al	Smith, Est of John H.	47	65	Pror Decent	Dec	11	1919	
Smith, Jennie A.	Lorrigan, Mary	42	334	L.C.	Dec	11	1919	
Smith, Jennie A.	Roberts, Ella J.	42	335	L.C.	Dec	11	1919	
Smith, Jennie A.	Cotter, John E. & P. Joseph	47	66 68	L.C.	Dec	11	1919	
Smith-Holten Dental Sup Co.	Johnson, Elias B.	40	151 153	Pror Prop Contract of Sale	June	4	1921	
Smith, Alice M.	Martin, Abram S.	40	631	W.D.	June	27	1922	Mary Ann Rivers place.
Smith, Alice M.	Smith, James et al.	47	596 599	L.C.	Jul	1	1922	
Smith, Fred & May J.	Whittlesey, Fanny S.	49	16	W.D.	June	2	1923	Furn Baker.
Smith, Andrew J.	Churchward, Louise Haier	48	144	Rel of Mtg	June	6	1923	
Smith, Daniel	Sal. Cem. Assn	48	160 161	Pror Rel of	Jul	11	1923	#67.
Smith, Edwin R.	Sal. Sav. Soc.	48	162 163	Mtg	Jul	19	1923	
Smith, Edwin R.	Marston, Raymond J.	48	169 171	Mtg	Jul	31	1923	
Smith, Edward	Little, Est of Caroline, deed	48	173 174	Pror Distrt	Aug	9	1923	✓
Smith, Allen E.	Smith, Edward	48	222 223	W.D.	Nov	5	1923	@ Little estate 30 acres at amesville.
Smith, Margaret R.	Choulet, Julia	49	51	W.D.	Nov	24	1923	
Smith, Grant.	Smith, Charles L.	49	132	W.D.	Oct	1	1925	Undermountain
Smith, Charles L.	Smith, Grant	49	133	W.D.	Oct	1	1925	
Smith, Harry A.	Smith, Grant	49	134	W.D.	Oct	1	1925	
Smith, Frederick et al.	Whittlesey, Fanny S.	42	428	L.C.	Oct	17	1925	Rel of Mtg.

(Page 625)

SM

## DIRECT INDEX TO DEEDS.

GRANTOR.

GRANTOR	GRANTEE	BOOK	PAGE	CHARACTER OF DEED	DATE OF RECORD			LOCATION OF PROPERTY
					MONTH	DAY	YEAR	
SM								
Smith, Margaret R.	Choulet, Julia	50	30	Mtg	Nov	24	1923	
Smith, Allen E.	Son. New Eng. Tel Co	48	509	Lease	July	31	1925	
Smith, Charles L.	Smith, Grant	49	132	W.D.	Oct	1	1925	Undermountain rd
Smith, Grant	Smith, Charles L.	49	133	W.D.	Oct	1	1925	" "
Smith, Grant	Smith, Harry A.	49	134	W.D.	Oct	1	1925	" "
Smith, Frederick, et al	Canaan Sav. Bank	50	89	Mtg	Oct	28	1925	
Smithers, Howard B.	Connecticut Power Co	52	120 122	Deed	Mar	31	1926	Right-of-way.
Smith Fredk + May J.	Canaan Savings Bank	50	112	Mtg	May	15	1926	
Smith, Edwin R.	Jackko, Michelo	49	178	W.D.	Nov	5	1926	
Smith, Jayne A. adm.	Wagner, Ernest O.	52	404 405	Lease	June	20	1927	
Smith, Est Alice M. by	Eggleston, Cecelia S.	52	420 422	Adm's Deed	July	14	1927	
Smith, Edwin R.	Murton, Raymond J.	51	45	Rec of Mtg	Sept	8	1927	

GRANTEE. REVERSE INDEX TO DEEDS.

GRANTEE	GRANTOR	BOOK	PAGE	CHARACTER OF DEED	DATE OF RECORD			LOCATION OF PROPERTY
					MONTH	DAY	YEAR	
SM								
Smith, Alice M.	Sal. Sav. Soc <sup>S.B. &amp; Tr. Co.</sup> by assignee	51	29	Rec of Mtg	June	19	1926	
Smith, Andrew J.	Eggleston, Cecelia S.	50	122	Mtg	Aug	14	1926	
Smith, Fredk + May J.	Canaan Sav. Bank	51	33	Rec of Mtg	Sept	3	1926	
Smith, Eva A.	Griswold, Laura E.	49	196	W.D.	Apr	18	1927	Easterly side of highway Rakerville to Weed Hill.

SM

DIRECT INDEX TO DEEDS. GRANTOR.

GRANTOR	GRANTEE	BOOK	PAGE	CHARACTER OF DEED	DATE OF RECORD			LOCATION OF PROPERTY
					MONTH	DAY	YEAR	
<del>SM</del>	<del>Op page 622. Fedal from Pg 612</del>	<del>42</del>	<del>2</del>	<del>Rel</del>	<del>Apr</del>	<del>12</del>	<del>1921</del>	
SA Sal Sav. Soc.	Bishop, William P.	47	392	Rel of Mtg	Apr	16	1921	Mtg of J. Howard McArthur
Sal. Sav. Soc.	Martin, Abram	47	393	Rel of Mtg	Apr	18	1921	
Sal Cem. Assn.	Gardner, Charles W.	47	393 394	Bur Rot	Apr	20	1921	# 98 (Redition)
Sal Sav. Soc.	Van Densen, Harry E. +	47	400	Rel of Mtg	Apr	21	1921	
Sal. Cem. Assn	Hardisty, Charles	47	414 415	Bur Rot	May	20	1921	# 198 + # 199 "
Sal. School Inc. The	Buderis, Charles, Adm	47	222 223	Cty of Attach	Jun	9	1921	
Sal. Sav. Soc.	Bradley, William P.	47	433	Rel of Mtg	Jul	20	1921	
Sal Sav Soc.	Van Oredale, Fitch H.	47	440 441	Rel of Mtg	Aug	12	1921	
Sal Sav. Soc.	Bushnell, Jeremiah	47	446 447	Rel of Mtg	Sept	24	1921	
Sal Sav. Soc.	Everts, William P.	47	458	Rel of Mtg	Sept	30	1921	
" "	Everts, William P.	47	471	Rel of Mtg	Oct	13	1921	
Sardam, Ira.	Sal Sav. Soc	35	671	Mtg	Oct	14	1921	
Salisbury Garage	Post + Lester Co.	Prop 1	157 158	Cont Sale	Aug	11	1921	
Sal. Sav. Soc.	Rogers, Charles A.	47	503 505	Agree ment	Nov	28	1921	
Sal. Iron Corporation	Rensins, Cleveland P.	47	506 510	W.D.	Dec	16	1921	1st Par. 1 mile W. of Vlk. 2nd "E. side Lincoln City R" 2 small parcels
Salisbury Iron Corporation	Brazee, Mary Ann.	47	511 513	W.D.	Dec	16	1921	1 mile W. of Village
Salisbury Iron Corporation	Tufo, Antonio P.	40	603	W.D.	Dec	29	1921	On Lincoln City road.
Sal. Sav. Soc.	Cleveland, John	47	522 523	Rel of Mtg	Jan	21	1922	
Samuel, Mary Rosina	Timone, Waldemar F.	47	528	Deed	Feb	18	1922	Turn in Lakes. (Without Crowned)
Sanford, Jeannette E. et al	Jones, F. Robertson	47	537 541	Deed	Mch	4	1922	Spring lot.
Sal. Sav. Soc	Kane, Mary P. et al	47	561 562	Rel of Mtg	Apr	7	1922	
" " "	Humes, Ella.	47	575	Rel of Mtg	May	10	1922	
" " "	Dufour, Robert W.	47	593	Rel of Mtg	Jun	9	1922	
" " "	Twiss, Alexander W.	47	603	Rel of Mtg	Jul	6	1922	
" " "	Martin, Abram S.	42	381	L.C.	Jul	17	1922	Partial Rel of Mtg
" " "	Winters, John H.	47	611 612	Rel of Mtg	Jul	20	1922	
" " "	Stanton, Edward et al	47	616	Rel of Mtg	Aug	3	1922	
Sanford, Alice P. et al.	Sal Sav. Soc.	35	697	Mtg	Aug	31	1922	
Sal. Cem. Assn.	Movisey, Catherine	47	635 636	Bur Rpt Deed	Sep	5	1922	# 141.
Sanford, Jeannette E.	Feeney, Rosemary	47	644 645	Bond for Deed	Sep	18	1922	
Sal Cem. Assn.	Turner, Charles E.	47	651 652	Bur Rot Deed.	Sep	27	1922	# 138.
Sal Sav. Soc.	Holley Mfg Co.	42	384	L.C.	Sep	30	1922	
Sanford, Jeannette E.	Briggs, Job S.	48	2 4	W.D.	Oct	2	1922	Lakeville Millerton highway
Sal Sav. Soc.	Haviland, Florence E.	48	10 10	Rel of Mtg	Oct	14	1922	
" " "	" " "	48	12	L.C.	Oct	14	1922	
" " "	Woodworth, Mae E.	48	21 22	Rel of Mtg	Oct	27	1922	
" " "	Bushnell, Mary	48	22	Rel of Mtg	Oct	30	1922	
Sal Cut. Handle Co.	Morey, Howard B. et al	40	649	W.D.	Nov	13	1922	On Locust Ave.
Sal Sav. Soc.	Clark, William B.	48	28 29	Rel of Mtg	Nov	15	1922	
" " "	Stanton, Catherine	48	31 32	Rel of Mtg	Nov	22	1922	
Sal. Iron Corporation	Wisockie, Joseph + Mary	48	59 63	W.D.	Jan	23	1923	.5 1/2 acres. Lincoln City.
" " "	Eggleston, Robert N.	48	66 73	W.D.	Jan	25	1923	On E. side of Mphum St between Sals + Sakerick
" " "	Perkins, John S.	48	77 101	W.D.	Mch	10	1923	Six acres joining J St
Sal. Sav. Soc	Kenyon, William H.	48	102	L.C.	May	1	1923	Part Release
" " "	Hurd, Grace S.	33	366	L.C.	May	1	1923	
Sal. Cem. Assn	Carroll, John H.	48	116 117	Bur Rot Deed.	May	16	1923	# 202.
Sanford, Jeannette E.	Webb, Edward	49	15	W.D.	May	25	1923	



GRANTEE. REVERSE INDEX TO DEEDS.

GRANTEE	GRANTOR	BOOK	PAGE	CHARACTER OF DEED	DATE OF RECORD			LOCATION OF PROPERTY
					MONTH	DAY	YEAR	
SM S.A.	p. 613							
Salisbury Cutlery Handle Co. Sal. Sav. Soc.	Warner, Philip W.	40	577	W.D.	Mch	28	1921	30 acres on West side of road from Salisbury to Mt. Riga.
" " "	Martin, Abram S.	32	534	Mtg	Apr	18	1921	
" " "	Perin, Bradford	32	535	Mtg	Apr	19	1921	
" " "	Shannon, Thomas D.	35	662	Mtg	Apr	20	1921	
" " "	Brinton, H. Roscoe	35	663	Mtg	Apr	21	1921	
" " "	Cooper, Elizabeth H.	35	665	Mtg	Apr	27	1921	
" " "	Holmes, Frank R. & Grace S.	47	423 425	Mtg	Jun	22	1921	
" " "	Mitchell, Mrs Rose	35	668	Mtg	Jul	29	1921	
" " "	Bushnell, Samuel J.	47	452 453	Mtg	Sept	27	1921	
Sufford, Christabel Lee	Roberts, Charles D. et al	47	456 458	W.D.	Sept	30	1921	N. side of Highway, Lakeville to Rome Rock, Main highway
Sardam, Ira Sal. Sav. Soc.	Hortie, Harry J.	40	598	W.D.	Oct	14	1921	Salisbury to Canaan.
" " "	Sardam, Ira	35	671	Mtg	Oct	14	1921	
" " "	Cooper, Elizabeth H.	35	672	Mtg	Oct	15	1921	
" " "	Stanton, Catherine	35	674	Mtg	Nov	10	1921	
" " "	Whiting, Irving M.	35	675	Mtg	Nov	10	1921	
" " "	Perin Bradford	35	676	Mtg	Nov	14	1921	
" " "	Bissell, Hiram J.	35	678	Mtg	Nov	18	1921	
Salisbury Iron Corporation Sal. Sav. Soc.	Lansing, Cleveland C. et al	35	679	Mtg	Dec	16	1921	
" " "	Stalker, Ellen E.	35	680	Mtg	Dec	27	1921	
" " "	Robbins Burrall Tr. Co. et al	47	532 533	Mtg	Feb	28	1922	East Smith Clearland, etc
" " "	Brockett, Walter D.	47	542 544	Mtg	Mch	10	1922	
" " "	Barnum, Charles H.	35	684	Mtg	Apr	3	1922	
" " "	Roberts, A. F. Co.	35	686	Mtg	Apr	7	1922	
" " "	Johnson, Elizabeth R.	35	687	Mtg	Apr	7	1922	
" " "	Brinton, H. Roscoe	35	689	Mtg	Apr	28	1922	
" " "	Vosburgh, Earle J.	35	691	Mtg	Jun	8	1922	
" " "	Smith, Alice M.	35	693	Mtg	Jun	27	1922	
" " "	Leverty, Vincent D.	47	604 605	Mtg	Jul	6	1922	
" " "	Smith, Jennie A.	35	695	Mtg	Jul	7	1922	
" " "	Carr, Edmund S.	35	696	Mtg	Jul	25	1922	
" " "	Conservator of Emily & Doughty Doughty, Sophia A.	47	631 632	Mtg	Aug	31	1922	
" " "	Doughty, Carrie M. et al	35	697	Mtg	Aug	31	1922	
" " "	Powers, Thomas	35	698	Mtg	Sept	12	1922	
" " "	Ball, Sidney C.	35	700	Mtg	Sept	19	1922	
Sanford, Jeannette E. Sal. Sav. Soc.	Briggs, Job S.	48	4	Mtg	Oct	2	1922	
" " "	Pray, Mary B.	35	705	Mtg	Oct	30	1922	
" " "	Morey, Howard B. & Maud	35	706	Mtg	Nov	13	1922	
" " "	Pearce, Arthur W.	48	26 28	Mtg	Nov	15	1922	
" " "	Senior, George F. E.	35	707	Mtg	Nov	15	1922	
" " "	Warner, Donald P. et al	48	40 43 44	Mtg	Dec	14	1922	
Sal. Cut. Handle Co. Sal. Sav. Soc.	Warner, Donald P. et al	48	46	W.D.	Dec	23	1922	Whitbeck place
" " "	Emmet, Edith Leslie	35	713	Mtg	Mch	1	1923	
" " "	Brinton, Julia S. & H. Roscoe	50	1	Mtg	Mch	16	1923	
" " "	Wagner, Ernest O.	50	2	Mtg	Mch	22	1923	
" " "	Sweeney, Michael	50	3	Mtg	Apr	2	1923	
" " "	Seely, Jessie E.	50	5	Mtg	Apr	4	1923	

SM  
S.A.

(1. P. 629)

DIRECT INDEX TO DEEDS.

GRANTOR.

GRANTOR	GRANTEE	BOOK	PAGE	CHARACTER OF DEED	DATE OF RECORD			LOCATION OF PROPERTY
					MONTH	DAY	YEAR	
SA SM Sal. Sav. Soc.	Haviland, Florence E.	48	148 150	J.C.	Jun	29	1923	Part. Rel of Mtg
" " "	Arons, Cora L. Fiske	48	156	Rel of Mtg	Jul	7	1923	
" " "	" " " "	48	156 157	Rel of Mtg	Jul	7	1923	
Sal. Cem. Assn.	Smith, Daniel	48	160 161	Sub Lot	Jul	11	1923	# 67.
Sal. Sav. Soc.	Smith, Edwin R.	48	162 163	Rel of Mtg	Jul	19	1923	
Sal. Sav. Soc.	Gray, Anna G.	37	704	J.C.	Jan	27	1908	
Sal. Sav. Soc.	Hatmaker, David	48	177	Rel of Mtg	Aug	15	1923	
Sal. Sav. Soc.	House, George S.	48	178	Rel of Mtg	Aug	16	1923	
Sal. Sav. Soc.	Hatmaker David	48	181	Rel of Mtg	Aug	20	1923	
" " "	Cooper, Elizabeth G.	48	181 182	Rel of Mtg	Aug	20	1923	
" " "	" " "	48	182	Rel of Mtg	Aug	20	1923	
" " "	Perin, Bradford	48	183	Rel of Mtg	Aug	25	1923	
" " "	Hines, Mary	48	194	"	Oct	1	1923	
" " "	" " "	48	194 195	"	Oct	1	1923	
" " "	Johnson, Elizabeth R.	48	198	"	Oct	6	1923	
" " "	Pray, Mary B.	48	211 212	"	Oct	19	1923	
Sanford, Jeanette E.	Briggs, Job S.	48	212	"	Oct	20	1923	
Sanford, Jeanette E.	Wilhoite, Silas M. + Ethel	49	45	W.D.	Oct	20	1923	S. side of Highway Lakeville - Millerton
Sal. Iron Corporation	Warner, Donald J.	48	216 218	J.C.	Nov	3	1923	Scoville Ore Bed Farm
Sal. Iron Corporation	Warner, Donald J.	48	219 221	W.D.	Nov	3	1923	E. side Pughkane Mt.
Sal. Cem. Assn	Day, Charles	48	239 240	Sub Lot	Nov	17	1923	# 139.
Sal. Sav. Soc.	Meth. Church + Society of Lakeville	48	242 243	Rel of Mtg	Nov	22	1923	
" " "	Rogers, Charles F.	48	245 246	Rel of Mtg	Dec	4	1923	
" " "	Miles, William A. et al.	48	247	Rel of Mtg	Dec	8	1923	
" " "	Dufour, Robert W.	48	257	Rel of Mtg	Dec	22	1923	
Salisbury Iron Corp.	Lansing, Cleveland C. et al.	48	260	Rel of Mtg	Dec	22	1923	
Sanford, Jeanette E.	Feeney, Rosemary	49	54	W.D.	Dec	28	1923	On Belgo Road
Sal. Sav. Soc.	Mitchell, Rose	48	261 262	Rel of Mtg	Jan	3	1924	
" " "	Pulver, Ellen C.	33	367	J.C.	Jan	23	1924	Rel of Mtg.
Sackett, Chester A.	Roberts, The A.F. Co.	50	38	Mtg	Jan	26	1924	
Sal. Sav. Soc.	Miller, Edward + Ada F.	48	276	Rel of Mtg	Feb	5	1924	
" " "	Miller, Ada F.	48	276 277	Rel of Mtg	Feb	5	1924	
Sanford, Jeanette E.	Briggs, Job S.	51	1	Rel of Mtg	Apr	12	1924	
Sal. Sav. Soc.	Hamlin, George E.	51	2	Rel of Mtg	May	5	1924	
Sal. Cem. Assn.	London, Juliette W.	48	322 323	Sub Lot	May	17	1924	# 109.
Sal. Sav. Soc.	Haviland, Florence E.	51	2	Rel of Mtg	May	22	1924	
Sal. Cem. Assn.	Patchen, Charles	48	326 327	Sub Lot	May	27	1924	# 10.
" " "	Clark, Delia S.	48	327 328	Sub Lot	May	28	1924	So 1/2 Lot # 195.
Saint Kaudens, Marie	Groff, Marjorie A.	49	71	W.D.	July	9	1924	Brinton Hill road.
Sal. Sav. Soc.	Spurr, Malcolm	51	3	Rel of Mtg	Aug	5	1924	
Sal. Sav. Soc.	Norton, Lillian R.	51	4	Rel of Mtg	Sep	5	1924	
" " "	Benjamin, Charles	51	5	Rel of Mtg	Sep	9	1924	
Sal. Sav. Soc. Assigne	Shaw, D. Lawrence	51	6	Rel of Mtg	Sep	19	1924	
Sal. Sav. Soc.	Judd, Lucius T.	51	6	Rel of Mtg	Oct	3	1924	
" " "	Bartle, William A.	51	7	Rel of Mtg	Oct	6	1924	
Sardam, Est Ira	Surdan, Jennie M.	48	373	Pro. Off. of Deeds	Oct	8	1924	Correctly spelled Surddan.
Sal. Sav. Soc.	Stuart, E. J.	51	8	Rel of Mtg	Dec	11	1924	
Salisbury Cem. Assn.	McCarrick, Edward (Page 644)	48	394 395	Sub Lot	Dec	15	1925	# 90.

GRANTEE.

REVERSE INDEX TO DEEDS.

GRANTEE	GRANTOR	BOOK	PAGE	CHARACTER OF DEED	DATE OF RECORD			LOCATION OF PROPERTY
					MONTH	DAY	YEAR	
SA SM Sal. Sav. Soc.	Hamlin, George E.	50	7	Mtg	May	1	1923	
" " "	McLain, Mary Josephine	50	9	Mtg	Jun	4	1923	
" " "	Mercer, Edward C.	50	10	Mtg	Jun	4	1923	
" " "	Smith, Jennie A.	50	13	Mtg	Jun	28	1923	
" " "	Rogers, Charles F.	48	158 160	Mtg	Jul	10	1923	
" " "	Miller, Ada F.	50	14	Mtg	Jul	24	1923	
" " "	Hoystradt, Ora	50	17	Mtg	Aug	21	1923	
" " "	Perin, Bradford	50	18	Mtg	Aug	21	1923	
" " "	Sundberg, John F. et al	50	19	Mtg	Aug	22	1923	
" " "	Brinton, Julia S. + H. Ross	50	20	Mtg	Aug	23	1923	
" " "	Wagner, Ernest O.	50	22	Mtg	Sep	10	1923	
" " "	Bauman, Adolph E.	50	24	Mtg	Sep	20	1923	
" " "	Carson, Margaret C.	48	196 197	ascend of Mtg	Oct	3	1923	
" " "	Rositer, Harry + Emma S.	48	205 207	Mtg	Oct	13	1923	
" " "	Churchward, Louise Haier	50	26	Mtg	Oct	13	1923	
Sanford, Jeannette E.	Briggs, Job S.	49	44	W.D.	Oct	20	1923	2 Parcels on Lakewille Millerton Highway.
Sanford, Jeannette E.	Briggs, Job S.	50	27	Mtg	Oct	20	1923	
Sanford, Jeannette E.	Wilhoite, Silas M. + Ethel	48	213 214	Mtg	Oct	20	1923	
Sal. Sav. Soc.	Wilson, Henry S.	50	29	Mtg	Nov	21	1923	
" " "	Rogers, Charles F.	50	31	Mtg	Dec	4	1923	
" " "	Emmett, Edith Leslie	50	32	Mtg	Dec	17	1923	
" " "	Surdan, Mary	50	34	Mtg	Jan	3	1924	
" " "	Mitchell, Rose	50	35	Mtg	Jan	3	1924	
" " "	Battle, William A. et al	48	262 263	Real Pendenc	Jan	7	1924	
" " "	Thrall, Nellie M.	48	298 300	Mtg	Mch	21	1924	
" " "	McClen, John H. + Jennie	50	43	Mtg	Apr	11	1924	
" " "	Fenn, Frank H.	50	44	Mtg	Apr	22	1924	
" " "	Hawiland, Florence C. + Sally	48	323 325	Mtg	May	22	1924	
Saint Gaudens, Marie	Jarrett William	2	455	Release Reel of	July	9	1924	Mechanics Lien
Saint Gaudens, Marie	Canaan Savings Bank	51	3	Mtg	July	9	1924	
Sal. Sav. Soc.	Eggleston, Robert N.	50	48	Mtg	Sep	23	1924	
" " "	Wells, Abbie W.	50	49	Mtg	Sep	5	1924	
" " "	Percy, John C.	48	366 369	Mtg	Sep	19	1924	
" " "	Parsons Herbert A.	50	50	Mtg	Sep	23	1924	
" " "	Stalker, Ellen E.	50	55	Mtg	Dec	13	1924	
Sal Sav. Soc.	Brown, J. Morris	48	400 401	Mtg	Dec	23	1924	
" " "	Lawrence, Wm B. et al	48	402 403	Mtg	Dec	30	1924	
Salisbury School Inc., The	Quaile, George E.	48	406 407	d.c.	Jan	12	1925	
Salisbury School Inc.	Salisbury School Inc., The	48	408 409	W.D.	Jan	12	1925	
Salisbury School, Inc. The	Salisbury School, Inc.	48	410 412	Mtg	Jan	12	1925	
Sal Sav. Soc.	Van Renselaer, Henry	50	57	Mtg	Feb	3	1925	
" " "	Buehler, Roberta W.	50	59	Mtg	Feb	9	1925	
" " "	McClen, John H. + Jennie	50	60	Mtg	Feb	18	1925	
" " "	Martin, Abram S.	50	61	Mtg	Mch	2	1925	
" " "	Patchen, Elester	50	62	Mtg	Mch	21	1925	
" " "	Hayde, Frank	50	63	Mtg	Mch	30	1925	

(To Page 645)

SM  
SA

DIRECT INDEX TO DEEDS.

GRANTOR.

GRANTOR	GRANTEE	BOOK	PAGE	CHARACTER OF DEED	DATE OF RECORD			LOCATION OF PROPERTY
					MONTH	DAY	YEAR	
SN								
Snyder Phibe & Geo C.	Spurr Edwin W.	35	399	Mgt.	Oct	4	1900	
Snyder Porter	Spurr E. Edwin W.	37	577	Le.	Dec	15		
Snyder Phibe & Geo	Spurr Edwin W.	40	6	Le.	Jan			
Snow William W.	Wolfe Henry H.	39	474 475 476	assnt mtg	Feb	5	1904	

GRANTEE. REVERSE INDEX TO DEEDS.

GRANTEE	GRANTOR	BOOK	PAGE	CHARACTER OF DEED	DATE OF RECORD			LOCATION OF PROPERTY
					MONTH	DAY	YEAR	
SN								
Snow, William W.	Wolfe, Robert	35	408	Mgt	July	9	1901	
Snyder, Lyman H.	Miller, Chas. H.	43	92	Lease	Nov.	23	1910	
Snyder, Frank <sup>Christine</sup>	McCracken, Mary E.	44	248 251	Mort	April	12	1913	

SN

DIRECT INDEX TO DEEDS.

GRANTOR.

GRANTOR	GRANTEE	BOOK	PAGE	CHARACTER OF DEED	DATE OF RECORD			LOCATION OF PROPERTY
					MONTH	DAY	YEAR	
So								
Solan. Martin	Lal. Sav. Society	32	382	Mgt	Apr	3	1905	
Solan Martin	Lal. Sav. Society	32	424	Mgt	Sept	19	1910	
Solan, Martin &	" " "	46	440	Mtg	Apr	18	1918	

GRANTEE.

REVERSE INDEX TO DEEDS.

GRANTEE	GRANTOR	BOOK	PAGE	CHARACTER OF DEED	DATE OF RECORD			LOCATION OF PROPERTY
					MONTH	DAY	YEAR	
<b>So</b>								
Solace Martin	Mitchell, Jas. E.	40	74	Grant	July	6	1903	
Southern U. E. Tel. Co	Ensign, J. Lee, Jr.	39	529	Pole Permit	Sept	29	1904	
" " " " " "	Feuton, S. R.	39	529	" "	"	"	"	
" " " " " "	Clark, Sarah Adal.	39	572	" "	Feb	6	1905	
" " " " " "	Harrison, Harriette	39	572	" "	"	"	"	
" " " " " "	Little, Robert	39	561	" "	Dec	30	1904	
" " " " " "	Bane, Patrick	39	562	" "	"	"	"	
" " " " " "	Eed, Wm. Hutchinson	39	562	" "	"	"	"	
" " " " " "	Wanger, Chas. F.	39	563	" "	"	"	"	
" " " " " "	Fox, Andrew.	39	563	" "	"	"	"	
" " " " " "	Ward, Edward	39	564	" "	"	"	"	
" " " " " "	Spurr, Frank	39	615	" "	Apr	28	1905	
" " " " " "	Coons, Mary + Jacob	39	616	" "	"	"	"	
" " " " " "	Harrison, H. M.	39	616	" "	"	"	"	
" " " " " "	Clark, Geo. H.	39	617	" "	"	"	"	
" " " " " "	Bushnell, Jeremiah	39	617	" "	"	"	"	
" " " " " "	Lynch, Patrick	39	618	" "	"	"	"	
Solace Martin	Evarts, Arthur M.	40	124	Grant	July	20	1905	
Southern U. E. Tel. Co	Miles, W. A.	44	134	Lease	Sept	21	1912	
" " " " " "	O'Hara, Thomas	45	419	Pole Permit	July	31	1915	
" " " " " "	Adam, Joseph S.	45	498	Pole Permit	Dec	7	1915	
" " " " " "	Russell, Margaret	45	498	Pole Permit	Dec	7	1915	
" " " " " "	O'Hara, Thos.	45	499	Pole Permit	Dec	7	1915	
" " " " " "	Lakewood Gas Co.	46	128	"	Dec	9	1916	
" " " " " "	Warner, Donald	46	129	"	"	"	"	
" " " " " "	Martin, Abram	46	130	"	"	"	"	
" " " " " "	Holley, Myron	46	130	"	"	"	"	
" " " " " "	Daniels, W. L.	46	131	"	"	"	"	
" " " " " "	Boate, Frank P.	46	132	"	"	"	"	
" " " " " "	Kany, William	46	133	"	"	"	"	
" " " " " "	Barnum Richardson	46	134	"	"	"	"	
" " " " " "	Washburn, Mrs. W. A.	46	134	"	"	"	"	
" " " " " "	Judd, Lucius S.	46	241	"	Mar	5	1917	
" " " " " "	Thurston, Mrs. Chas	46	309	"	July	3	1917	
Solan, Martin E.	Meehan, Mary Ann	42	301	L. O.	Apr	13	1918	
Solan Martin	Beach, Banford S. Adm.	46	436	Deed	Apr	17	1918	
" " " " " "	Sal Sav Soc	46	442	Rel	Apr	18	1918	
S. N. E. Telephone Co	Peabody, E. L.	47	372	Lease	Apr	1	1921	
Southern N. E. Tel. Co, Inc	Wanger, Charles F.	39	642	Pole Permit	Sept	7	1905	
" " " " " "	Scoville, R. + H.	39	642	"	Sept	7	1905	
" " " " " "	Peabody, Eugene L.	43	236	Lease	Jun	8	1911	From page 667.
" " " " " "	Peabody, E. L.	48	284	Lease	Feb	21	1924	
" " " " " "	Smith, Allen E.	48	286	Lease	July	31	1925	

SO

DIRECT INDEX TO DEEDS.

GRANTOR.

GRANTOR	GRANTEE	BOOK	PAGE	CHARACTER OF DEED	DATE OF RECORD			LOCATION OF PROPERTY
					MONTH	DAY	YEAR	
SP Spurr, The E. W. Co.	Mc Elroy, Celia W.	37	490	2 C.	May	23	1900	
Spurr Winifred A.	Brannan Mary	39	132-15 134	Agmt	Sep	7	1900	
Spurr Frank D.	Rippenburgle Lydia	40	22	Tras.	Apr	9	1901	
" " " "	Herriman Alfred	35	404	Mgt	"	"	"	
Spurr Edwice W.	Flood Lusk Co.	37	548	L. C.	Jan	3		
" " " "	Raynford Edw. E.	37	549	L. C.	Jan	15		
Spurr The E W Co	Shaw Agnes C M	37	513	2 C	Jan	15	1901	
Spratt Lewis J. L.	Luunt. Sarah W.	39	374 377	Tras	Mar	7	1903	
Spurr Frank D.	Parsons John R.	37	590	L. C.	June	12	1903	
Spurr Edwice W.	Raynford Edw. E.	37	607	L. C.	Mar	3	1904	
Spurr Edwice W.	Heston Alfred H.	37	618	L. C.	Feb	15	1905	
Spurr Frank	S. U. E. Telephone Co	39	615	Tras	Apr	28	1905	
Spurr Winifred A.	Bowhotel Charles	40	132	Tras	Sep	7	1905	
Spurr Frank D.	Sharon Electric Light	41	75	Lease	Feb	26	1906	
Spurr The E. W. Co.	Spurr Edwice W.	40	153	Tras	Apr	6	1906	
Spurr Edwice W.	Palmer William S	40	154	Tras	Apr	6	1906	
Spurr Edwice W.	Miller Larrice	37	692	L. C.	Oct	4	1907	
Spurr Winifred A.	Spurr Malcolm	40	221	Tras	Oct	18	1907	
Spurr Malcolm & Nellie	Sal. Lav. Soc	32	472	Mtg	Oct	18	1907	
Spurr Malcolm & Nellie	Van Dusen Harry	40	280	Tras	Feb	14	1908	
Spurr Frank D.	Kaue William	43	78 80	Tras	Oct	27	1910	
Spurr Edwice W.	Spurr Ida & Edw. S.	40	327	Tras	Apr	22	1911	
Spooner Florence	Predatore Edith	35	536	Mgt	Oct	24	1911	
Spurr Frank D.	Jones David E.	42	141	L. C.	Feb	3	1912	
Spurr Edwice W.	Spurr Ida et al	43	578 560	Tras	May	27	1912	
Spurr Malcolm	Sal. Lav. Soc	32	453	Mtg	Nov	23	1912	
Spurr Edwice W. et al.	Spurr Ida et al	44	241 242	Tras	Apr	3	1913	
Spurr The E W Co.	Barman Richardson	42	225	L. C.	Oct	6	1913	
Spurr The E W Co.	Hutland W. T. D.	42	173	L. C.	Oct	11	1913	
Spurr The E W Co.	Barman Richardson	42	179	L. C.	Nov	19	1913	
Spurr The E W Co.	Shaw Agnes C. M.	41	42 44	Release	Apr	11	1914	
Spurr Frank D.	Spurr Charles E.	40	414	Tras	Oct	9	1914	
Spurr Charles E.	Sal. Lav. Soc	32	472	Mtg	Feb	18	1915	
Spurr Charles E.	Mayne Oil Tank	45	342 341	Contract	Mar	26	1915	
Spurr Malcolm	Spurr Nellie Helena	40	440	Tras	Oct	1	1915	
Spurr Co. E. W.	Shaw Agnes C. M.	45	628	2. C.	May	10	1916	
Spurr Ida & Edw. Hall	Lakeville Fire District	46	37	Deed	June	29	1916	
Spurr Co., The E. W.	" " "	46	69	War	June	29	1916	
" " " "	Pohlmann John C.	42	286	Rel.	Oct	10	1916	
Spurr Frank D.	Willard Daniel	40	467	War	Oct	7	1916	
" " " "	Salisbury Assn. Inc.	46	152	Lease	Sep	28	1916	
Spurr Co., The E. W.	Shaw et al. Agnes C. M.	46	370	Rel.	Oct	9	1917	
" " " "	Lakeville Fire Dist.	46	510 512	W. D.	Oct	16	1918	
" " " "	Lodge Patsy	46	581 582	Rel	Mar	15	1919	
Spurr Charles E.	Town of Salisbury	2	72	Rel	Mar	31	1920	
Spurr Co. The E W.	Battle William A.	47	217 218	Mtg	Jul	31	1920	
Spaulding, Marguerite	Safford, Christabel Kee	47	312 314	Mtg	Dec	31	1920	
Spurr, Charles E.	Town of Salisbury	2	80 81	Rel	Mar	31	1921	



GRANTEE.

REVERSE INDEX TO DEEDS.

GRANTEE	GRANTOR	BOOK	PAGE	CHARACTER OF DEED	DATE OF RECORD			LOCATION OF PROPERTY
					MONTH	DAY	YEAR	
SP								
Spurr Edwin W.	Snyder Phoebe J. et al C	35	399	Mgt.	Oct	14	1900	
Spurr Frank D	Irvine Elizabeth M	39	66	Pro conty	Feb	1	1900	
Spurr The E W Co	Holley Est et al	39	103	BxS	May	1	1900	
Spurr Frank D.	Warner D. J. Trustee	37	519	L.C.	Apr	9	1901	
" " " "	Herriman Alfred.	40	21	Tran	Apr	9	1901	
Spurr Miss Fred A.	Braman Mary	39	251	Rel of Trust	Jan	4	1901	
Spurr The E W Co	Lynnan Sarah R	37	528	2c	June	14	1901	
do	Map of above Lynnan lot	37	529					
Spurr Frank D	Herriman Alfred H	37	568	L.C.	Aug	12	1902	
Spurr Edwin W.	Snyder Phoebe	37	77	Rel	Dec	15	1902	
" " " "	Snyder Phoebe	40	1	Tran	Dec	15	1902	
Spurr E. W. The	Spurr A. C. et al D. B.	35	424	Mgt	Nov	22	1902	
Spurr Edwin W.	Heaton Alfred H	35	428	Mgt	Feb	3	1903	
Spratt Gen. V. L.	Leunt Geo D & Sarah	39	373	Tran	Mar	7	1903	
Spurr Edwin W.	Rudd Maria C. H	40	84	Tran	Oct	19	1903	
Spurr Edwin W.	Knight Geo H et al	40	81	Tran	Oct	19	1903	
Spurr The E. W. Co.	Perry William B	40	129	Tran	Aug	16	1905	
Spurr Miss Fred A.	Lab. Sav. Soc.	33	238	L.C.	Sept	7	1905	
Spurr Edwin W.	Spurr The E W. Co	40	153	Tran	Apr	6	1906	
Spurr The E. W. Co	Martin Abram	40	151	Tran	Mar	24	1906	
Spurr Miss Fred A.	Clark Geo. H.	37	675	L.C.	Apr	6	1907	
Spurr Malcolm T	Spurr Miss Fred A	40	221	Tran	Dec	18	1907	
Spurr Miss Fred A.	Lab. Sav. Soc	33	261	L.C.	Nov	4	1907	
" " " "	" " "	33	262	L.C.	Nov	8	1907	
Spurr E. W. Co	Rodge Patrice	35	496	Mgt	Apr	12	1909	
Spencer John W et al	Dobson Calista J	41	629	Rel	Jan	6	1910	
Spurr E. W. Co.	Bohman John C	35	573	Mgt	May	11	1910	
Spurr Ida et al	Spurr Edwin W.	40	327	Tran	Apr	22	1911	
Spencer Florence M	Wlds Susan A.	40	333	Tran	Sept	26	1911	
Spurr Ida et al.	Spurr Edwin W	43	558	Tran	May	27	1912	
Spurr Ida et al.	Spurr Edwin W	44	242	Dist	Apr	3	1913	
Spurr Charles E.	Spurr Frank D	40	414	Tran	Dec	9	1914	
Spurr Malcolm	Lyles Morgan Est	41	483	Dist	Oct	1	1915	
Spurr Nellie Helena	Spurr Malcolm	40	440	Tran	Oct	11	1915	
Spooner Florence	Budleton, Edith Ward	46	242	Rel	Mar	14	1917	
Spurr Frank D.	Bannon, Timothy	40	509	W.D.	Nov	12	1918	
Spurr Co., The E. W.	Bartle, William L.	35	648	Mtg	Jul	20	1920	
" " " "	" " "	35	649	Mtg	Jul	31	1920	
Spaulding, Marguerite	Safford, Christabel Bee	47	310	W.D.	Dec	31	1920	In Vil of Raleigh
Spurr, Charles E.	Town of Salisbury	2	435	Rel of Tax Lien	Sept	9	1921	
" " " "	" " "	"	435	"	Sept	9	1921	
Sparks, Aspasia	Falls Oil Sav. Bank	47	558	Rel of Mtg	Apr	8	1922	
Spurr, The E. W. Co.	Kane, William	40	179	War	Nov	2	1906	
" " " "	" " "	40	180	War.	Nov	2	1906	
" " " "	Cleveland John	40	197	War	Mar	26	1907	
Spurr, Charles E.	Town of Salisbury	2	454	Rel of Tax Lien	Mar	27	1924	
Spencer, Lena B.	Conklin, Frederick L.	48	316	Rel of Mtg	May	9	1924	

SP

DIRECT INDEX TO DEEDS.

GRANTOR.

GRANTOR	GRANTEE	BOOK	PAGE	CHARACTER OF DEED	DATE OF RECORD			LOCATION OF PROPERTY
					MONTH	DAY	YEAR	
SP Spurr Co., The E. W.	Florence W. Bartholomew, Clarence C. +	47	428	Rel of Mtg	Jun	29	1921	
Spurr, Frank D.	Clark, W. Burton	40	650	W.D.	Nov	15	1922	1 acre near brook
Spurr, Charles E.	Town of Salisbury	AR+R 2	93	Tax Lien	Mch	31	1923	
Spurr Co., The E. W.	Heaton, Alfred H.	40	68	War.	Feb	3	1903	
Spurr, The E. W. Co.	Wells, Frank	40	71	W.D.	Mch	25	1903	
" " " "	Bohlman, John	41	12	War	Oct	9	1905	
" " " "	Shaw, Hubert J.	40	187	War	Jan	7	1907	
" " " "	Antisdale Alice + Henrietta	40	210	War.	Aug	24	1907	
" " " "	Barnum, Richardson Co.	37	693	L.C.	Oct	16	1907	
" " " "	Lodge, Patsie	40	255	War.	Apr	12	1909	
" " " "	Shaw, Agnes C. M.	43	561	L.C.	Apr	29	1912	
Spurr, Charles E.	Martin, Abram S.	48	279	Mtg	Feb	8	1924	
Spencer, Florence McKeel	Town of Salisbury	AR+R 2	101	Tax Lien	Mch	31	1924	
Spurr, Charles E.	" " "	"	102	" "	Mch	31	1924	
Spencer, Lena B.	Kimball, Araminta B.	42	402	L.C.	May	9	1924	Rel of Mtg
Spurr, Charles E.	Town of Salisbury	AR+R 2	110	Tax Lien	Mch	31	1925	
Spurr, The E. W. Co.	Hallivell, Walter S.	AR+R 2	467	Rel of Attach	Aug	17	1925	
" " " "	Hallivell, Walter S.	48	505	Rel of Judg. Lien	Aug	17	1925	
Spaulding, Marguerite	Salisbury Bank & Trust Co.	50	99	Mtg	Jan	2	1926	
Spurr, Frank D.	Drumm, Guy F.	49	146	W.D.	Jan	23	1926	East side of R.R. tracks; Salisbury Vt
Spurr, Charles E.	Town of Salisbury	53	8	Tax Lien	Mch	31	1926	
Spaulding, Marguerite	Salisbury Bank & Trust Co.	50	113	Mtg	May	22	1926	
Spurr Co. The E. W.	Bartle, William A.	51	33	Rel of Mtg	Sept	28	1926	
Spurr, Frank D.	Salisbury Outing Club, Inc.	52	239	Lease	Nov	16	1926	
Spurr, Charles E. et al.	Martin, Abram S.	52	255	Lis Pendens	Dec	8	1926	
Spurr, Frank D.	Spurr, Frank D. Jr	49	185	W.D.	Dec	9	1926	
Spurr, Est. Frank D.	Warner, Charles L. Exr.	52	255	Att of	Dec	14	1926	
Springfield Black & White Taxi Service, Inc.	Kelsey, Horace S.	AR+R 2	479	Rel of Attach	Feb	17	1927	
Spencer, Florence, et al.	Town of Salisbury	53	14	Tax Lien	Mch	31	1927	
Spurr, Est. Frank D.	Warner, Lois Church	52	556	Deed	Dec	2	1927	
SQ-R								
Squire Jennie D.	Page D. Vosburg et al	41	523	Notice	Mch	4	1909	

GRANTEE. REVERSE INDEX TO DEEDS.

GRANTEE	GRANTOR	BOOK	PAGE	CHARACTER OF DEED	DATE OF RECORD			LOCATION OF PROPERTY
					MONTH	DAY	YEAR	
<b>SP</b>								
The Springfield Black & White Tax Service, Inc.	Kelsey, Horace S.	AR+R 2	247 249	Attch of Rel of	June	11	1924	
Spurr, Malcolm.	Sal Sav Soc	51	3	Rel of Mtg	Aug	5	1924	
Spurr Co., The E. W.	Hallivell, Walter S.	AR+R 2	261 262	Attch of Rel of	Aug	6	1924	
Spooner, F. M. et al.	Town of Salisbury	"	459	Rel of Taxlien Judgment	Aug	7	1924	
Spurr Co., The E. W.	Hallivell, Walter S.	48	488	Rel of	July	9	1925	
" " " "	Oshman, Louis	AR+R 2	114	Attch of Rel of	Aug	26	1925	
Spaulding, Marguerite	Safford, Christabel Sea <sup>2nd</sup> Exr.	51	24 148	Rel of Mtg	Jan	2	1926	
Spooner, Florence Mack.	Pendleton, Edith Ward	52	150 174	W.D.	Apr	24	1926	On Lake Washington N. side of highway Lakeville to Ole Hill
Speer, Robert E.	Crane, Edith Louis & husband	52	176	W.D.	June	25	1926	
Spurr, Frank D., Jr.	Spurr, Frank D.	49	185	W.D.	Dec	9	1926	
Spurr, Charles E.	Town of Salisbury	AR+R 2	482	Rel of Tax Lien	Feb	25	1927	
" " "	" " "	"	482	"	Feb	25	1927	
" " "	" " "	53	8 464	"	Feb	25	1927	
Spooner, Florence Mack.	Pendleton, Edith Ward	52	466	W.D.	Sept	3	1927	
<b>SQ-R</b>								
Squires Jamie D.	Secker Elizabeth	42	59	Rel	June	5	1909	

SQ  
S

DIRECT INDEX TO DEEDS.

GRANTOR.

GRANTOR	GRANTEE	BOOK	PAGE	CHARACTER OF DEED	DATE OF RECORD			LOCATION OF PROPERTY
					MONTH	DAY	YEAR	
ST								
State of Connecticut	State School for Deaf-Blind	39	209	Appropriation	Aug	2	1901	
Stuart Jas. Adm.	Argall, Jas & Ellen	39	210 292 293	Pr. Dist.	July	28	1902	
State of Connecticut	Hartford & Conn. Trust	39	387 391	Subst. Tr.	Apr	25	1903	
Stone David W. Est	Hane, William Adm	39	403	Pr. Ct.	June	16	1903	
Stanton Herbert H.	Pest Frances E	39	527 529	Mtg	Jan	10	1905	
Stuart John K.	Horton George K.	41	24 25	Mtg	Nov	16	1905	
Stephens C. A.	Waltou Geo. W.	37	646	Rel	Feb	24	1906	
Stone Emma M.	Warner Grace et al	37	683	Rel	June	4	1907	
Stone Emma M.	Melvin George	35	468	Mtg	June	5	1907	
State of Connecticut	Connecticut School for Deaf-Blind	41	334 335	Appropriation	Nov	14	1907	
Strong Gen. P. & Elizabeth	The Berkshire Power Co	41	455 458	Tras.	Nov	9	1908	
Strong Gen. P. & Elizabeth	Doustrough Wm H.	41	498 501	Tras.	Jan	18	1909	
Sterling Julia H.	Pastor Harriet R.	41	538	Rel	Apr	16	1909	
State of Conn.	Whittelsey Walter R.	43	93 94	Mtg	Nov	22	1910	
Stuart John K.	Slight Katherine A.	43	511 513	Rel	March	16	1912	
Stanton Edward	Sal. Sav. Soc	32	445	Mtg	Apr	17	1912	
Stuart Edward J.	Sal. Sav. Soc	32	447	Mtg	Apr	26	1912	
Stuart John K.	Stuart Ellen K. et al	43	578 580	Rel	June	23	1911	
Stuart James Est	Stuart Ellen K. et al	43	581 583	Rel	June	23	1911	
Stuart Ellen K. et al	Sal. Sav. Soc	32	448	Mtg	June	23	1911	
Stuart Ellen K. et al	Stuart James Co.	40	360	Tras.	June	23	1911	
Stuart James P. & Ellen J.	Stuart James P. & Ellen J.	43	581 586	Rel	June	23	1911	
Stuart Ellen K. et al	Stuart James P.	43	588	Rel	June	23	1911	
Stuart Ellen K. et al	Stuart Ellen J.	43	588 589	Rel	June	23	1911	
Stuart James Co. The	Goodsell, James B.	43	570 571	Rel	May	6	1912	
Stanton Perrie D. et al	Liffany Dwight B.	44	112 116	Rel	Feb	6	1913	
Stanton Herbert H.	O'Hara Thos & Mary	42	171	Rel	July	1	1913	
State of Connecticut	Knight Kate B. et al	44	546 549	Rel	Sept	16	1913	
St John Protestant	Melvin Jas. R.	42	185	Rel	Apr	6	1914	
Stanton Michael J.	Baumann Jr. S.	41	93 98	Mtg	July	21	1914	
Stuart James Co.	Judd Lucius J.	45	230 232	Tras.	Dec	25	1914	
Stone Emma M.	Warner Grace, et al	40	432	Tras.	Aug	7	1915	
Stone Emma M.	Feltner S. Keet	40	433	Tras.	Aug	7	1915	
Stuart John K.	Stuart E. J.	41	41	Sale	Oct	12	1915	
Stuart Ellen K. et al	Moyer Chas & Emma	40	434	Tras.	Aug	24	1915	
State of Ct.	Sal. C. H. Co. et al	45	647	Ct	May	19	1916	
St. Mary's Roman Catholic Congregation of Lakeville	Lakeville Fire District	46	47	Deed	June	29	1916	
Stuart, Edward J. & Charles H. Miller	Martin, Abram	35	606	Mtg	Aug	1	1916	
Studebaker Corp. of America	Frost, Ellinwood A.	46	276	Rel	Aug	22	1916	
Stanton, Edward	Stanton Catherine	46	276	Pr. Ct.	Apr	28	1917	
St. Gaudens, Marie	Canaan Sav. Bank	35	612	Mtg	Jan	1	1917	
Stuart, John K.	Prabody Eugene H.	46	141	2. C.	Aug	1	1916	
Stalker Ellen	Brozid Charles H.	40	489	War	Nov	22	1917	
Stanton, Est. of Edward	Stanton, Catherine et al	46	385	Pr. Ct.	Dec	6	1917	
Stuart, Edward J. et al	Whiting Irving M.	46	392	War	Dec	10	1917	
Stuart, Edward J. et al	Sal. Sav. Soc.	32	508	Mtg	Dec	10	1917	
Stuart, Edward J. et al	Martin, Abram	35	617	Mtg	Dec	10	1917	

GRANTEE.

REVERSE INDEX TO DEEDS.

GRANTEE	GRANTOR	BOOK	PAGE	CHARACTER OF DEED	DATE OF RECORD			LOCATION OF PROPERTY
					MONTH	DAY	YEAR	
ST								
State School for Imbeciles	State of Connecticut	39	209 210	Appointm.	Aug	2	1901	
State of Connecticut	State School for Imbeciles			de	de			
Stuart James Adam	Gale Patrick Est	39	379	Pr. Ctf	Feb	12	1903	
Stephens C. A.	Walton George M	35	439	Mtg	Dec	20	1904	
Stanton Herbert H.	Pest Frances. E.	39	564 521 526	Lb.	Jan	10	1905	
Stanton Perrin R. et al	Hall. Gen. W.	40	141	Tras	Feb	2	1906	
" " " " "	Benjamin J. Mourad	41	56	Tras	Feb	2	1906	
Stone Emma M.	Schoonmaker W. G. et al	41	261	Lb.	June	4	1907	
" " " " "	William Leonard et al	41	266	Lb.	June	4	1907	
" " " " "	Gillette E. Franklin et al	41	268	Lb.	June	4	1907	
" " " " "	Bird Jane R. et Red Julia	41	270	Lb.	June	4	1907	
" " " " "	Pratt Rachel R. et et al	37	682	Lb.	June	4	1907	
" " " " "	Travers Grace et al	37	684	Lb.	June	4	1907	
Sterling Julian H.	Saxton Harold R.	41	331	Lease	Nov.	12	1907	
Stimpson Computing	Scale Co. Frisler R.	41	607	Contract	Dec	12	1907	
Stanton Herbert H.	Pest Frances E	42	70	Lb.	Oct	5	1907	
St John J. Wright	Honour Joseph D.	43	11	Mgt	June	7	1910	
Stephens Simon Per.	Dohier Calista Est	43	81	Pr	Oct	29	1910	
St Johns Church.	Scoville Grace -	43	100	Tras	Nov.	22	1910	
Stuart Edward.	Hatunaker David	43	193		Apr.	26	1911	
Stuart Edu et Catherine	Whalen Mary E.	40	355	Tras	Apr	17	1912	
Stuart James.	Robbins Sam. S. Est	43	573	Pr. Mtg	June	23	1911	1911
Stuart James Est	Robbins Sam. S. Est	42	146	Lb.	June	23	1911	1911
Stuart James Est	Sal. Sav. Soc	32	312	Lb.	Jan	23	1911	
Stuart Ellen H. et et al	Stuart John H.	43	578	Lb.	June	23	1911	
Stuart Ellen H. et et al	Stuart James Est	43	581	Ctf	June	23	1911	
Stuart James The Co	Stuart Ellen H. et et al	40	580	Lb.	June	23	1911	
Stuart Ellen H. et et al	Stuart James P. et et al	43	581	Lb.	Jan	23	1911	
Stuart Frances P.	Stuart Ellen H. et et al	43	586	Lb.	Jan	23	1911	
Stuart Edue J.	Stuart Ellen H. et et al	43	588	Lb.	Jan	23	1911	
Storckel Carl	Wirthof Cass	44	277	Tras	May	14	1913	
State of Connecticut	Imbeciles. School for	44	520	Deed	Aug	15	1913	
St John's Protestant Church	Parsons John R	35	579	Mtg	Apr	7	1914	
Stuart Eden J.	Smittle J. H.	41	372	Pr. Ctf	Feb	15	1915	
Stone Emma M	Melroe George	42	278	Lb.	Aug	7	1915	
Stuart E. J.	Stuart John H.	41	41	Sale	Oct	12	1915	
Stalker, Ellen	Lindley Thomas	45	608	Ctf.	Apr	8	1916	
Stuart Edue. Edward J.	Readdy Eugene H	42	289	2-C	Aug	1	1916	
Stuart, Edward J.	Sligh, Katherine A.	46	146	Pr. Ctf	Aug	1	1916	
Stanton Catherine	Stanton, Est of Edward	46	276	Pr. Ctf	Apr	28	1916	
Stanton, Catherine	Stanton Est of Edward	46	385	Pr. Ctf	Dec	6	1917	
Stuart, Edward J. et al	Sal. Sav. Soc.	46	390	Rel	Dec	10	1917	
Stuart, Edward J. et al	Martin Abram	46	391	Rel	Dec	10	1917	
Stone, Emma M.	Nelson, Neal	40	501	U.D.	Apr.	1	1918	
Stuart, Edward J.	Thayer Merc. Co Inc	1	82	Con'd	May	1	1918	
St John's P. E. Church,	Van Deusen, Est of Sarah	46	552	Pr. Ctf	May	21	1918	
St John's P. E. Parish, The	Montross, Newman E.	35	517	Mtg	Jul	30	1910	

DIRECT INDEX TO DEEDS.

GRANTOR.

GRANTOR	GRANTEE	BOOK	PAGE	CHARACTER OF DEED	DATE OF RECORD			LOCATION OF PROPERTY
					MONTH	DAY	YEAR	
St. John's P. E. Parish, The	Montrose, Newman E.	40	295	War.	Jul	30	1910	
Stuart, Edward J et al	Whiting, Irving M.	46	395	Lease	Dec	10	1917	
St. Gaudens, Marie	Jurgett, William	A. & R. 2	23	Lease	Jun	17	1918	
State of Connecticut	W. Ononseo Realty Co.	46	535	W.D.	Dec	5	1918	
St John, J. D.	Honour Joseph D.	46	585	L.C.	Mch	22	1919	
State of Conn.	Validating Act	46	633	Act	Jul	10	1919	Act Validating Deeds in Atlantic, in Deeds etc
Stuart, Ellen K + Hannah B	Lakeville Free Dist	A. & R. 2	60	Lease	Aug	12	1919	
St. John's P. E. Parish, The	Parsons, John R.	47	31	Rel	Nov	25	1919	
St. John's P. E. Parish	Seoville, Robert + Herbert	42	338	L.C.	Mch	24	1920	S. Van Deusen prop.
Stephens, Simon	Warner, Donald J	47	174	L.C.	May	19	1920	
St. John, J. Dwight	Honour, Joseph D.	47	187	Rel.	Jun	21	1920	
Stuart, E. J. + C. H. Miller	Atlantic + Pacific Tea Co., The	47	302	Lease	Dec	29	1920	
Stephens, Simon	Ball, Rose E.	40	572	W.D.	Jan	20	1921	Lakeville Vil.
Stone, Isabel et al	Seoville, Robt + Herbert	47	325	Deed	Jan	29	1921	
Stuart, E. J. + C. H. Miller	Atlantic + Pacific Tea Co., The	47	475	Lease	Oct	27	1921	
Stanton, W. J.	Star Bottling Supply Co.	47	148	Cond Sale	Apr	8	1921	
Stickles, Homer A.	Cohen + Haspmond	47	159	Cond Sale	Sep	1	1921	
Strong, George F.	Frost, Ellinwood A.	A. & R. 2	161	Rel of attach	Nov	17	1921	
Stanton, Catherine	Sal. Sav. Soc.	35	674	Mtg	Nov	10	1921	
Stalker, Ellen E.	Sal. Sav. Soc.	35	680	Mtg	Dec	27	1921	
Stuart, Frances P.	Howell, J. Cov	40	634	W.D.	Jul	15	1922	E. side of road. Lakeville to Town Farm
Stuart, E. J. + C. H. Miller	Atlantic + Pacific Tea Co., The	47	639	Lease	Sept	15	1922	
Stevens, Alden G.	Bell, J. Mortimer	47	643	W.D.	Sept	23	1922	Lakeview Road P.R.
Stuart, Anna M.	Kane, Margaret S.	35	703	Mtg	Oct	10	1922	
Stuart, E. J. + C. H. Miller	Atlantic + Pacific Tea Co., The	48	232	Lease	Nov	14	1923	
Stalker, Ellen	Clark, William B.	49	59	W.D.	Mch	4	1924	E. side highway Sal. to Clark Hill
Standish Arms Hotel Co.	Bartle, William A.	A. & R. 2	457	Rel of Attach	Aug	5	1924	
Stalker, Ellen E.	Sal Sav. Soc.	50	55	Mtg	Dec	13	1924	
Stuart, Est. Ellen K.	Stuart, Hannah B et al Exrs	48	498	Rel of Attach	July	23	1925	
Stannard, Frank W.	Halliwel, Walter S. et ux	A. & R. 2	465	Rel of Attach	Aug	17	1925	
Stuart E. J. + C. H. Miller	Atlantic + Pacific Tea Co.	52	18	Lease	Nov	18	1925	
Stone, Alfred B.	Davis, Horace W.	52	55	Mtg	Dec	15	1925	
Sturgis, Franklin et al, Exrs	Cleveland, Peter	52	63	Deed	Jan	6	1926	Est W. H. Gross.
Stuart, Est. Ellen K.	Stuart, Hanna B + Frances P.	52	74	Deed	Mch	30	1926	
Stackel, Ellen Battell	Hoyt, Arthur J	52	113	Deed	Apr	20	1926	at Paconic on Long Pond.
Stone, Alfred B.	Goodwin, Hezekiah	52	145	L.C.	May	8	1926	5.67 acres on top of Mt. near Groton Land at Lime Rock
Stone, Alfred B.	Tashjian, John	49	161	W.D.	July	27	1926	House # 35.
" " "	Salom, Katherine	49	162	W.D.	Aug	13	1926	Lime Rock, House # 4
" " "	Whiton, A. R.	52	209	W.D.	Aug	28	1926	Parcel # 5 (part) House # 22.
" " "	Kneeland, Mary M.	49	211	W.D.	Nov	29	1926	on highway Lime Rock to Lime Rock Sta
" " "	Fish, Lucille S.	49	184	W.D.	Dec	20	1926	Near Old Foundry Part of Parcel # 6
" " "	Houghton, Frances	49	186	W.D.	Feb	25	1927	House # 33.
Stuart, E. J.	Miller, C. H.	52	190	Agree ment	Feb	28	1927	
Stone, Alfred B.	Botwinick, Harris + Hyman	52	289	Mtg	Mch	4	1927	
Stalker, Ellen E.	Salisbury Bank Trust Co.	50	297	Mtg	Mch	7	1927	
Stone, Alfred B.	McDonald, Margaret R.	52	301	L.C.	Mch	23	1927	(With covenant against Grantor)
Stanton, Stephen, Daisy, et al	McCue, Hugh E.	52	310	Mtg	Mch	28	1927	
			312					
			315					
			318					

GRANTEE.

REVERSE INDEX TO DEEDS.

GRANTEE	GRANTOR	BOOK	PAGE	CHARACTER OF DEED	DATE OF RECORD			LOCATION OF PROPERTY
					MONTH	DAY	YEAR	
State of Connecticut Highway Commission	Willard Daniel	46	636	L.C.	Jul	21	1919	
"	Renshaw, Lillian N.	46	637	L.C.	Jul	21	1919	
Stadel, George Henry	Cahill, Minnie E.	47	166	Lease	Apr	16	1920	
Standish Arms Hotel Co.	Bartle, William A.	2	220	Cty of Attach	Dec	22	1920	
Star Bottling Supply Co.	Stanton, W. J.	2	148	Ord Sale	Apr	8	1921	
Strong, George F.	Frost, Ellinwood A.	2	231	Cty of Attach	Nov	11	1921	
Stalker, Ellen E.	Lindley, Thomas	42	279	L.C.	Apr	8	1916	
Stevens, Alden	Couch, Albert L.	40	622	W.D.	May	19	1922	At Twin Lakes.
Stanton, Edward, et al.	Sal Sav. Soc.	47	616	Rel of Mtg	Aug	3	1922	
Stearns, Grace Roraback	Roraback, Alberto T.	47	623	W.D.	Aug	28	1922	Rortwick Hill prop.
Stuart, Anna M.	Kane, Margaret S.	40	645	W.D.	Oct	10	1922	Nota D 4 + D 12 + buildings
Stanton, Catherine	Sal Sav. Soc	48	31	Rel of Mtg	Nov	22	1922	
Stuart, Hannah + Ellen	Lakeville Fire District	2	32	Rel of Lien	May	1	1923	
Stone, Emma M.	Rice, Blanche B.	48	287	W.D.	Mch	1	1924	Est Susan J. Tobey.
Stanard, Frank W.	Halliwell, Walter S.	2	289	Cty of Attach	Aug	6	1924	
Stuart, E. J.	Sal. Sav. Soc.	51	262	Rel of Mtg	Dec	11	1924	
Stalker, Ellen E.	"	51	8	Rel of Mtg	Jan	13	1925	
Stuart, Hannah Betal et al.	Stuart, Est Ellen K.	48	9	Cty of Aspt.	July	23	1925	
St Mary's R.C. Cong of L.	Salisbury Bank & Trust Co.	51	498	Rel of Mtg	Sept	26	1925	
State of Connecticut	Salisbury Iron Corp.	52	21	W.D.	Nov	14	1925	Sharon Mt. 3000 acres woodland.
Sturgis, Franklin et al.	Gross, Est. William H.	52	3	Cty of Aspt.	Dec	12	1925	
Stone, Alfred B.	Salisbury Iron Corp.	52	45	W.D.	Dec	15	1925	✓
Stone, Alfred B.	Salisbury Iron Corp.	52	55	Deed	Dec	18	1925	✓
Stuart, Hannah B. + Frances P.	Stuart, Est Ellen K.	52	63	Proct of Deed	Mch	30	1926	
Stone, Alfred B.	Davis, Horace W.	52	66	Part Rel of Mtg	July	27	1926	
Stone, Alfred B.	Davis, Horace W.	52	113	Part Rel of Mtg	Aug	13	1926	House # 4 on Parcel # 1.
"	"	52	183	Part Rel of Mtg	Aug	28	1926	House # 22 on Parcel # 5.
"	Salisbury Iron Corp	49	185	W.D.	Nov	16	1926	Correction
"	Davis, Horace W.	52	188	Part Rel of Mtg	Nov	29	1926	
"	Davis, Horace W.	52	209	Part Rel of Mtg	Dec	20	1926	Part of Parcel # 6 House # 23.
"	"	52	209	Part Rel of Mtg	Dec	20	1926	Part of Parcel # 6 House # 23.
"	"	52	277	Part Rel of Mtg	Jan	19	1927	Part of Parcel # 6 House # 33.
"	"	52	288	Part Rel of Mtg	Feb	24	1927	Part of Parcel # 6 House # 29.
"	Botwinik, Harrison Hymen	52	289	L.C.	Mch	4	1927	
"	Davis, Horace W.	52	293	Part Rel of Mtg	Mch	10	1927	House # 11 and appurtenances
"	"	52	303	Part Rel of Mtg	Mch	10	1927	Portion of Parcel # 6 75 acres - no house.
"	"	52	304	"	Mch	10	1927	Main + Porter Sts
Stanton, Stephen, Daisy et al.	McCue, Hugh E.	49	306	W.D.	Mch	18	1927	Lakeville. ST
Stone, Alfred B.	McDonald, Margaret R.	52	192	Mtg	Mch	23	1927	
"	Heffner, M. Helen	52	312	Mtg	Apr	8	1927	
"	Whiton, A. R.	52	315	W.D.	Apr	20	1927	Part of Parcel # 5 House # 22.
"	Davis, Horace W.	52	326	Rel of Mtg	Apr	27	1927	Houses # 26 - # 27 Parcel # 6.
"	Davis	52	330	"	May	17	1927	House # 30 Parcel # 6.
"	Lawrence, Ida T.	52	333	Mtg	May	27	1927	
"	Whiton, A. R.	52	335	Rel of Mtg	June	11	1927	
"	Davis, Horace W.	52	340	Rel of Mtg	June	30	1927	Full release.
"	Luchs, Florence E	52	341	Mtg	June	30	1927	
Standard Oil Co. of N. Y.	Oshman, Louis	2	355	Cty of Attach	July	13	1927	
Stone, Alfred B.	Lynch, Virginia	52	364	Mtg	July	28	1927	
	(Page 643.)		366					
			391					
			392					
			407					
			408					
			410					
			413					
			305					
			441					
			443					

DIRECT INDEX TO DEEDS.

GRANTOR.

GRANTOR	GRANTEE	BOOK	PAGE	CHARACTER OF DEED	DATE OF RECORD			LOCATION OF PROPERTY
					MONTH	DAY	YEAR	
ST								
Stone, Alfred B.	Heffner, M. Helen	52	324	Deed	Apr	8	1927	House No 11.
"	Whiton, A. R.	52	326					
"	"	52	335					
"	"	52	338	Mtg	Apr	22	1927	
"	"	52	338	assignmt				
"	"	52	340	of Mtg	Apr	22	1927	
Stanton, Stephen <sup>et al</sup>	Economy Grocery Co	52	347	Lease	May	13	1927	
Stone, Alfred B.	Lawrence, Ida P.	52	350					House # 30
"	Putnam Co. Estates, Inc	52	362	Deed	May	27	1927	Parcel 6.
"	"	52	364	assignmt				
"	"	52	389	of Mtg	June	9	1927	
Stone, Alfred B., by A. R. Whiton <sup>assigne</sup>	McDonald, Margaret R.	52	390	Rel of Mtg	June	20	1927	
"	"	52	405	Mtg	June	20	1927	
Stone, Alfred B.	Luchs, Florence E	52	406					Houses #26 + #2;
Stuart, Edward J.	Salisbury Bank & Trust Co	50	408	Deed	June	30	1927	
Stone, Alfred B.	Lynch, Virginia	52	410	Mtg	July	14	1927	
"	Salisbury Bank & Trust Co	50	162	Deed	July	28	1927	House # 22 Parcel 1
"	"	52	439	Mtg	Sept	10	1927	
"	Canaan Natl Bank	52	441	assignmt	Sept	13	1927	House # 30
"	"	52	478	of Mtg	Sept	13	1927	Parcel 6
"	"	52	478	assignmt	Sept	13	1927	
"	"	52	479	of Mtg	Sept	13	1927	
"	"	52	486	assignmt	Sept	24	1927	
"	"	52	487	of Mtg	Sept	24	1927	
"	La Motte, L. Howell	49	225	W.D	Oct	1	1927	House # 13.
"	Stone, Annie Marion	52	521	Deed	Nov	5	1927	
Stone, Anne Marion	Stone Alfred B.	52	523					
Stuart E. J. & C. H. Miller	Atlantic & Pacific Ice Co	52	524	Mtg	Nov	5	1927	
Stone, Alfred B.	Wack, Henry W.	52	526	Lease	Nov	8	1927	
"	"	52	531	Partial				
"	"	52	600	Rel of Mtg	Jan	30	1928	



GRANTEE.

REVERSE INDEX TO DEEDS.

GRANTEE	GRANTOR	BOOK	PAGE	CHARACTER OF DEED	DATE OF RECORD			LOCATION OF PROPERTY
					MONTH	DAY	YEAR	
ST Stone Alfred B.	Davis, Horace W.	52	487 488	Part Rec of Mtg	Oct	7	1927	Part of Parcel 7 Date of Feb-1, 1927.
" Stone, Anne Marion	Stone, Alfred B.	52	521 523	Deed	Nov	5	1927	
Stone, Alfred B.	Stone, Anne Marion	52	524 526	Mtg Judgment	Nov	5	1927	/
Standard Oil Co. of N.Y.	Oshman Louis	52	535 560	Agree Ment	Nov	11	1927	
State Highway Commission	Lorch, C. B.	52	562 594	Agree Ment	Dec	7	1927	
Stone Alfred B.	Wack, Henry Wellington	52	596	Mtg	July	7	1928	

ST

DIRECT INDEX TO DEEDS.

GRANTOR.

From Page 628.

GRANTOR	GRANTEE	BOOK	PAGE	CHARACTER OF DEED	DATE OF RECORD			LOCATION OF PROPERTY
					MONTH	DAY	YEAR	
SA Sal Cem. Assn.	Loomis, Mattie	48	396	Bur	Dec	15	1924	# 142.
Salisbury School Inc. The	Salisbury School, Inc.	48	397	Rel.				
Salisbury School, Inc.	Salisbury School Inc. The	48	408	W.D.	Jan	12	1925	
Sal. Sav. Soc.	Stalker, Ellen E.	51	409	Mtg	Jan	12	1925	
" " "	Van Renselaer, Henry	51	410	Rel of Mtg	Jan	13	1925	
" " "	" " "	51	412	Rel of Mtg	Jan	28	1925	
" " "	" " "	51	11	Rel of Mtg	Jan	29	1925	
" " "	Brinton, H. Roscoe	51	12	Rel of Mtg	Jan	29	1925	
Salisbury Iron Corp.	Town of Salisbury	2	109	Rel of Mtg	Jan	29	1925	
Sal Sav. Soc.	Schleiffarth, Charles	51	14	Rel of Mtg	Jan	29	1925	
" " "	Mc Kenna, Lawrence	51	15	Rel of Mtg	Jan	29	1925	
" " "	Brinton, J. S. + H. R. + doct.	51	16	Rel of Mtg	Jan	29	1925	
" " "	Sal. Bank + Trust Co.	48	456	Rel of Mtg	Jan	29	1925	
" " "	Percy, John C.	51	18	Rel of Mtg	Jan	29	1925	
Sal. Cut. Handle Co.	Ostrander, Edward et al.	49	107	Rel of Mtg	Jan	29	1925	
Sal. Sav. Soc.	Sal. Bank + Trust Co.	48	476	Rel of Mtg	Jan	29	1925	
" " "	Holley Mfg Co.	48	477	Rel of Mtg	Jan	29	1925	
Salisbury Iron Corp.	Scobille, Edith	48	481	Rel of Mtg	Jan	29	1925	
" " "	Rowe, John + Mary	49	482	Rel of Mtg	Jan	29	1925	
" " "	Wewatoski, Jacob	49	489	Rel of Mtg	Jan	29	1925	
" " "	Howell, J. Col	49	490	Rel of Mtg	Jan	29	1925	
Salisbury Bank + Trust Co.	Buehler, Roberta W.	48	500	Rel of Mtg	Jan	29	1925	
Salisbury Iron Corp.	Sherman, Alice May	49	502	Rel of Mtg	Jan	29	1925	
" " "	Nowichi, Alex	49	119	Rel of Mtg	Jan	29	1925	
" " "	Martin, Abram S.	49	120	Rel of Mtg	Jan	29	1925	
" " "	Rand, Wm Blanchard	49	122	Rel of Mtg	Jan	29	1925	
Sal. Bank + Tr. Co. Assignees	Borie, Adolphe E.	48	123	Rel of Mtg	Jan	29	1925	
Sal Bank + Tr. Co. Trustee	Heaton, Alfred H. + Henry D.	48	511	Rel of Mtg	Jan	29	1925	
Sal. Iron Corporation	Rotwinik, Harris et al	48	512	Rel of Mtg	Jan	29	1925	
Salisbury Cem. Assn.	Tanner, Peter	48	513	Rel of Mtg	Jan	29	1925	
Salisbury Iron Corp.	Sandri, Santo, et al	49	522	Rel of Mtg	Jan	29	1925	
" " "	Perroti, Giocondo	49	525	Rel of Mtg	Jan	29	1925	
Salisbury Bank + Tr. Co.	St Mary's R.C. Cong.	51	526	Rel of Mtg	Jan	29	1925	
Salisbury Iron Corp.	Winokur, Samuel	49	527	Rel of Mtg	Jan	29	1925	
Salisbury Bank + Trust Co.	Peabody Eugene L.	48	549	Rel of Mtg	Jan	29	1925	
" " "	Lawrence, William B. et al	48	550	Rel of Mtg	Jan	29	1925	
Salisbury Iron Corp.	De Michiel, John, et al	48	552	Rel of Mtg	Jan	29	1925	
" " "	Beard, John	49	554	Rel of Mtg	Jan	29	1925	
" " "	Rotwinik, Harris et al	48	136	Rel of Mtg	Jan	29	1925	
" " "	Tobin, Wesley J.	48	564	Rel of Mtg	Jan	29	1925	
" " "	Flint, James	49	568	Rel of Mtg	Jan	29	1925	
Salisbury Bank + Tr. Co.	Traver, William H.	48	581	Rel of Mtg	Jan	29	1925	
Salisbury Iron Corp.	State of Connecticut	52	582	Rel of Mtg	Jan	29	1925	
Salisbury Bank + Trust Co.	Traver, William H.	51	137	Rel of Mtg	Jan	29	1925	
Salisbury Iron Corp.	Brizzie, George	49	585	Rel of Mtg	Jan	29	1925	
Salisbury Bank + Tr. Co.	Mc Cleen, John H. + Jennie	51	587	Rel of Mtg	Jan	29	1925	
Salisbury Iron Corp.	Lyon, Philo E.	49	141	Rel of Mtg	Jan	29	1925	
" " "	Tobin, Wesley J.	52	29	Rel of Mtg	Jan	29	1925	
" " "	Jenks, William F.	49	31	Rel of Mtg	Jan	29	1925	

(Page 646.)

GRANTEE.

REVERSE INDEX TO DEEDS.

From Page 629

GRANTEE	GRANTOR	BOOK	PAGE	CHARACTER OF DEED	DATE OF RECORD			LOCATION OF PROPERTY
					MONTH	DAY	YEAR	
Salisbury Bank & Trust Co.	Robbins Bur. Trust Co.	48	456	Act of Change of Name	Apr	6	1925	
Salisbury Bank & Trust Co.	Orton, Alice S.	48	444	Assignment	Apr	17	1925	
Salisbury Bank & Tr. Co. et al.	Brinton, Dwight	48	448	Assignment	Apr	20	1925	
Sal. Bank & Trust Co.	Cleveland, Paul B. et al.	50	449	Mtg	Apr	28	1925	
Sal. Bank & Trust Co.	Cleveland, Paul B. et al.	50	71	Mtg	Apr	28	1925	
" " " "	Bartle, Frank C.	50	72	Mtg	Apr	28	1925	
" " " "	Holmes, David D.	50	73	Mtg	May	5	1925	
" " " "	McClen, John H. + Jennie	50	74	Mtg	May	6	1925	
" " " "	Traver, William H.	50	75	Mtg	May	7	1925	
" " " "	Harrison, Helene C.	50	77	Mtg	May	12	1925	
" " " "	Harrison, Helene C.	48	465	Mtg	May	16	1925	
Salisbury Iron Corp.	Town of Salisbury	A&R 2	466	Rel of Bond	May	21	1925	
Sal. Bank & Trust Co.	Ostrander, Edward H. et al.	50	463	Mtg	June	13	1925	
Sal. Cutlery Handle Co.	" " " "	48	81	Mtg	June	13	1925	
Salisbury Iron Corp.	Town of Salisbury	42	474	Mtg	June	13	1925	
Sal. Bank & Trust Co.	Sal. Sav. Soc.	48	476	Mtg	June	13	1925	4/10 of an acre, N. side of highway Ore Hill
" " " " "	Wagner, Ernest O. et al	48	420	Mtg	June	17	1925	
" " " " "	Percy, John C.	48	476	Mtg	June	25	1925	
Salisbury Iron Corp.	Guaranty Trust Co.	48	477	Mtg	July	1	1925	
Sal. Bank & Trust Co.	Greer, John H.	50	484	Mtg	July	17	1925	
Sal. Bank & Trust Co.	Heaton, Alfred Henry d. Barnett	50	486	Mtg	July	20	1925	
Sal. Pythian Bldg Assn.	Pettee, Lucy B. et al	48	490	Mtg	July	20	1925	
Sandri, Santo, et al	Salisbury Iron Corp.	49	493	Mtg	July	26	1925	
Salisbury Bank & Trust Co.	Atkins, Marvink + Alice A.	50	496	Mtg	Aug	26	1925	
Salisbury Iron Corp.	Guaranty Trust Co. Truste	48	498	Mtg	Aug	31	1925	
Salisbury Bank & Trust Co.	Winokur, Samuel	50	85	Mtg	Sept	9	1925	Woodlot Wolf Hill
Salisbury Iron Corp.	Winokur, Samuel	48	86	Mtg	Sept	24	1925	Parcel #39.
Salisbury Bank & Trust Co.	Wagner, Ernest O.	48	527	Mtg	Sept	24	1925	
" " " " "	Lawrence, Wm B + Jane Sherman	48	529	Mtg	Sept	24	1925	
Salisbury Iron Corp.	Guaranty Trust Co.	48	542	Mtg	Oct	1	1925	Part Rel of Mtg.
" " " " "	" " " "	48	545	Mtg	Oct	1	1925	
" " " " "	" " " "	48	88	Mtg	Oct	1	1925	
" " " " "	" " " "	48	545	Mtg	Oct	1	1925	
" " " " "	" " " "	48	547	Mtg	Oct	1	1925	
" " " " "	" " " "	48	547	Mtg	Oct	1	1925	
" " " " "	" " " "	48	549	Mtg	Oct	2	1925	
" " " " "	" " " "	48	550	Mtg	Oct	2	1925	
" " " " "	" " " "	48	552	Mtg	Oct	3	1925	
" " " " "	" " " "	48	560	Mtg	Oct	23	1925	Part Rel of Mtg.
" " " " "	" " " "	48	571	Mtg	Oct	26	1925	
" " " " "	" " " "	48	574	Mtg	Oct	26	1925	
" " " " "	" " " "	48	574	Mtg	Oct	26	1925	
" " " " "	" " " "	48	578	Mtg	Oct	26	1925	
Salisbury Bank & Trust Co.	Miner, Fanny M.P.	48	593	Mtg	Oct	29	1925	
" " " " "	O'Neil, Frank P.	50	595	Mtg	Oct	29	1925	
" " " " "	Derwin, Louise + John J.	48	90	Mtg	Oct	31	1925	
Salisbury Iron Corp.	Guaranty Trust Co. of N.Y.	52	595	Mtg	Oct	31	1925	
Salisbury Bank & Trust Co.	Tobin, Wesley J.	50	597	Mtg	Oct	31	1925	
" " " " "	Jenks, William F.	50	24	Mtg	Nov	23	1925	Part Rel. of Mtg.
" " " " "	Goddard, John Calvin	50	29	Mtg	Nov	23	1925	
" " " " "	Cleaveland, Frank	50	92	Mtg	Nov	23	1925	
" " " " "	Dherwood, Grace	50	93	Mtg	Nov	23	1925	
" " " " "	Webb, Earl G.	50	94	Mtg	Nov	23	1925	
" " " " "	Surdan, Mary	50	95	Mtg	Nov	27	1925	
Salisbury Iron Corp.	Guaranty Trust Co. of N.Y.	52	96	Mtg	Nov	28	1925	
Salisbury Bank & Trust Co.	Wagner, Ernest O. et al	52	97	Mtg	Dec	1	1925	
" " " " "	Spaulding, Marguerite	50	98	Mtg	Dec	15	1925	
" " " " "	Eggleston, Robert N.	50	47	Mtg	Dec	15	1925	Full release.
" " " " "	Holden, Benjamin D.	52	49	Mtg	Dec	31	1925	
" " " " "	" " " "	50	70	Mtg	Jan	2	1926	
" " " " "	" " " "	50	72	Mtg	Feb	8	1926	
" " " " "	" " " "	52	104	Mtg	Feb	8	1926	
" " " " "	" " " "	52	98	Mtg	Mar	9	1926	
" " " " "	" " " "	52	99	Mtg	Mar	9	1926	

SA

DIRECT INDEX TO DEEDS.

GRANTOR.

(From Page 644)

GRANTOR	GRANTEE	BOOK	PAGE	CHARACTER OF DEED	DATE OF RECORD			LOCATION OF PROPERTY
					MONTH	DAY	YEAR	
SA								
Sul Sav. Soc.	Parsons, Herbert A.	51	23	Rel of Mtg	Dec	1	1925	
Salisbury Iron Corp.	Martin, A. S.	49	143	W.D.	Dec	4	1925	Ore Hill Main R.R. Station
Sul Sav. Soc.	Mitchell, Rose	51	23	Rel of Mtg	Dec	9	1925	
Salisbury Iron Corp.	Stone, Alfred B.	52	50 55	W.D.	Dec	15	1925	
Salisbury Iron Corp.	Stone, Alfred B.	52	63 66	Deed.	Dec	18	1925	
"	Scott, Robert H.	52	66 68	W.D.	Dec	18	1925	Parcel B-3.
"	Christensen, A.	52	69 70	assignmt of Mtg	Dec	24	1925	
Safford, Christabel Lee, Intr. & Exr.	Spaulding Marguerite	51	24	Rel of Mtg	Jan	2	1926	
Salisbury Bank & Trust Co.	Haviland Florence E. et al	52	94 96	2 C.	Mch	3	1926	Rel of Mtg.
Sul Sav. Soc by S.D.P.C.	Packard, Henrietta	52	100	Rel of Mtg	Mch	13	1926	
"	Packard, Lydia M.	52	100	Rel of Mtg	Mch	13	1926	
"	Vosburgh, Earle J.	51	27	Rel of Mtg	Apr	1	1926	
Salisbury Bank & Trust Co.	Peterson, Clark K.	51	27	Rel of Mtg	Apr	3	1926	
Sul Sav. Soc.	Drum, Frederick A.	51	67	Rel by Mtg	Apr	5	1926	
"	"	52	138	Part Rel of Mtg	Apr	7	1926	
Salisbury Bank & Trust Co. assignee of S.S.S.	Connecticut Power Co.	52	138	Part Rel of Mtg	Apr	7	1926	{ Same.
"	Smith, Alice M.	51	29	Rel of Mtg	June	19	1926	
Salisbury Bank & Trust Co.	Surdam, Mary	51	30	Rel of Mtg	June	19	1926	
Salisbury School Inc. The	Quail, G.E. Inc.	52	195	Change of Name	June	16	1926	
Sul Sav. Soc.	Carini, Bartholomew	51	31	Rel of Mtg	Aug	16	1926	
"	"	51	32	Rel of Mtg	Aug	16	1926	
Salisbury Iron Corp.	Hadgkiss, Mary	52	217 219	W.D.	Sept	9	1926	Ore Hill Section Parcels # 48 & # 54.
"	Bartle, William A.	52	226 229	W.D.	Sept	28	1926	
" assignee of Sul Sav Soc	Merriman, Harlow	52	229 230	W.D.	Oct	2	1926	Reuben Buckley Place.
Salisbury Bank & Trust Co.	Surdam, Mary	51	34	Rel of Mtg	Oct	2	1926	
"	Martin, Abram S.	42	443	2 C.	Oct	2	1926	Part Rel of Mtg.
Salisbury Bank & Trust Co.	Woodcock, Harold F. & Gertrude	51	35	Rel of Mtg	Oct	28	1926	
Salisbury Iron Corp.	Stone, Alfred B.	49	181	W.D.	Nov	16	1926	Correction
Sanford, Alice P. et al.	Haven, Dorothy	49	180 243	W.D.	Nov	12	1926	
Salisbury Bank & Trust Co. assignee of S.S.S.	Cowles, Dwight M.	52	243 245	2 C.	Nov	26	1926	Part Release of Mtg.
"	Wells, Abbie W.	51	38	Rel of Mtg	Dec	20	1926	
"	Day, Charles	51	38	Rel of Mtg	Dec	23	1926	
" assignee R.B.P.C.	Powers, Thomas	51	39	Rel of Mtg	Jan	6	1927	
"	Traver, William H.	51	68	Rel of Mtg	Jan	21	1927	
Salisbury Iron Corp.	Flint, James	49	188	W.D.	Jan	26	1927	Ore Hill 0.49 acres.
Salisbury Bank & Trust Co.	Aselby, George, et al	52	286	Rel of Mtg	Feb	16	1927	
Salisbury Iron Corp.	Wozier, Cleveland	49	199	W.D.	Apr	22	1927	S. of Ore Hill R.R. Station
Salisbury Bank & Trust Co.	Miles, Wm. A. & Helen W.	52	344 345	assignmt of Mtg	May	9	1927	
Salisbury Iron Corp.	Franks, Clara & Julius Jr	49	204 361	W.D.	May	19	1927	n. side of highway Ore Hill 1 1/2 acres
Salisbury Bank & Trust Co.	Knight, Kate B.	52	362	Deed	May	24	1927	Est. Mary F. Knight
Salisbury Bank & Trust Co.	Webb, Earl G.	51	41	Rel of Mtg	May	28	1927	
Salisbury Cemetery Assn assignee of S.S.S.	Miller, Mrs Ernest	52	384 385	Real Estate	June	6	1927	# 193.
Salisbury Bank & Trust Co.	Giellette, Mattie B. & Geo H	51	69	Rel of Mtg	July	5	1927	
"	"	51	42	Rel of Mtg	July	5	1927	
" Successor to R.B.P.C.	Suydam, Katie A.	51	42	Rel of Mtg	July	5	1927	
"	Fairchild, A. H.	51	70	Rel of Mtg	July	8	1927	

(Page 648)

GRANTEE.

REVERSE INDEX TO DEEDS.

From Page 645.

GRANTEE	GRANTOR	BOOK	PAGE	CHARACTER OF DEED	DATE OF RECORD			LOCATION OF PROPERTY
					MONTH	DAY	YEAR	
ST Salisbury Bank & Trust Co.	Peterson, Clark H.	50	106	Mtg	Mch	13	1926	
" " " "	Cowles, Dwight M.	50	107	Mtg	Mch	17	1926	
" " " "	Wagner, Ernest O. et al	52	108 109	Mtg	Mch	19	1926	
" " " "	McClen, John H.	50	108	Mtg	Mch	23	1926	
" " " "	Fenn, Merrill H.	50	110	Mtg	Apr	13	1926	
" " " "	Finnegan Thomas	50	111 150	Mtg	Apr	14	1926	
" " " "	Woodcock, Harold F. & Gertrude	52	152	Mtg	Apr	28	1926	
Salisbury School, Inc.	Frink, Amanda K. et al	52	157 158	agred ment	Apr	29	1926	
Salisbury Bank & Trust Co.	Spaulding, Marguerite	50	113 168	Mtg	May	22	1926	
" " " "	Day, Lena L. et al.	52	170	Mtg	June	16	1926	
" " " " Adm	Powers, Est Thomas, dead	52	170	ctf of appt	June	17	1926	
Salisbury Bank & Trust Co.	Russell, William P.	50	115	Mtg	July	1	1926	
" " " "	" " "	50	116	Mtg	July	1	1926	
" " " "	Roberts, Albert C.	50	118	Mtg	July	15	1926	
" " " "	Jones, James E.	50	119	Mtg	July	20	1926	
" " " "	Weeks, Margaret E.	50	121	Mtg	Aug	13	1926	
Salom, Katherine	Stone, Alfred B.	49	166	W.D.	Aug	13	1926	
Sabin, Oscar J.	Jarrett, Est. William	51	30 197	Rec of Mtg	Aug	14	1926	
Salisbury School Inc	Frink, Amanda K. et al.	52	199	W.D.	Aug	16	1926	
Salisbury Bank & Trust Co.	Bartle, Frank C.	50	123	Mtg	Aug	19	1926	
" " " "	O'Neil, Muriel S.	50	128	Mtg	Oct	11	1926	
Salisbury School et al	Buderis, Charles Admr.	AK+R 2	476	Relief Attch	Nov	13	1926	
Salisbury Outing Club, Inc.	Spurr, Frank D.	52	239 241	Lease	Nov	16	1926	
Salisbury Bank & Trust Co.	Beebe, Herbert S. & Agnes	50	132	Mtg	Nov	18	1926	
" " " "	Feeney, Rosemary	52	264 267	Mtg	Dec	28	1926	
" " " "	Shannon, Thomas D.	50	137	Mtg	Jan	5	1927	
" " " "	Fowlkes, George W.	50	140	Mtg	Feb	16	1927	
" " " "	Stalker, Ellen E.	50	142	Mtg	Mch	7	1927	
" " " " Evr	Eggleston, Est Frank J.	52	306	ctf of appt	Mch	11	1927	
Salisbury Bank & Trust Co.	Peabody, Eugene R.	50	143	Mtg	Mch	19	1927	
" " " "	Koman, Joseph & Frances	50	131	Mtg	Nov	8	1926	
" " " "	Chase, William A.	50	144	Mtg	Apr	4	1927	
Sabine, Albro C.	Eggleston, Albert C.	49	198	W.D.	Apr	20	1927	96 acres + 22 acres on over Norton Hill
Salisbury Bank & Trust Co.	Rowe, John & Mary	50	145	Mtg	Apr	25	1927	
" " " "	Meade, Frank & Nellie M.	50	146 356	Mtg	May	5	1927	
" " " "	Percy, John C. & Eliz S.	52	359	Mtg	May	17	1927	
" " " "	Community Service, Inc	50	151	Mtg	June	8	1927	
" " " "	Pickert, Joseph C.	50	153 397	Mtg	June	11	1927	
" " " "	Percy, John C. & Eliz S.	52	400	Mtg	June	15	1927	
" " " "	McDonald, Margaret R.	50	156	Mtg	June	20	1927	
" " " "	Duydam, Milburn J.	50	157	Mtg	July	5	1927	
" " " "	Duydam, Katie A.	50	158	Mtg	July	5	1927	
" " " "	Duydam, Norman O.	50	161	Mtg	July	9	1927	
" " " "	Stuart, Edward J.	50	162	Mtg	July	14	1927	
" " " "	Wagner, Louis H. & Irene M.	50	164	Mtg	Aug	18	1927	
" " " " Adm	Frink, Est. George, dead	52	464	ctf of appt	Aug	27	1927	
" " " "	Russell William P.	50	165	Mtg	Sept	7	1927	

SA

DIRECT INDEX TO DEEDS.

GRANTOR.

(From Page 646)

GRANTOR	GRANTEE	BOOK	PAGE	CHARACTER OF DEED	DATE OF RECORD			LOCATION OF PROPERTY
					MONTH	DAY	YEAR	
ST								
Salisbury Bank & Trust Co. <sup>Successor to SSS.</sup>	Kelsey, Horace S.	51	43	Rec of Mtg	Aug	4	1927	
" " "	" " "	51	44	Rec of Mtg	Aug	4	1927	
Salisbury Bank & Trust Co.	Tobin, Wesley J.	51	44	Rec of Mtg	Aug	10	1927	
" " "	Wagner, Louis, et al	52	480	Partial	Sept	16	1927	
" " "	Chase, William A.	51	71	Rec of Mtg	Oct	1	1927	
" " "	Meade, Frank & Lillie M.	51	47	Rec of Mtg	Nov	4	1927	
Sal. Sav. Soc. <sup>adm. Est George Frink</sup>	Ferna, Frank H.	51	48	Rec of Mtg	Nov	15	1927	
Salisbury Bank & Trust Co.	Clark, Joseph + Margaret	52	537	Deed	Nov	21	1927	
Sal. Sav. Soc. by Sal. Bk & Tr. Co.	Cleveland, John F.	51	48	Rec of Mtg	Nov	21	1927	
Sal. Sav. Soc.	Patchen, Charles et al	51	49	Rec of Mtg	Dec	6	1927	
Salisbury Sav. Society	Buehler, Roberta W.	51	50	Rec of Mtg	Dec	20	1927	
Sal. Sav. Soc. <sup>Trustee</sup>	Beebe, Joseph B.	51	50	Rec of Mtg	Jan	3	1928	
Salisbury Bank & Trust Co.	Ball, Horace E.	52	594	Deed	Jan	5	1928	

GRANTEE.

REVERSE INDEX TO DEEDS.

(From Page 647)

GRANTEE	GRANTOR	BOOK	PAGE	CHARACTER OF DEED	DATE OF RECORD			LOCATION OF PROPERTY
					MONTH	DAY	YEAR	
<b>ST</b>								
Salisbury Bank & Trust Co.	Stone, Alfred B.	50	166	Mtg	Sept	10	1927.	
" " " "	Judd, Harry C. et al	50	168	Mtg	Oct	15	1927	"
" " " "	Pray, Mary B.	50	169	Mtg	Oct	18	1927.	
" " " "	Jones, James E.	50	170	Mtg	Nov	3	1927.	
Sanger, Edmund P.	Town of Salisbury	52	533.	Discontin- uance of Highway	Nov	7	1927.	
Salisbury Bank & Trust Co.	Martin, Abram S.	50	171	Mtg	Nov	17	1927	
" " " "	Clark, Joseph & Margaret	50	172	Mtg	Nov.	21	1927.	
" " " "	Surdans, Mary	50	173	Mtg	Dec	14	1927.	
" " " "	Buehler Roberta W.	50	174	Mtg	Dec	20	1927.	
" " " "	Bishop, W.P. & G.J. Sells	50	177.	Mtg	Jan	31	1928.	
" " " "	Mitchell, Rose	50	178.	Mtg	Feb	1	1928.	

SA

DIRECT INDEX TO DEEDS.

GRANTOR.

GRANTOR	GRANTEE	BOOK	PAGE	CHARACTER OF DEED	DATE OF RECORD			LOCATION OF PROPERTY
					MONTH	DAY	YEAR	
Surdam, W. Henry, Harmon et al	Bushnell, Jerome	37	477	2c	Mar	21	1900	
Surdam, Katie A	Mc. Elroy, Helen	35	42	Mtg			3	
Surdam, Catherine	Frink, Sarah A.	37	643	Lb.	Feb	10	1906	
Surdam, Alexander	Jones, Benjamin D.	41	322	Tras	Oct	21	1907	
Sumner, Henry M.	Camp, Walter E.	35	476	Mtg	Feb	1	1908	
" " " "	" " " "	35	481	Mtg	May	4	1908	
Surdam, Chas. P.	Surdam, Alex H.	41	524	Tras	Mar	3	1909	
Surdam, Katie A.	Sal. Sav. Soc	32	414	Mtg	July	21	1909	
Sumner, Henry M.	Goodwin, Susan F.	35	511	Mtg	Apr	23	1910	
Surdam, Alexander	Ross, Eugene T.	40	296	Tras	Aug	4	1910	
Surdam, Norman O.	Hotter, Wilford W.	35	518	Mtg	Aug	13	1910	
Surdam, Alex	Wood, Caroline M.	41	248	Tras	Apr	5	1907	
Surdam, Alex	Norman, Chas. H.	40	317	Tras	Jan	3	1911	
Surdam, Alex	Bevas, Henry	40	334	Tras	Sep	12	1911	
Surdam, Alex	Brewster, George	40	343	Tras	Dec	28	1911	
Surdam, Norman O.	Williams, Anson M.	43	472	Tras	Mar	4	1912	
Sumner, Alice J.	Fackler, Elizabeth	44	36	Lb.	Sep	30	1912	
Surdam, Katie A.	Surdam, Alex	35	561	Mtg	Apr	1	1913	
Surdam, Alexander	Fackler, Elizabeth	40	388	Tras	Aug	8	1913	
Sumner, Henry M.	Goodwin, Susan F.	35	572	Mtg	Dec	25	1913	
Surdam, Alexander	Brewster, George	42	331	Lb.	Dec	4	1913	
Surdam, Katie A.	Ragan, Lloyd E.	35	576	Mtg	Mar	3	1914	
Sumner, Henry M.	Town of Salisbury	45	22	Tras	Mar	31	1914	
Surdam, Alexander	Ostrander, Emma	40	402	Tras	Apr	25	1914	
Surdam, Benj. H.	Ross, Mary Ann	42	197	Lb.	Oct	31	1914	
Sumner, Henry M.	Town of Salisbury	45	350	Tras	Apr	1	1915	
Surdam, Alexander	Surdam, Katie A.	45	646	Rel. of Mtg	May	27	1916	
Sumner, Henry M.	Everts, P.P., J.C.	2	11	Tras	Mar	31	1916	
Surdam, Alexander	Melvin, James R.	40	469	Tras	Jan	2	1917	
Sumner, Alice J.	Fackler, David P.	46	313	Agree	June	30	1917	
Sumner, Henry M.	Everts, P.P. J.C.	2	36	Tras	Mar	30	1918	
Sutton, Frederick D.	Genth, Lillian	46	465	Lease	Aug	23	1918	
Sumner, Henry M.	Town of Salisbury	2	71	Tras	Mar	31	1920	
Sumner, Alice J.	Fackler, David P. & Elizabeth	47	225	Rel. of Mtg	Aug	21	1920	
Surdam, Est. Alex, dec'd	Dohm, Gertrude & Francis	47	523	Rel. of Mtg	Jan	26	1922	
Surdam, Alexander	Barnum, Charles H.	47	553	Release	Apr	3	1922	Rel of Mtg.
" "	Jones, Benjamin D.	47	554	Rel of Mtg	Apr	3	1922	
Surdam, Norman O.	Bartle, John P.	35	690	Mtg	May	27	1922	
Surdam, Norman O.	Hume, Robert	40	625	W.D.	May	27	1922	
Sullivan, Irene M. et al	Smith, Alice M.	47	596	L.C.	Jul	1	1922	
Surdam, Est of Dra, dec'd	Surdam, Jennie M., adm'r	48	155	Rel of Mtg	Jun	30	1923	
Sundberg, Johann F. et al	Sal. Sav. Soc	50	19	Mtg	Aug	22	1923	
Surdam, Mary	Sal. Sav. Soc.	50	34	Mtg	Jun	3	1924	
Surdam, Est Dra, dec'd	Surdam, Jennie M.	48	373	Proc of Devise	Oct	8	1924	
Sumner, Henry M.	Wittenberg, Lester	49	94	W.D.	Jan	29	1925	
Surdam, John	Ball, Horace E.	2	271	Attch	July	10	1925	
Surdam, John	Ball, Horace E.	42	423	L.C.	Sept	4	1925	

called Sordam  
sometimes Sordam  
W of Lake Washington



GRANTEE.

REVERSE INDEX TO DEEDS.

GRANTEE	GRANTOR	BOOK	PAGE	CHARACTER OF DEED	DATE OF RECORD			LOCATION OF PROPERTY
					MONTH	DAY	YEAR	
Surdam Minnie	Ball Ellen C	39	96	War	Apr	27	1900	
Surer Wm M.	Wolfe Robt	35	408	Mgt	July	9	1901	
Suydau Katie A.	Summing John	40	64	Tran	June	5	1901	
Sullivan Anastasia	Reed Frank H	40	98	Tran	June	2	1904	
Surdau Clara	Seville Robert	40	102	Tran	Aug	23	1904	
Suydau Alexander	Flood Thomas P.	40	130	Tran	Aug	25	1905	
Suydau Alexander	Jarrell Fredk. A.	39	648	Tran	Sept	7	1905	
Suydau Alexander	Borhotal Chas.	35	447	Mgt	Sept	7	1905	
Suydau Alexander	Smith Grant	40	185	Tran.	Dec	31	1906	
Suydau Alexander	Borhotal Chas.	37	672	Lb	Feb	8	1907	
Suydau Alexander	Corrie Alida D + Addison	40	198	Tran	Apr	25	1907	
Suydau Alexander	Jones Benjamin D	41	323	Mtg	Dec	21	1907	
Summer Henry M.	Humes William H	41	337	Tran	Nov	15	1907	
Suydau Chas. P.	Jones Benjamin D.	42	440	Lb	Mar	3	1909	
Suydau Alex.	Suydau Chas P.	41	524	Mts	Mar	3	1909	
Surdau Clara	Borhotal Accor.	40	253	Tran	Apr	7	1909	
Summer Henry M.	Camp Walter Exp	42	55	Lb	May	20	1909	
Suydau Katie A.	Mc Elroy Lucia Est	42	63	Lb	July	21	1909	
Surdau George	Livingstone Nellie H	41	657	Chas	May	24	1910	
Surdau Norman	Hotie Milbrod H.	40	295	Tran.	Aug	12	1910	
Suydau Alex.	Corrie Addison &	40	302	Tran	Sept	1	1910	
Suydau Alex.	Banman Chas. H.	35	525	Mgt	Jan	3	1911	
Suydau Harriett	Rhodes Lewis C	43	157	Mgt	Mar	23	1911	
Suydau Alexander	Brenster George & Emma	35	541	Mgt	Dec	28	1911	
Surdau Clara	Bushnell Samuel	40	349	Tran	Mar	15	1912	
Summer Alice J.	Fackler David P &	35	550	Mtg	Sept	30	1912	
Suydau Alex	Suydau Katie A.	35	561	Mtg	Apr	1	1913	
Surdau Martha J.	Bushnell Samuel J.	40	384	Tran.	Apr	22	1913	
Summer Henry M.	Gordine Susan F.	42	177	Lb.	Dec	25	1913	
Suydau Alexander	Brenster Geo & Emma	40	394	Tran.	Feb	28	1914	
Suydau Alexander	Sal. Par. Pac.	33	324	Lb.	Feb	28	1914	
Surdau Benj H.	Kimberley Charlotte	42	196	Lb.	Dec	31	1914	
Suydau Katie A.	Clayd. E. Rogan	42	208	Lb.	Feb	18	1915	
Suydau Katie A.	Suydau Alexander	45	646	Rel. of Mtg	May	27	1916	
Surdau Norman O.	Revay, Alesia et al	46	567	Agre	Feb	11	1919	
Summer, Henry M.	Town of Salisbury	2	427	Partien	Mar	1	1921	
" " "	" " "	"	428	"	"	"	"	
" " "	" " "	"	428	"	"	"	"	
" " "	" " "	"	428	"	"	"	"	
" " "	" " "	"	429	"	"	"	"	
Sutherland, Isobel J.	Wildes, Madeline Bidu	47	534	W.D.	Mar	3	1922	2 small parcels Down Hill
Surdau, Clara	Ostrander, Gene	47	541	Agre	Mar	8	1922	(John Mc Clew)
Surdau, Norman O.	Revay, Est. Alesia M.	47	542	Executors	May	27	1922	
Surdau, Norman O.	Revay, John T. et al	47	588	Deed	May	27	1922	
Surdau, Jennie M. adu	Surdau, Est of Ira, dec'd	47	590	W.D.	May	27	1922	
Surdau, Mary	Hoyeradt, Ora	48	155	App't	Jun	30	1923	
Sundberg, Johan P. et al	House, Edward J.	49	26	W.D.	Aug	14	1923	E. of R.R. in Village at Paconic near Station
		49	31	W.D.	Sept	6	1923	

SU

DIRECT INDEX TO DEEDS.

GRANTOR.

GRANTOR	GRANTEE	BOOK	PAGE	CHARACTER OF DEED	DATE OF RECORD			LOCATION OF PROPERTY
					MONTH	DAY	YEAR	
<b>SU-V</b>								
Surdam, Mary	Salisbury Bank & Trust Co.	50	98	Mtg	Dec	15	1925	
Sundberg, Dorte F.	Christensen, Frieda	50	101	Mtg	Jan	23	1926	
Sundberg, Est. Johan F.	Angus, Walter, Adm	52	82	Appt	Feb	15	1926	
Surdam, Est. Clara	Surdam, Oscar B. Exr	52	264	Appt	Dec	23	1926	
Surdam Oscar	Surdam, Norman O.	49	193	W.D.	Mch	24	1927	Undermountain
Suydam, Est. Alexander	Suydam, Louisa P. Adm	52	413 414	W.D. Devis	July	5	1927	
Suydam, Milburn J.	Salisbury Bank & Trust Co.	50	157	Mtg	July	5	1927	
" Katie A.	" " " "	50	158	Mtg	July	5	1927	
" Milburn J.	Suydam, Katie A.	50	159	Mtg	July	5	1927	
Surdam, Est. Clara, decd	Surdam, Oscar	52	416 417	W.D. of Devis	July	8	1927	
Surdam, Norman O.	Salisbury Bank & Trust Co.	50	161	Mtg	July	9	1927	
Suydam, Louisa P.	Dohrn, Gertrude	52	449 450	W.D.	Aug	8	1927	
Surdam, Mary	Salisbury Bank & Trust Co.	50	173	Mtg	Dec	14	1927	

GRANTEE. REVERSE INDEX TO DEEDS.

GRANTEE	GRANTOR	BOOK	PAGE	CHARACTER OF DEED	DATE OF RECORD			LOCATION OF PROPERTY
					MONTH	DAY	YEAR	
<b>SU-V</b>								
Lutherland, Isobel J.	Travelers Bank & Trust Co. <sup>copy</sup>	48	236 238	Deed.	Nov	17	1923	30 Acres in Sale. + Sharon.
Surdam, Mary	Ostrom, Frank W.	49	50	W.D.	Nov	23	1923	50x80ft on W. side of Undermountain road.
Surdam, Jennie M.	Surdam, Est Ira	48	373	Pro. Ctg. of Deeds	Oct	8	1924.	
Sumner, Henry M.	Woodwin, Susan F.	51	10	Rel. of Mtg	Jan	28	1925.	
Suydam, John.	Ball, Horace E.	49	97	W.D.	Mch	6	1925	N. side of Highway Paconic to Ashley Falls.
Surdam, Mary	Salisbury Bank & Trust Co.	51	30	Rel. of Mtg	June	17	1926	
"	" " " "	51	34	Rel. of Mtg	Oct	2	1926	
Surdam, Oscar B. Esq	Surdam, Est Clara	52	264	off. of app't	Dec	23	1926	
Surdam, Norman O.	Surdam, Oscar	49	193	W.D.	Mch	24	1927	Undermountain road.
Suydam, Lonisa P. et al	Suydam, Est Alexander <sup>deed</sup>	52	413 414	Ctg. of Deeds	July	5	1927.	
Suydam, Milburn J.	Skilton, Pearl J. Adm. dbr.	52	415 416	Deed	July	5	1927.	Est Mattie B Gillette
Suydam, Katie A.	Salisbury Bank & Trust Co.	51	42	Rel. of Mtg	July	5	1927	Successor to Sal. Sav. Soc
Suydam, Katie A.	Suydam, Milburn J.	50	159	Mtg	July	5	1927.	
Surdam, Oscar	Surdam, Est Clara, deed	52	416 417	Pro. Ctg. of Deeds	July	8	1927.	

SV

## DIRECT INDEX TO DEEDS.

GRANTOR.

GRANTOR	GRANTEE	BOOK	PAGE	CHARACTER OF DEED	DATE OF RECORD			LOCATION OF PROPERTY
					MONTH	DAY	YEAR	
SW								
Smifle Caroline	Botsford George.	37	670	Lb.	Nov.	13	1906	
Sweeney Mary	Sal. Sav. Soc	32	462	Mtg	July	14	1913	
Sweeney, Michael	Sal Sav. Soc.	50	3	Mtg	Apr	2	1923	
Swan, Joseph R.	Ward, Mary A. et al	52	94	Mtg	Feby	27	1926	
Sweeney, Michael	Sweeney, Annie	42	445	L.C.	Oct	7	1926	Saw mill road.

GRANTEE.

REVERSE INDEX TO DEEDS.

GRANTEE	GRANTOR	BOOK	PAGE	CHARACTER OF DEED	DATE OF RECORD			LOCATION OF PROPERTY
					MONTH	DAY	YEAR	
SW								
Swifful Caroline	Butford Geo	35	392	Mgt	May	12	1900	
Sweeney Mary	Miller Albert O.	40	357	Trav	Apr	25	1912	
Sweeney Mary	Sal. Leo, Joe	33	311	Lb.	Apr	25	1912	
Sweeney Mary	Sal. Leo, Joe	33	332	Lb.	Dec	14	1911	
Sweeney, Michael	Barnett, Nettie	49	10	W.D.	Apr	2	1923	Lakeville Village
Swift, Thomas C.	Miles, Wm A. & Helen W.	52	86	W.D.	Feb	20	1926	Lot #3 at Twin Lakes.
Swan, Joseph R.	Ward, Mary A. et al	52	88	W.D.	Feb	27	1926	Wetang Road.
Sweeney, Annie	Sweeney, Michael	42	445	L.C.	Oct	7	1926	Saw mill road.
Swan, Joseph R.	Loggin, Martin H.	52	596	W.D.	Jan	7	1928	

SW

DIRECT INDEX TO DEEDS.

GRANTOR.

GRANTOR	GRANTEE	BOOK	PAGE	CHARACTER OF DEED	DATE OF RECORD			LOCATION OF PROPERTY
					MONTH	DAY	YEAR	
SW								
SY-Z								
<i>Sylveruale Calvin</i>	<i>Milson Jessie</i>	<i>37</i>	<i>596</i>	<i>l.b.</i>	<i>Oct</i>	<i>1</i>	<i>1903</i>	
<i>Sylveruale, George H.</i>	<i>Silvermail, Enoch</i>	<i>50</i>	<i>67</i>	<i>Mtg</i>	<i>Apr</i>	<i>6</i>	<i>1925</i>	
		<i>40</i>						

GRANTEE.

# REVERSE INDEX TO DEEDS.

GRANTEE	GRANTOR	BOOK	PAGE	CHARACTER OF DEED	DATE OF RECORD			LOCATION OF PROPERTY
					MONTH	DAY	YEAR	
SW								
SY-Z Sylvernale, George H.	Ball, Rose E.	49	100	W.D.	Apr	6	1925	E. side of Highway Lakeville to Rime Rock

SY  
SZ







## DIRECT INDEX TO DEEDS.

GRANTOR.

GRANTOR	GRANTEE	BOOK	PAGE	CHARACTER OF DEED	DATE OF RECORD			LOCATION OF PROPERTY
					MONTH	DAY	YEAR	
<b>TA</b>								
Tanner Wm	Salisbury Savings Society	32	347	Mgt	Nov	6	1900	
Tanner Est Moris by Arthur A	Falty Albert P	39	91 <sup>5</sup> 93 <sup>5</sup>	P War	Apr	14	1900	
Tamie School Corporation	Knight Sewell & Murrall	39	116 <sup>5</sup> 117	Mgt	June	12	1900	
Tanner Nella J.	Leinto Michele et al.	40	46	War	Feb.	22	1902	
Taylor Chas J et al Exrs	Tanner Geo. Coffey	39	438 440	" "	Nov.	20	1903-	
Taylor Daniel E et al.	Daherille Trates Co.	40	165	War	June	21	1906	
Tanner Arthur A.	Bryne Michael Jr.	37	666	Sl.	Nov.	2	1906	
Tanner Nella J.	Lab. Sav. Soc.	37	665	Sl.	Nov.	2	1906	
Tanner George	Silreunil Nicholas	43	174 175	Lease.	Apr.	18	1911	
Tanner Peter & Emma	Fitting Jacob	40	447	War.	Nov.	16	1915	
Tanner, William J.	Jones, William M.	47	255 257	W.D.	Nov	4	1920	2 Parcels Stat. line
Tacovic School Corp.	Scoville, R. et al.	39	294 298	Mtg	Aug	27	1902	
Taylor, Virginia P.	Gillett, Lucy H.	52	507 509	W.D.	Oct	25	1927	

GRANTEE.

REVERSE INDEX TO DEEDS.

GRANTEE	GRANTOR	BOOK	PAGE	CHARACTER OF DEED	DATE OF RECORD			LOCATION OF PROPERTY
					MONTH	DAY	YEAR	
TA Taconic School Corp.	Knight, G. H. + R. Seville	43	123 125	Pendency of Action	Feb	15	1911	
Tanner Mrs	Cook Geo	40	12	War	Nov	8	1900	
Tanner Nella J.	Gerrits Michael et al	30	420	Mgt	Feb	22	1902	
Tanner Arthur A.	Sal. Sav. Society	33	200	Lb.	Feb	27	1903	
Tanner William	Sal. Sav. Society	33	231	Lb.	Nov	8	1904	
Tanner Nella J.	Bryne - M. J.	37	667	Lb.	Nov	2	1906	
Tanner Peter + Emma	Dimprey Freeman	40	284	Tras	Apr	2	1910	
Tanner Peter + Emma	Sal. Sav. Soc.	33	286	Lb -	Apr	2	1910	
Taylor, Mabel Prankson	Patterson Farm Inc	46	381	Tras	Nov	28	1917	
Tanner, William J.	Jones, William M.	47	257 259	Mtg	Nov	4	1920	
Taylor, Virginia P.	Bradley, William P	47	418 420	W.D.	Jun	3	1921	Both sides of highway Lakeville to Mt. Pelia.
Taber Inc. Russell P.	O'Hara, John	47	162 163	Cond Sale	Sep	17	1921	
Taconic School Corporation	Parsons, Rose Milmine	47	482	Rel of Mtg	Nov	7	1921	
" "	Knight, Geo H. + R. Seville	43	247 248	ctd	Jun	9	1911	From page 667.
Taylor, Virginia P.	Jefferis, Marion B.	48	479 481	Foreclosure	June	26	1925	15-34/100 acres S. side of Robbins Road.
Tanner, Peter	Salisbury Cem. Assn	48	526	Rev. Lot	Sept	2	1925	# 9.
Tashjian, John	Stone, Alfred B.	49	165	W.D.	July	27	1926	Prime Rock - House # 35.
Taylor, Virginia P.	Gillett, Lucy H.	52	444 447	Mtg	Aug	3	1927.	

TA



GRANTEE.

REVERSE INDEX TO DEEDS.

GRANTEE	GRANTOR	BOOK	PAGE	CHARACTER OF DEED	DATE OF RECORD			LOCATION OF PROPERTY
					MONTH	DAY	YEAR	
Town of Salisbury	Clark, Est George	53	2	Pat Lien	Mch	31	1926	
"	Drum, Fred. A.	"	3	"	"	"	"	
"	Flood, Luke C.	"	3	"	"	"	"	
"	Genito, Michele + Kristina	"	4	"	"	"	"	
"	Horton, Sarah et al	"	4	"	"	"	"	
"	Jennings, F. L. + J. G.	"	5	"	"	"	"	
"	Lindsey, Est. Mary A. K.	"	5	"	"	"	"	
"	O'Neil, Edward	"	6	"	"	"	"	
"	Oshman, Louis	"	6	"	"	"	"	
"	Place, C. Irving	"	7	"	"	"	"	
"	Russell, Edith Leigh	"	7	"	"	"	"	
"	Spurr, Charles E.	"	8	"	"	"	"	
"	Walton, Est Seth	"	8	"	"	"	"	
Polliver, William	Traver, William H.	52	278	Assignment of Salisbury Interest	Jan	21	1927	55 acres Yale College land.
Polliver, William	Fowkes, George W.	50	141	Mtg	Feb	16	1927.	
Town of Salisbury	Barton, George E.	53	9	Pat Lien	Mch	31	1927.	
"	Brockett, Walter D.	53	9	"	"	"	"	
"	Carini, Bartholomew	"	10	"	"	"	"	
"	Clark, Est. George	"	10	"	"	"	"	
"	Drum, Fred A.	"	11	"	"	"	"	
"	Flood, Luke C.	"	11	"	"	"	"	
"	Horton, Sarah et al	"	12	"	"	"	"	
"	Lindsay, Est. Mary A. K.	"	12	"	"	"	"	
"	Oshman, Louis	"	13	"	"	"	"	
"	Russell, Edith Leigh	"	13	"	"	"	"	
"	Scoville, Heirs of Saml C.	"	14	"	"	"	"	
"	Spooner, Florence, et al.	"	14	"	"	"	"	
"	Walton, Est. Seth	"	15	"	"	"	"	
Polliver, William	Brazzale, Nellie	42	462	J.C. Pro of	Apr	16	1927	Rel of Mtg.
Tompkins, Mary, et al	Powers, Est Thomas	52	360	Distrib.	May	20	1927.	
Tobin, Wesley J., et al	Vosburgh, Charles M.	42	464	J.C.	June	4	1927	
Tobin, Wesley J.	Eggleston, John	42	465	J.C.	June	4	1927	
"	Salisbury Bank + Trust Co.	51	44	Rel of Mtg	Aug	10	1927	
"	Chase, Jane H. et al	52	459	Mtg	Aug	20	1927	
Town of Salisbury	Parsons, Rose Milvine	52	509	Copy of	Oct	3	1927	
"	Lansing Cleveland C. +	52	510	Rel of Mtg	"	"	"	
"	Mead, Agnes V.	52	531	"	Nov	7	1927	
"	"	52	533	"	"	"	"	
"	"	52	534	W.D.	Nov	7	1927	
Tompkins, Albert + Ada	Boardman, Walter R.	49	238	W.D.	Jan	24	1928.	

TQ

DIRECT INDEX TO DEEDS.

GRANTOR.

GRANTOR	GRANTEE	BOOK	PAGE	CHARACTER OF DEED	DATE OF RECORD			LOCATION OF PROPERTY
					MONTH	DAY	YEAR	
TE Lester John C.	Lester W <sup>m</sup> A.	42	3	Rel.	Feb	24	1908	
Lester William A.	Lester John C.	35	477	Mtg	Feb	24	1908	
Lester William A.	Borie Adolphe E.	43	15	Agmt	June	30	1910	
Lester John C.	Lester W <sup>m</sup> A.	42	93	Rel.	Aug	25	1910	
Lester William A.	Borie Adolphe E.	40	301	Trav.	Aug	25	1910	
Lester William A.	Lal. Lav. Society	43	112	asmt	Dec	3	1910	
Lester William A.	Yace <sup>Harry E</sup> <del>Wesley</del> <sup>Paris C.</sup>	40	439	Trav.	Oct	1	1910	
Temkin, Anna	Schmaling, Frank J	115	117	Agree	Dec	4	1914	
Lester, William A.	VandDeusen, Harry C	47	399	Mtg	Apr	21	1921	
Temkin, Est of Anna	Schmaling, Frank J	48	37	Rel of	Dec	12	1922	
Temkin, Louis	Canaan Natl Bank.	48	58	agmt	Jan	22	1923	
Lester, William A.	Borie, Adolphe E.	48	59	of Mtg	Jan	22	1923	
				Rel of	Aug	31	1925	
				Mtg				

GRANTEE. REVERSE INDEX TO DEEDS.

GRANTEE	GRANTOR	BOOK	PAGE	CHARACTER OF DEED	DATE OF RECORD			LOCATION OF PROPERTY
					MONTH	DAY	YEAR	
TE Teeter John C.	Sal. Sav. Soc.	33	264	Ab.	Feb	8	1908.	
Teeter William A.	Hatchers David	41	370	Lele.	Feb	8	1908.	
Teeter William A.	Teeter John C.	42	3	Ab.	Feb	24	1908.	
Teeter John C.	Teeter William A.	35	477	Mtg	Feb	24	1908.	
Teeter William A.	Teeter John C.	42	93	Ab.	Aug	25	1910.	
Teeter William A.	Boice Adolph E.	35	520	Mtg	Aug	25	1910.	
Teeter William A.	Seeley Lda J.	43	41	agreement	Aug	16	1910.	
Teeter William A.	Seeley Lda J.	40	307	Mar.	Dec	3	1910.	
Teeter William A.	Scoville Robert	42	191	Ab.	Dec	3	1914.	
Teeter William A.	Van Kusen Henry E.	35	577	Mtg	Nov.	5	1915.	
Demkin, Anna	Schmaling, Frank J	35	636	Mtg	Dec	4	1919.	
Demkin Louis	Schmaling, Frank J	35	710	Mtg	Dec	12	1922.	

TE

DIRECT INDEX TO DEEDS.

GRANTOR.

GRANTOR	GRANTEE	BOOK	PAGE	CHARACTER OF DEED	DATE OF RECORD			LOCATION OF PROPERTY
					MONTH	DAY	YEAR	
Thurston, Lovie J.	Werner + Chumel	37	475	2C	Mar	14	1900	
The Canaan Savings Bank	Margaret Russell + W. P. Russell	37	544	L. C.	Nov.	15	1901	
Thurston Lovie J.	Peabody Eugene S.	40	50	Tras	Apr.	25	1902	
The Canaan Savings Bank	Scoville R. et al.	39	294 298	Mgt	Aug	27	1902	
The E. W. Spurr Co.	Stanton Alfred H.	40	68	Tras	Feb	3	1903	
" " " "	Wells. Frank	40	71	Tras	Mar.	25	1903	
The Farmers Loan + Trust Co.	The Bar. Richardson	39	395 391	Rel. Deed	Apr.	25	1903	
The Barium + Richardson Co.	The Hartford + Conn. Western	39	399	Tras.	Apr.	25	1903	
The Hartford + Conn. Western	The Barium Richardson	37	588	L. C.	Apr.	25	1903	
The Barium Richardson Co.	The Farmers Loan + Trust Co.	39	399 401	Mty	Apr.	25	1903	
Thurston Freeman M.	Wells. Frank	40	82	Tras	Oct	7	1903	
The Berkshire Power Co.	Fidelity Company	39	573 576	Mty.	Feb	13	1905	
Thorpe Charles H.	Honour Joseph D.	41	578	Tras	Oct	2	1905	
The E. W. Spurr Co.	Bohlerman John C.	41	12	Tras.	Oct	9	1905	
The Canaan Savings Bank	Lynch Patrick	37	634	L. C.	Nov.	21	1905	
The Maria H. Holbrook	The Sab. Sav. Society	32	386	Mgt	Nov.	25	1905	
Thorpe John P.	The Lakeville Water Co.	40	162	Tras.	June	11	1906	
Thurston Freeman M.	" " " "	40	165	Tras	June	21	1906	
The Camp. Riga Club	Alford John F.	41	114 116	L. C.	Aug	31	1906	
The Fall Village Water Power Co.	The Connecticut Power Co.	41	129 135	Tras -	Oct	9	1906	
The Lakeville Water Co.	Thorpe. John P.	40	186	Tras	Dec	31	1906	
The E. W. Spurr Co.	Shaw. Hubert J.	40	187	Tras.	Jan	7	1907	
Thompson Florence M.	Osborne M. + Clara	35	465	Mty	Apr.	25	1907	
Thurston Freeman M.	Wells. Frank	41	282 283	L. C.	June	20	1907	
The E. W. Spurr Co.	Antisdale Alice	40	210	Tras.	Aug	24	1907	
The E. W. Spurr Co.	The Barium Richardson	37	693	L. C.	Oct	16	1907	
The Three Lakes Band Co.	Humes William H.	41	364 368	Mty	Jan	25	1908	
The Salisbury Sav. Soc.	Gray Anna G.	37	704	L. C.	Jan	27	1908	
Thompson Florence M.	Armstrong Wm F.	35	485	Mty	July	7	1908	
The Three Lakes Band Co.	Shaw. William J.	41	446 450 453	Tras	Oct	24	1908	
The Three Lakes Band Co.	Neerhish William F.	41	454	Tras	Oct	24	1908	
The Fall Village Sav. Bank	The Berkshire Power Co.	42	27	L. C.	Nov.	9	1908	
The Three Lakes Band Co.	Carly Eneas H.	41	508 511	Tras -	Feb	12	1909	
The Farmers Loan + Trust Co.	Barium Richardson Co.	41	522	L. C. -	Feb	27	1909	
The Farmers Loan + Trust Co.	Barium Richardson Co.	41	528 532	L. C.	Mar	11	1909	
The E. W. Spurr Co.	Lodge. Patric	40	255	Tras.	Apr.	12	1909	
Thorpe. John P.	The Lakeville Water Co.	40	256	Tras.	Apr.	13	1909	
The St. John's Protestant	Moutross Newman C.	40	295	Tras	July	30	1910	
The Three Lakes Band Co.	Shipman Frank M.	43	54 57	Tras.	Oct	14	1910	
The Commercial Sav. Co.	Woodworth James M.	42	95	L. C.	Oct	31	1910	
The Lakeville Roman Catholic	Celler Anna M.	43	82 84	Tras	Nov.	3	1910	
Thurston Chas. H.	Reeds H. + Agnes S.	40	321	Tras.	Feb	27	1911	
The Canaan Mutual Bank	Fittere Grace B. + A. W. A.	43	152	attestmt	Mar	25	1911	
The Canaan Savings Bank	Stedman Willard C.	42	118	L. C.	Apr.	3	1911	
The Canaan Savings Bank	Holstead Clark	42	123	L. C.	July	6	1911	
The E. W. Spurr Co.	Shaw. Agnes C. M.	43	561 564	L. C.	Apr.	29	1912	



GRANTEE.

REVERSE INDEX TO DEEDS.

GRANTEE	GRANTOR	BOOK	PAGE	CHARACTER OF DEED	DATE OF RECORD			LOCATION OF PROPERTY
					MONTH	DAY	YEAR	
TH								
The E. W. Spurr Co	Lynnan, Sarah R.	37	528	l. l.	June	4	1901.	
The Scoville Men. Lit Assoc	Scoville Anne, Robert	39	271	Gift	July	14	1902.	
The Barnum Richardson Co.	Farmer Loan & Trust Co	39	395	Rel. Deal	Apr	25	1903.	
The Hartford & Conn. Western	Barnum & Richardson	39	399	Tras.	Apr	25	1903.	
The Barnum Richardson Co	The Hartford & Conn. Western	37	588	l. l.	Apr	25	1903.	
The Farmer Loan & Trust Co.	The Barnum Richardson	39	401	Mtg	Apr	25	1903.	
The Mosler Safe Co.	Paddock W. E.	39	454	Contract	Jan	4	1904.	
The Maria Hotchkiss School	Walter Mary H. et al	39	458	l. l.	Jan	4	1904.	
The Berkshire Power Co	Roraback J Henry	39	561	Tras	Dec	13	1904.	
The S. U. E. Telephone Co	Little Robert	39	561	Lease	Dec	30	1904.	
" " " " " "	Caice Patrick	39	562	Lease	Dec	30	1904.	
" " " " " "	Hutchinson Est Wm	39	562	Lease	Dec	30	1904.	
" " " " " "	Wauger Chas. F.	39	563	Lease	Dec	30	1904.	
" " " " " "	Tax Andrew.	39	563	Lease	Dec	30	1904.	
" " " " " "	Ward. Edward	39	564	Lease	Jan	6	1905.	
The Berkshire Power Co	Mostrou Walter S.	39	602		Feb	25	1905.	Assignment of agreement
The S. U. E. Telephone Co	Wauger Chas. F.	39	642	Permit	Sept	7	1905.	
" " " " " "	Scoville R & H.	37	642	" "	"	"	"	
The Salisbury School Inc.	Quaile Mary Annie	39	643	l. l.	Sept	6	1905.	
The Maria H. Hotchkiss	Russell Chas. H et al	41	20	Tras	Nov.	4	1905.	
" " " " " "	" " " " " "	37	632	l. l.	Nov.	4	1905.	
The Lakeville Water Co.	Salisbury Sav. Soc	33	247	l. l.	June	11	1906.	
" " " " " "	Thorp. John P.	40	162	Tras	June	11	1906.	
" " " " " "	Taylor. D Et Thurston	40	165	Tras	June	21	1906.	
The American Boy Ball Co	Osborne. W. L.	41	102	Contract	July	6	1906.	
" " " " " "	" " " " " "	41	128	" "	Sept	27	1906.	
The Connecticut Power Co	The Fall Village Water Power Co	41	135	Tras	Oct	9	1906.	
The E. W. Spurr Co	Haice William	40	179	Tras	Nov.	2	1906.	
" " " " " "	" " " " " "	40	180	Tras	Nov.	2	1906.	
Thorp John P.	The Lakeville Water Co	40.	186	Tras.	Dec	31	1906.	
The Canadian Sav. Bank	Ottawa John.	35	461	Mtg	Jan	5	1907.	
The E. W. Spurr Co.	Cleveland. John.	40	197	Tras.	Feb	26	1907.	
Thompson Florence	Osborne W R & Clara	41	258	Tras	Apr	25	1907.	
The Barnum Richardson Co	The E. W. Spurr Co	37	693	l. l.	Oct	15	1907.	
The M. H. Hotchkiss	Melrose Charles E	41	357	Tras	Dec	16	1907.	
The Twin Lakes Land Co.	Humes William H	41	360	Tras	Jan	25	1908.	
Thompson Florence	Dos Henry B et al	42	13	l. l.	July	7	1908.	
The Twin Lakes Land Co.	Humes. William H.	42	26	l. l.	Oct	24	1908.	
The Berkshire Power Co	The Fall Village Sav. Bank	42	27	l. l.	Nov.	9	1908.	
" " " " " "	Strong Gen P. et al	41	458	Tras	Nov.	9	1908.	
The Barnum Richardson Co.	Traver John J. et al	41	461	Tras	Nov.	10	1908.	
The Berkshire Power Co	Tving Rube & Miss M	40	245	Tras	Nov.	9	1908.	
" " " " " "	Stoddard M. et al	40	246	Tras	Nov.	9	1908.	
The Canadian Sav. Bank	Little Caroline	35	492	Mtg	Nov.	25	1908.	
The J. M. Bedwith Realty Co	Bedwith Jos W & Marie B.	41	498	Tras	Jan	4	1909.	
The Twin Lakes Land Co.	Humes William H	41	516	l. l.	Feb	12	1909.	
The Lakeville Water Co	Thorp. John P.	40	256	Tras	Apr	13	1909.	

TH

DIRECT INDEX TO DEEDS.

GRANTOR.

GRANTOR	GRANTEE	BOOK	PAGE	CHARACTER OF DEED	DATE OF RECORD			LOCATION OF PROPERTY
					MONTH	DAY	YEAR	
TH								
<i>Louis J.</i> Thurston, Chas. H. & Florence M.	Sal. Sav. Soc	32	454	Mtg	Jan	28	1913	
Thompson, Frank A.	Arresting N <sup>o</sup> 2	35	564	Part	June	11	1913	
Thorne, Gilbert G.	Wells Attie W.	44	520 524	Mtg	Aug	6	1913	
Thorne, Gilbert G. et al.	Trust of Salisbury	44	574 577	Highway	Oct	6	1913	
Thorp, William A.	Thorp, Elizabeth W.	44	618 637	Part	Jan	17	1914	
Thompson, John C.	Miles W. A. & H. W.	44	640 646	Mtg	Jan	25	1914	
Thomas, Mary M.	Harrington, Chas. S.	44	650	Tras	Feb	6	1914	
Thorp, Wm. A. et al.	Thorp, Elizabeth W.	45	110 111	Part	July	18	1914	
Thorp, John P.	Trice, Charles	40	408	Tras.	July	25	1914	
The Salisbury Pythian	Smith, Edwin	41	120 132	Tras.	Sept	12	1914	
Thompson, Horace M.	Paine, Frank B.	41	152 154	agument	Dec	25	1914	
Thorp, John P.	Trice, Charles W.	42	198	Ab	Dec	24	1914	
Thurston, Charles H.	Birmingham, John	40	471	Tras.	Feb.	3	1917	
Thurston, Mrs. Chas.	S. N. E. Telephone Co.	46	309	Lease	July	3	1917	
Thayer Merc. Co. Inc.	Stuart, E. J.	Prop 1	82 86	Cond Sale	May	1	1918	
Thornton, James et al.	Scoville, Robert & Herbert	42	339	L.C.	Mch	24	1920	Van Deusen prop
Thomson, John C.	Miles, W. M. A. & Helen W.	47	447 449	L.C.	Sept	26	1921	
Thurston, Chester	National Cash Reg. Co.	Prop 1	136 137	Cond Sale	Aug	7	1920	
Thompson, Florence M.	Greene, Charlotte E.	47	645 647	W.D.	Sept	18	1922	The Twin Lakes Inn
Thompson, Florence M.	Canaan Natl Bank	48	240 242	assignmt of Mtg	Nov	21	1923	
Thorp, Est of W. M. A.	Thorp, Elizabeth Wilson	48	250 251	Part of of Devis	Dec	15	1923	
Thorp, Elizabeth Wilson	Rehm, Elizabeth Wilson	48	251	Part of of name	Dec	15	1923	
Thorp, George	Thorp, George W.	48	252	Affidavit	Dec	15	1923	
Thorp, Julia M. et al.	Brasie, Charles B.	49	52 310	W.D.	Dec	15	1923	
Thomson, W. Wallace	Miles, William A. & Helen W.	48	312	Mtg	Apr	26	1924	
Thompson, Katherine H.	Richardson, Milo B. et al.	42	450	L.C.	Nov	18	1926	Bursal lots # 93 & 94.
Thomson, Est. John C. et al.	Thomson, Josephine N. & Graham C. et al.	52	280 584	Part of of Devis	Jan	21	1927	
" " "	Thomson, Graham C.	52	592 298	Part of of Devis	Dec	29	1927	
Thrall, Nellie M.	Sal. Sav. Soc	48	300	Mtg	Mch	21	1924	

GRANTEE.

REVERSE INDEX TO DEEDS.

GRANTEE	GRANTOR	BOOK	PAGE	CHARACTER OF DEED	DATE OF RECORD			LOCATION OF PROPERTY
					MONTH	DAY	YEAR	
TH Thorpe John P.	Bissell Herman J.	42	48	Ab.	Apr	10	1909	
The Cassau Savings Bank	Sheldon Miller <sup>Emma</sup>	35	504	Mgt	Apr	23	1909	
The Berkshire Power Co.	Proper William H.	40	275	Tras	Nov.	3	1909	
The St. John's Protestant Church	Moutrose Herman E.	35	517	Mgt	July	30	1910	
The Salisbury Pythian Socy	Rover Danilla C.	40	297	Tras	Aug	9	1910	
The Putnam Business Trust Co.	Lawless Bridget R.	43	113	Ref	Dec	24	1910	
The Taconic School Corp.	Knight G. H. + R. Seville	43	123	Part of	Jan	15	1911	
The Twin Lakes Land Co.	Hume William H.	43	132	Ab.	Feb	11	1911	
The Cassau Savings Bank	Sheldon Miller <sup>Emma C.</sup>	35	527	Mgt	Apr	3	1911	
The Putnam Business Trust Co.	Casser Adelaide Ed.	43	215	Ref	May	18	1911	
The S. W. C. Telephone Co.	Peabody Eugene L.	43	241	Lease	June	8	1911	
The Taconic School Corp.	Knight G. H. + R. Seville	43	247	Ref	Jan	9	1911	
The Cassau Sav. Bank	Little Caroline	35	532	Mtg	June	28	1911	
" " " " "	" " " "	35	534	Mtg	Sept	19	1911	
The Putnam Business Trust Co.	Lyles Morgan Est.	43	317	Ref	Dec	7	1911	
The Cassau Sav. Bank	Moore Ross E. + Laura R.	35	540	Mgt	Nov.	16	1911	
Thorpe John P.	Bradley W. P.	40	339	Tras	Dec	7	1911	
Thurston Chas. H.	Putnam Meltrick	40	341	Tras	Dec	11	1911	
The E. W. Spurr Co.	Beets H. S. + Agnes B. S.	35	543	Mtg	Feb	21	1912	
The Cassau Sav. Bank	Little Caroline	35	576	Mtg	July	27	1910	
The Cassau Sav. Bank	Little Caroline	35	577	Mtg	July	19	1912	
The Twin Lakes Land Co.	Shaw. Wm J.	44	53	Ab.	Dec	31	1912	
The Twin Lakes Land Co.	Shaw. Wm J.	44	54	Ab.	Dec	31	1912	
The Berkshire Power Co.	De Rosa + <sup>San</sup> Sardan	42	104	Ab.	Dec	12	1912	
Thurston Chas. H.	Martini Abraham	40	372	Tras	Dec	30	1912	
Thorne Gilbert G.	Wells Abbie W. Exp.	44	571	Deed	Aug	6	1913	
Thorne Gilbert G.	Wells Abbie W.	44	579	Tras	Aug	6	1913	
Thorpe Elizabeth M.	Thorpe W. A. Est.	44	618	Ref	Jan	17	1914	
Thompson John C.	Miles Wm. A. + Helen W.	44	632	Tras	Jan	23	1914	
Thomas Mary M.	Randall James W.	42	236	Ab.	Feb	6	1914	
Thomas Mary M.	Randall James W.	42	237	Ab.	Feb	8	1914	
The Salisbury Century Co.	Warner D. J. Est.	42	187	Ab.	May	12	1914	
Thorpe Elizabeth M.	Thorpe William A.	45	111	Ref	July	18	1914	
Thorpe John P.	Wise Charles	35	580	Mtg	July	25	1914	
Thorpe Harriet E.	Burton Mary E.	45	489	Lease	Oct	28	1915	
Thomson John C.	Miles Wm. A. + Helen W.	45	513	War.	Jan.	19	1916	
Thomson John C.	Falls Village Sav. Bank	45	518	Mtg	Mar.	20	1916	
Thorpe Harriet E.	Burton Mary E.	45	604	War.	Mar.	28	1916	
Thorne Gilbert G.	Wells Abbie W.	42	281	Ref	Aug	9	1916	
Thorpe Est. John P.	Sal. Cem. Assn.	1	358	Deed	July	6	1916	
Thomson John C.	Miles Wm. A. + Helen W.	46	107	"	Aug.	14	1916	
Thompson, Walter	United States Army	47	84	Discharge	Feb.	2	1920	Twin Lakes Cottage on leased land.
Thomson, W. Wallace	Codding, Edwin H.	47	253	Sale	Oct	28	1920	
Thomson, John C.	Miles, Wm. A. + Helen W.	47	449	W.D.	Sept	26	1921	Twin Lakes prop.
Thompson, Florence M.	Greene, Charlotte E.	35	699	Mtg	Sep	18	1922	
Thompson, Cora	Belter Garwood H.	48	88	Mtg	Apr	4	1923	
Thompson, Frank A. et ux	Comley, Wm. H. et al. Exrs	48	91	L.C.	Jun	4	1923	Est Wm F. Armitage
Thompson, Frank A. et ux	Comley, Wm. H. et al. Exrs	48	135	L.C.	Jun	4	1923	" " "
			137					
			139					

TH

DIRECT INDEX TO DEEDS.

GRANTOR.

GRANTOR	GRANTEE	BOOK	PAGE	CHARACTER OF DEED	DATE OF RECORD			LOCATION OF PROPERTY
					MONTH	DAY	YEAR	
<b>TH</b>								
Thral, Nellie M.	Sal. Sav. Soc.	48	298 300	Mtg	Mar	21	1924	
<b>TI</b>								
Tibbets Albert M et al	Salisbury Savings Society	32	342	Mtg	Aug	21	1900	
" " " "	" " "	32	352	Mtg	Apr	10	1901	
" " " "	Hutchinson W <sup>m</sup> S.	37	572	Lt.	Sep	2	1902	
Lisdale Hattie J.	Irving Luick M.	39	441 446	Lt.	Nov	23	1903	
Tibbets Alice et al	Hutchinson W <sup>m</sup> S.	37	572	2c	Sep	2	1902	
Tibbets Alice C <sup>r</sup> Albert M	Warner Donald T.	40	115	Trans.	Nov	25	1904	
Tibbets Mary Alice et al	Rosini Bartholomew	43	233 236 263	Lease	Jan	3	1911	
Tibbets Mary Alice et al	Delessau Clark K.	44	270	Lease	Apr	28	1913	
Tiffany, Dwight B.	Roberts, Charles W. & Willam <sup>Hardenbergh</sup>	46	588 590	L.C.	Mar	31	1919	
Tibbets, M. Alice et al	Barton, George E.	47	238 240	L.C.	Sept	1	1920	
Timme, Waldemar F.	Lynch, Dr Robert J.	47	528 530	Deed	Feb	18	1922	At Twin Lakes. (Deed with covenant)

GRANTEE. REVERSE INDEX TO DEEDS.

GRANTEE	GRANTOR	BOOK	PAGE	CHARACTER OF DEED	DATE OF RECORD			LOCATION OF PROPERTY
					MONTH	DAY	YEAR	
<b>TH</b>								
Thorpe, Elizabeth Wilson	Thorpe, Est. Wm. A. dec'd	48	250 251	Corrected Ct. of Deeds	Dec	15	1923	
Thorpe, George W.	Thorpe, George	48	252	Affidavit	Dec	15	1923	
Thomson, John C.	Twin Lakes Land Co.	48	271 275	W.D.	Jan	28	1924	1 1/2 lots at Twin Lakes.
Thrall, Nellie M.	Burton Fredk. D. + Mary E.	48	296 298	W.D.	Mar	21	1924	2 Parcels Orchard St. Between S. Shore Lake Washin. and C. N. E. R.R.
Thomson, W. Wallace	Miles, William A.	48	308 310	Deed	Apr	26	1924	
" " "	Miles, Est. Georgiana W.	48	308 310	Deed	Apr	26	1924	"in highway" Lakeville to Mullerton.
Thatcher, James	Churchward, Louise Haier	48	583 585	W.D.	Oct	28	1925	
Thomson, Josephine N. + Graham	Thomson, Est. John C. dec'd	52	280 584	Ct. of Deeds	Jan	21	1927	
Thomson, Graham C.	Thomson, Est. John C.	52	592	Deed	Dec	29	1927	
<b>TI</b>								
Tiffany Dwight B.	Rhoads J. + P. Stout	44	112 116	W.D.	Feb	6	1913	Twin Lakes.
Timme, Waldemar F. et al.	Samuel, Mary Rosina	47	526 528	Deed	Feb	18	1922	(Without covenant) 5.583 acres on
Tilton, Nellie C.	Markey, James	49	106	W.D.	June	12	1925	Brinton Hill



GRANTEE. REVERSE INDEX TO DEEDS.

GRANTEE	GRANTOR	BOOK	PAGE	CHARACTER OF DEED	DATE OF RECORD			LOCATION OF PROPERTY
					MONTH	DAY	YEAR	
Ti								

Ti

DIRECT INDEX TO DEEDS. GRANTOR.

GRANTOR	GRANTEE	BOOK	PAGE	CHARACTER OF DEED	DATE OF RECORD			LOCATION OF PROPERTY
					MONTH	DAY	YEAR	
To								
Town of Salisbury	Horroll John.	39	<sup>224</sup> 225 226		Oct	7	1901	
do	sanitary Regulations	39	<sup>227</sup> 234		Oct	8	1901	
"	Reed Frederick St	39	<sup>272</sup> 274	Mar.	Apr	7	1902	
"	Richardson Milo B.	39	545	em lot	Nov	11	1904	
"	Barnum Chas W.	39	547 548	do	Nov	11	1904	
"	Sharon Electric Light Co	41	47	agree-	Dec	4	1905	
Town of Salisbury	Lueth Stercus Co	41	62 63	sale	Jan	15	1906	
Town of Salisbury	Sharon Electric Lt Co	41	82	agree- lease	Jan	26	1906	
" " " " " "	Moore Silas B. est	41	123	agmt	Apr	25	1906	
" " " " " "	Wells Francis	43	<sup>336</sup> 337	Mar.	Apr	23	1911	
Town Hill Cemetery	Robins Revueall	44	650	Lease	Jan	7	1911	
Town of Salisbury	Lillette Mattie B.	45	81	Lease	June	17	1914	
Town of Salisbury	Knights of Pythias	45	337	Lease	March	15	1915	
Town of Salisbury	Lillette Mattie B.	45	360	Lease	Apr	19	1915	
Town Kate Mrs.	Levi James Jr Kate	42	249	Lease	Apr	18	1915	
Town of Salisbury	Knights of Pythias	45	648	Lease	Feb.	1	1916	
" " " "	Salisbury Grange	45	650	"	"	"	"	
" " " "	Baldwin Wm Deuce	1	361	Deed	Dec	4	1916	
" " " "	Gorge Senior	1	362	"	Jan	11	1917	
" " " "	Gibbs et al. Frank	1	364	"	June	7	1917	
" " " "	Hotchkiss School Assn	46	<sup>The Maria St.</sup> 527 528	Judg- ment	Nov	16	1918	Discontinuing highway
" " " "	Hamm, Eva Silversail	1	368	Deed	Sept	16	1919	
" " " "	Whitford, George H.	1	369	"	May	3	1920	
" " " "	Winterbottom, James	1	370	"	"	"	"	
" " " "	Buckbee, Mrs. Walter	1	371	"	"	"	"	
" " " "	Wolfe, Chas.	1	372	"	"	"	"	
" " " "	Hous, Chas.	1	373	"	"	"	"	
" " " "	Oreston, William A.	1	374	"	"	"	"	
" " " "	Hart, Arthur	1	375	"	"	"	"	
" " " "	Call, W. F.	1	376	"	"	"	"	
" " " "	Goodwin, Hezekiah	1	377	"	Feb	7	1921	Lime Rock 152-153 Lime Rock 148.
" " " "	Doty, Ernest	1	378	"	"	"	"	
" " " "	Dempsey, John Jr.	2	425	Rec of Pashien	Mar	1	1921	
" " " "	Ostrander, John C.	"	425	"	"	"	"	
" " " "	Johnson, Guy C.	"	425	"	"	"	"	
" " " "	" " "	"	426	"	"	"	"	
" " " "	" " "	"	426	"	"	"	"	
" " " "	" " "	"	426	"	"	"	"	
" " " "	" Guy C. & Josephine	"	427	"	"	"	"	
" " " "	" " "	"	427	"	"	"	"	
" " " "	Summer, Henry M.	"	427	"	"	"	"	
" " " "	" " "	"	428	"	"	"	"	
" " " "	" " "	"	428	"	"	"	"	
" " " "	" " "	"	428	"	"	"	"	
" " " "	" " "	"	429	"	"	"	"	
" " " "	Drum, Frederick	"	429	"	"	"	"	
" " " "	Hines, Peter	"	429	"	"	"	"	



GRANTEE.

REVERSE INDEX TO DEEDS.

GRANTEE	GRANTOR	BOOK	PAGE	CHARACTER OF DEED	DATE OF RECORD			LOCATION OF PROPERTY
					MONTH	DAY	YEAR	
TO Potry Susan J.	Emma Daniels et al.	40	24	Mar	Apr	12	1901	
Tom Salisbury	Ball George L.	37	527	Q. C.	June	20	1901	
" " " "	Warner Geo. Caldwell	39	<sup>265</sup> 350	Mar	Dec	2	1901	
" " " "	Ball John B.	39	<sup>648</sup> 650	Mar	Sept	2	1905	
" " " "	Warner Geo. Coffey	41	<sup>21</sup> 23	Mar	Nov	11	1905	
" " " "	Bliss Fannie D. & Edw. M.	37	671	R. C.	Jan	25	1907	
" " " "	Hoyt Ella M.	40	217	Mar	Sept	27	1907	
" " " "	Battle Eliza J.	40	316	Mar	Dec	30	1910	
" " " "	Marcy Howard	40	346	Mar	Feb	6	1912	
" " " "	Wells Attie M. et al.	44	<sup>574</sup> 577	Highway	Oct	6	1913	
Lower Hill Cemetery	Robbie Russell	44	<sup>650</sup> 651	Trust	Feb	7	1914	
Lower Salisbury	Superior Chas A	45	14	Trust	Mar	31	1914	
" " " "	Shaw Agnes M.	45	14	" "	"	"	"	
" " " "	Richardson Mary	45	15	" "	"	"	"	
" " " "	McCluskey Bernard	45	15	" "	"	"	"	
" " " "	Francis Thomas	45	16	" "	"	"	"	
" " " "	Timothy John Jr	45	16	" "	"	"	"	
" " " "	Robbie Homestead	45	17	" "	"	"	"	
" " " "	Leino Michael	45	17	" "	"	"	"	
" " " "	Dumming Phoebe	45	18	" "	"	"	"	
" " " "	Heice Peter	45	18	" "	"	"	"	
" " " "	Carroll Owen	45	19	" "	"	"	"	
" " " "	Garity Peter	45	19	" "	"	"	"	
" " " "	Cooly & Agnes	45	20	" "	"	"	"	
" " " "	Johnson Guy C	45	20	" "	"	"	"	
" " " "	Hunter Ellen J	45	21	" "	"	"	"	
" " " "	Slight Ed M. P.	45	22	" "	"	"	"	
" " " "	Sumner Henry	45	22	" "	"	"	"	
" " " "	Ailes Kenton C	45	22	" "	"	"	"	
" " " "	Ambrose Geo.	45	<sup>123</sup> 124	Trust	Aug	20	1914	
" " " "	Humes Andrew	45	341	Trust	Apr	1	1915	
" " " "	Reel Paris G.	45	346	" "	"	"	"	
" " " "	Johnson Guy C	45	346	" "	"	"	"	
" " " "	Hayde John	45	347	" "	"	"	"	
" " " "	" " Jr	45	347	" "	"	"	"	
" " " "	Heice Peter	45	348	" "	"	"	"	
" " " "	Leino Michael	45	348	" "	"	"	"	
" " " "	Garity Peter	45	349	" "	"	"	"	
" " " "	Holme Frank R	45	349	" "	"	"	"	
" " " "	Sumner Henry	45	350	" "	"	"	"	
" " " "	Slight Ed M. P.	45	350	" "	"	"	"	
" " " "	Richardson Mary C	45	351	" "	"	"	"	
" " " "	McCluskey Bernard	45	351	" "	"	"	"	
" " " "	Francis Thomas	45	352	" "	"	"	"	
" " " "	Dumming Phoebe	45	352	" "	"	"	"	
" " " "	Carroll Owen	45	353	" "	"	"	"	
" " " "	Ailes Kenton C	45	353	" "	"	"	"	
" " " "	Lordson Geo	45	354	" "	"	"	"	

TO

DIRECT INDEX TO DEEDS.

GRANTOR.

GRANTOR	GRANTEE	BOOK	PAGE	CHARACTER OF DEED	DATE OF RECORD			LOCATION OF PROPERTY
					MONTH	DAY	YEAR	
TO Town of Salisbury	Hines, Peter	a.l.r.	2 430	Rel of Tax Lien	Mch	1	1921	
" " "	" " "	"	430	"	"	"	"	
" " "	Rotaford, George	"	430	"	"	"	"	
" " "	Kelsey, Horace S.	47	363 364	Deed	Mch	12	1921	Centre Village East of Depot.
" " "	Goldsworthy, Thomas	1	379	Burial Lot.	Apr.	1	1921	No 355.
" " "	Seoville, Edith	47	382 383	D.C.	Apr	5	1921	Pickers School lot
" " "	Burpee, Lucien F.	a.l.r.	2 431	Rel of Tax Lien	Apr	22	1921	
" " "	Francis, Mrs Thomas	"	432	"	Apr	22	1921	
" " "	Hart, Arthur N.	"	432	"	Apr	22	1921	
" " "	Hines, Peter	"	432	"	Apr	22	1921	
" " "	" " "	"	433	"	Apr	22	1921	
" " "	" " "	"	433	"	Apr	22	1921	
" " "	O'Hara, Thomas	47	415 416	D.C.	May	24	1921	School houses Whittlesey distr Kings River Cen 141.
" " "	Meriman, Harlow	1	380	Burial Lot	Jun	6	1921	
" " "	Spurr, Charles E.	a.l.r.	2 435	Rel of Tax Lien	Sept	9	1921	
" " "	" " "	a.l.r.	2 435	"	Sept	9	1921	
" " "	Francis, Mrs Ellen	"	435	"	Sept	9	1921	
" " "	McRain, Edward	"	436	"	Sept	9	1921	
" " "	Bradley, Est. Saml W.	1	381	Burial Lot	Dec	5	1921	
" " "	Rapp, George F.	1	382	"	Apr	25	1922	lot # 140.
" " "	Woodworth, Est. Fannie	a.l.r.	2 439	Rel of Tax Lien	Jul	27	1922	
" " "	McClusker, Bernard	a.l.r.	2 440	"	Sept	2	1922	
" " "	" " "	"	440	"	"	"	"	
" " "	" " "	"	441	"	"	"	"	
" " "	" " "	"	441	"	"	"	"	
" " "	" " "	"	441	"	"	"	"	
" " "	" " "	"	442	"	"	"	"	
" " "	" " "	"	442	"	"	"	"	
" " "	" " "	"	442	"	"	"	"	
" " "	Couch, Elbert L.	"	443	"	"	"	"	
" " "	Francis, Mrs Ellen	"	443	"	"	"	"	
" " "	Flood, Edith et al.	"	443	"	"	"	"	
" " "	Schmalings, Frank J.	"	444	"	Dec	14	1922	
" " "	Barnum, Mrs Mary N.	"	444	"	Feb	2	1923	
" " "	McLen, John H. + Jennie	1	383	Bur. lot	Feb	5	1923	# 397.
" " "	Bartle, William A.	a.l.r.	2 445	Rel of Tax Lien	Mch	31	1923	
" " "	" " "	"	445	"	Mch	31	1923	
" " "	Vanduseu, Mrs Arthur	1	384	Bur lot	May	7	1923	
Tooley, Alice D. et al.	Lakeville M.E Church	48	119 121	D.C.	May	21	1923	
Tooley, Susan J.	Bierce, Blanche B.	48	189 190	Power of Atty	Sep	5	1923	
Town of Salisbury	Hart, Arthur N.	a.l.r.	2 453	Rel of Tax Lien	Sep	7	1923	
" " "	Genito, Michael	a.l.r.	2 453	"	Sep	7	1923	
" " "	Francis, Mrs Ellen	a.l.r.	2 453	"	Sep	7	1923	
Tooley, Est Susan J.	Bierce, Blanche B. Adm	48	264 287	Misc Cert of Death	Jan	11	1924	
" " "	Stone, Emma M.	48	289	W.D.	Mch	1	1924	
Town of Salisbury	Spurr, Charles E.	a.l.r.	2 454	Rel of Tax Lien	Mch	27	1924	
" " "	Anderson, Mrs J.J.	"	457	"	Aug	7	1924	
" " "	" " "	"	457 458	"	Aug	7	1924	
" " "	" " "	"	458	"	Aug	7	1924	
" " "	" " "	"	458	"	Aug	7	1924	

GRANTEE.

REVERSE INDEX TO DEEDS.

GRANTEE	GRANTOR	BOOK	PAGE	CHARACTER OF DEED	DATE OF RECORD			LOCATION OF PROPERTY
					MONTH	DAY	YEAR	
To Town of Salisbury	Bartle W <sup>m</sup> A.	41-	374	Tax Recor	Apr	1	1911	
" " "	Cacchi Pesthor.	41	315	"	"	"	"	
" " "	Yale College	46	23	Lease	June	17	1916	
Jompkins Nora	Walsh, Est of Michael	46	180	Pro. Dist. Ctg.	Jan	5	1917	
Town of Salisbury	Benson, Mary et al	46	433	L.C.	Apr	3	1918	
" " "	Sanford, Jeannette E.	40	508	W.D.	Sept	28	1918	
" " "	Highway Commr, State	46	527	Notice	Nov	16	1918	Notice of acceptance of highway.
" " "	Richardson, Mary E. et al	47	69	Ris Pendens	Dec	17	1919	
" " "	Schider, Joseph & Co. et al	47	69	"	"	"	"	
" " "	Warner, George Coffing	47	74	L.C.	Dec	23	1919	
" " "	Burpee, Lucien M.	2	65	Tax Lien	Mar	31	1920	
" " "	Dempsey, John Jr.	"	65	"	"	"	"	
" " "	Drum, Frederick A.	"	66	"	"	"	"	
" " "	Francis, Mrs Ellen	"	66	"	"	"	"	
" " "	Genito, Michael	"	67	"	"	"	"	
" " "	Horton, Sarah et al	"	67	"	"	"	"	
" " "	Johnson, Guy	"	68	"	"	"	"	
" " "	Lindsay, Est of Mary A. K.	"	69	"	"	"	"	
" " "	Ledwith Realty Co., J.M.	"	69	"	"	"	"	
" " "	Mc Clusker, Barnard	"	70	"	"	"	"	
" " "	Russell, Edith Leigh	"	70	"	"	"	"	
" " "	Richardson, Mary E.	"	71	"	"	"	"	
" " "	Sumner, Henry M.	"	71	"	"	"	"	
" " "	Spurr, Charles E.	"	72	"	"	"	"	
" " "	Cowdrey, George W.	40	550	W.D.	Aug	14	1920	Public Park.
" " "	Richardson, Mary E. et al	47	353	Fore-closure	Mar	2	1921	Centre Village E. of Railroad.
" " "	Anderson, Mrs J. J.	2	74	Tax Lien	Mar	31	1921	
" " "	Bartle, William A.	"	74	"	"	"	"	
" " "	Coffey, Est Matthew	"	76	"	"	"	"	
" " "	Francis, Mrs Ellen	"	75	"	"	"	"	
" " "	Genito, Michele + Vincina	"	75	"	"	"	"	
" " "	Hart, Arthur N.	"	76	"	"	"	"	
" " "	Hines, Peter	"	77	"	"	"	"	
" " "	Horton, Sarah + A. N. Howell	"	77	"	"	"	"	
" " "	Lindsay, Est Mary A. K.	"	78	"	"	"	"	
" " "	Mc Clusker, Barnard	"	78	"	"	"	"	
" " "	Mc Rain, Edward	"	79	"	"	"	"	
" " "	Russell, Edith Leigh	"	80	"	"	"	"	
" " "	Spurr, Charles E.	"	80	"	"	"	"	
" " "	Anderson, Mrs J. J.	"	81	"	Mar	31	1922	
" " "	Barnum, Mary N.	"	81	"	"	"	"	
" " "	Couch, Albert L.	"	82	"	"	"	"	
" " "	Bartle, William A.	"	82	"	"	"	"	
" " "	Flood, Edith, et al	"	83	"	"	"	"	
" " "	Francis, Mrs Ellen	"	83	"	"	"	"	
" " "	Genito, Michele + Vincina	"	84	"	"	"	"	
" " "	Horton Sarah + A. N. Howell	"	84	"	"	"	"	
" " "	Lindsay, Est Mary A. K.	"	85	"	"	"	"	
" " "	See Page 679	"	85	"	"	"	"	
" " "		"	86	"	"	"	"	

TO

DIRECT INDEX TO DEEDS.

GRANTOR.

GRANTOR	GRANTEE	BOOK	PAGE	CHARACTER OF DEED	DATE OF RECORD			LOCATION OF PROPERTY
					MONTH	DAY	YEAR	
<b>TR</b>								
Travis Owen -	Sal. Sav. Soc.	32	392	mgs	Apr	27	1907	
Travis Owen.	Traver Donald T.	35	467	mgs	Apr	27	1907	
Traver John J. Adm	The Bancum Richardson	41	459 461	Tras.	Nov.	10	1908	
" " " " " "	Boardman Walter R.	41	462 464	Tras.	Nov.	10	1908	
Travis Della Pet et al	Paccos John R.	45	26 29	L.C.	Apr.	7	1914	
Trushella, Andrea	Wilkinson, William H.	44	82		Jan.	24	1913	
Trafford, William	Hunter, Mrs. Ellen J.	2	402	Rel	Mar.	20	1916	
Traver, Est of John J.	Traver, Wm H. Er	46	539	Of Book Ownership	Dec	7	1918	
Traver, William H. et al	Kane, William	46	572 574	W.D.	Feb	25	1919	
Travelers Bank & Trust Co.,	The Duncan Emma E.	48	97	Rel of Mtg	Apr	21	1923	
" " " "	Sutherland, Isobel J.	48	236 238	Deed	Nov	17	1923	30 acres sit. Sal. & Sharn
Traver, Est John J. dec'd	Traver, William H.	48	292 293	Pro Cty of Devise	Mch	4	1924	
Traver, William H.	Robbins Bur. Trust Co.	50	39	Mtg	Mch	4	1924	
Travis, Owen.	Travis, Henry J.	49	66	W.D.	Apr	23	1924	Near Undermonen Road Sal. Vill.
Treat, Elizabeth D.	Dempsey, Delia	49	82	W.D.	Oct	6	1924	E. side Main St. Salisbury Village
Traver, William H.	Sal. Bank & Trust Co.	50	77	Mtg	May	12	1925	
Treat, Elizabeth D.	Hunter, Georgina E. A.	49	104	W.D.	May	30	1925	Main St. Sal.
Treffinger, Henry	Brasie, Jennie	48	519 521	Mtg	Sept	1	1925	
Traver, William H.	Miner, Fanny M.P.	48	591 592	L.C.	Oct	29	1925	100 acres Yale College Grant.
Travis, Owen.	Travis, Mary Margaret	42	440	L.C.	July	27	1926	Homestead & loc Brasie Ferry
Treffinger Henry	Minick, Ruth Mildred	52	190 192	W.D.	Aug	13	1926	Arme Rock.
Traver, William H.	Polliver, William	52	278 279	assignmt detached	June	21	1927	55 acres Yale College land
Treffinger, Henry	Minick, Ruth Mildred	49	205	W.D.	June	11	1927	

GRANTEE.

REVERSE INDEX TO DEEDS.

GRANTEE	GRANTOR	BOOK	PAGE	CHARACTER OF DEED	DATE OF RECORD			LOCATION OF PROPERTY
					MONTH	DAY	YEAR	
TR								
Travis Owen	Keating Mary	37	532	Q to	July	8	1901	
Trusts Election	M & Church Lakeville	39	172	ctf	Jan	16	1901	
do	do	39	234	"	Oct	24	1901	
Travis Owen	Warner Donald J.	40	199	Mar	Apr	27	1907	
Tripp Frances A.	Cahill May + James	42	31	ctf	Nov	14	1908	
Trushella Andrea	Cal. Lav. Society	33	287	ctf	Apr	4	1910	
Trushella Andrea	Hart Daisy E.	42	78	ctf	Apr	4	1910	
Travis Owen	Warner Donald J.	42	132	ctf	Apr	21	1911	
Traver George W.	McCue Owen	43	484	Contract	Mar	16	1912	
Travis Della P. Del	Parsons H. E. Est	44	608	ctf	Jan	4	1914	
Travis Owen	Bushnell Samuel	42	188	ctf	July	5	1914	
Travis, John P.	Cummings, Paul	Prop 1	46	Sale	Dec	27	1915	
Travis, John P.	Cummings Paul	Prop 1	50	Agreement	Mar	13	1916	
Tracy, Dwight Wallace	Shaffer, Thomas G.	40	494	W.D.	Jan	28	1918	
Traver, Wm H. Eir	Traver, Est of John J.	46	539	Partnership	Dec	7	1918	
Traver, Minnie L.	Andrews, Willis F.	40	522	W.D.	May	3	1919	
Travelers Bank & Trust Co., The, Eves	Bissell, Est William D.	48	33	Appointmt	Dec	1	1922	
Traver, John J.	Yale College	48	289	Lease	Mar	4	1924	
Traver, William H.	Traver, Est John J. decd	48	292	Pro ctf of Deeds	Mar	4	1924	
Travis, Henry J.	Travis, Owen	49	66	W.D.	Apr	23	1924	Near Undermountain Road Salisbury Village.
Treat, Elizabeth D.	Fackler, Elizabeth D.	48	371	ctf of Deeds	Oct	6	1924	
Treat, Elizabeth D.	Hunter, Georgina E. A.	50	78	Mtg	May	30	1925	2 Parcels in Lime Rock
Treffinger, Henry	Brasie, Jennie	48	517	W.D.	Sept	1	1925	1 Woodlot on top Mt.
Treeday, Stutley W.	Renshaw, Lillian N.	48	534	W.D.	Sept	21	1925	On Highway Sale to Cmas
Traver, William H.	Salisbury Bank & Trust Co	48	587	Q.C.	Oct	29	1925	Part Release of Mtg.
Traver, William H.	Salisbury Bank & Trust Co	51	22	Rel of Mtg	Oct	29	1925	
Travis, Mary + Margaret	Travis, Owen	42	440	Q.C.	July	27	1926	Homestead + 1 Acre lot.
Treffinger Henry	Minick, Ruth Mildred	52	192	Mtg	Aug	13	1926	
Traver, William H.	Robbins Burrall Tr. Co.	51	68	Rel of Mtg	Jan	21	1927	
Treffinger, Henry	Minick, Ruth Mildred	52	395	Mtg	June	11	1927	
Tracy, Lucille	Goggin, Margaret	52	397	Mtg	July	9	1927	
Traver, William H.	Martin, Abram S.	49	417	Contract	July	9	1927	
			232	W.D.	Oct	24	1927	

TR

DIRECT INDEX TO DEEDS.

GRANTOR.

GRANTOR	GRANTEE	BOOK	PAGE	CHARACTER OF DEED	DATE OF RECORD			LOCATION OF PROPERTY
					MONTH	DAY	YEAR	
<b>TR</b> form 67 <sup>th</sup> Town of Salisbury	Bates, Frederick	Ad.R	2 458	Rel. of Taxlien	Aug	7	1924	
" " "	Spooner, P. M. et al.	"	459	" "	Aug	7	1924	
" " "	Flood, Thomas	"	462	" "	Apr	6	1925	
" " "	Salisbury Iron Corp.	"	463	" "	May	21	1925	
" " "	Salisbury Iron Corp.	42	420	J. C	June	17	1925	4/10 acre N. side of highway One Hill
" " "	Bates, Frederick	Ad.R	2 461	Rel. of Taxlien	Sept	12	1925	
Polliver, William	Bragalle, Nellie	50	91	Mtg	Nov	3	1925	
Tobin, Wesley J.	Salisbury Bank & Trust Co.	50	92	Mtg	Nov	23	1925	
Town of Salisbury	Francis, Mrs Ellen	Ad.R	2 468	Rel. of Taxlien	May	28	1926	
" " "	" " "	"	468	"	May	28	1926	
" " "	" " "	"	469	"	May	28	1926	
" " "	" " "	"	469	"	May	28	1926	
" " "	" " "	"	469	"	May	28	1926	
" " "	Drum, Fred A.	Ad.R	53 3	"	May	28	1926	
" " "	Place, C. Irving	53	7	"	July	30	1926	
" " "	Bartle, William A.	Ad.R	2 475	"	Oct	4	1926	
" " "	" " "	53	1	"	Oct	4	1926	
Polliver, William	Canaan Natl Bank	50	138	Mtg	Jan	21	1927	
Polliver, William	Fowler, George W.	49	189	W.D.	Feb	16	1927	N. side of highway Lakeville to Town House
Town of Salisbury	O'Neil, Edward	Ad.R	2 481	Rel. of Taxlien	Feb	25	1927	
" " "	" " "	"	481	"	Feb	25	1927	
" " "	" " "	53	6	"	Feb	25	1927	
" " "	Spurr, Charles E.	Ad.R	2 482	"	Feb	25	1927	
" " "	" " "	"	482	"	Feb	25	1927	
" " "	" " "	53	8	"	Feb	25	1927	
" " "	Jennings, F. L. et al.	53	5	"	Mch	7	1927	
" " "	Brandagee, Est Robert B.	Ad.R	2 483	"	Mch	31	1927	
Tobin, Wesley J. et al.	Wessels, Edward J.	49	194	W.D.	Apr	2	1927	
Town of Salisbury	Mac Leish, Ada N.	52	428 430	W.D.	July	27	1927	Town Farm 10 acres N. side H. Lakeville to F. Village
Polliver, William	Jordan, John R.	49	212	W.D.	Aug	2	1927	On highway R. Rock to d. R. station
Tobin, Wesley J.	Eggleston, John	49	213	W.D.	Aug	2	1927	
" " "	Chase, Jane A. et al	49	217	W.D.	Aug	18	1927	
Town of Salisbury	Brockett, Walter D.	53	9	Rel. of Taxlien	Sept	6	1927	
" " "	Oshman, Louis	53	6	" "	Sept	6	1927	
" " "	" " "	53	13	" "	Sept	6	1927	
Pompkins, Albert + Ada	Boardman, Walter R.	50	167	Mtg	Oct	11	1927	
Polliver, William	Cannon, William C.	52	495 497	J.C	Oct	15	1927	
Town of Salisbury	Ames, Cleveland C. + Abbie	52	532	Discretionary Highway	Nov	7	1927	
" " "	Sanger, Edmund P.	52	533	" "	Nov	7	1927	

GRANTEE.

REVERSE INDEX TO DEEDS.

From Page 675

GRANTEE	GRANTOR	BOOK	PAGE	CHARACTER OF DEED	DATE OF RECORD			LOCATION OF PROPERTY
					MONTH	DAY	YEAR	
TB Town of Salisbury	Schmalz, Frank J	Ad-R 2	87	Gas Lien	Mar	31	1922	
" " "	Woodworth, Est Fannin D.	"	87	"	"	"	"	
" " "	O'Neil, Edward	"	88	"	"	"	"	
" " "	Russell, Edith Leigh	"	86	"	"	"	"	
Tolliver, William	Silvermail, Enoch	440	623	W.D.	May	25	1922	10 acres. Inside Highway Lakeville to F. U.
Town of Salisbury	Anderson, Mrs J. J.	Ad-R 2	89	Gas Lien	Mar	31	1923	
" " "	Carini, Bartholomew	"	89	"	"	"	"	
" " "	Francis, Mrs Ellen	"	90	"	"	"	"	
" " "	Genito, Michele + Kinstina	"	90	"	"	"	"	
" " "	Hart, Arthur N.	"	91	"	"	"	"	
" " "	Horton, Sarah, et al	"	91	"	"	"	"	
" " "	Lindsay, Est M. A. K.	"	92	"	"	"	"	
" " "	Russell, Edith Leigh	"	92	"	"	"	"	
" " "	Spurr, Charles E.	"	93	"	"	"	"	
" " "	Lansing, Cleveland C. + Abbie W.	48	193	Layout	Sep	29	1923	Selleck Hill Road.
Tolliver, William	Auelby, George, et al	49	39	W.D.	Oct	2	1923	On highway Lakeville to Frank.
Tomlinson, Harry W.	Fisher, John F.	48	256	Lease	Dec	20	1923	
Town of Salisbury	Anderson, Mrs J. J.	Ad-R 2	95	Gas Lien	Mar	31	1924	
" " "	Barton, George E.	"	95	"	"	"	"	
" " "	Bates, Frederick	"	96	"	"	"	"	
" " "	Carini, Bartholomew	"	97	"	"	"	"	
" " "	Flood, Thomas P.	"	98	"	"	"	"	
" " "	Genito, Michele + Kinstina	"	99	"	"	"	"	
" " "	Horton, Sarah et al.	"	99	"	"	"	"	
" " "	Lindsay, Est Mary A. K.	"	100	"	"	"	"	
" " "	Russell, Edith Leigh	"	100	"	"	"	"	
" " "	Spencer, Florence + E. W. Pankton	"	101	"	"	"	"	
" " "	Spurr, Charles E.	"	101	"	"	"	"	
" " "	Francis, Mrs. Ellen	"	102	"	"	"	"	
" " "	Bartle, William A.	"	98	"	Mar	31	1925	
" " "	Barton, George E.	"	102	"	"	"	"	
" " "	Bates, Frederick	"	103	"	"	"	"	
" " "	Brandagee, Est Robt B.	"	104	"	"	"	"	
" " "	Carini, Bartholomew	"	104	"	"	"	"	
" " "	Francis, Mrs Ellen	"	105	"	"	"	"	
" " "	Genito, Michele + Kinstina	"	105	"	"	"	"	
" " "	Horton, Sarah et al	"	106	"	"	"	"	
" " "	Lindsay, Est Mary A. K.	"	107	"	"	"	"	
" " "	O'Neil, Edward	"	107	"	"	"	"	
" " "	Russell, Edith Leigh	"	108	"	"	"	"	
" " "	Salisbury Iron Corp.	"	108	"	"	"	"	
" " "	Spurr, Charles E.	"	109	"	"	"	"	
" " "	Salisbury Iron Corp	"	110	"	"	"	"	
Tobin, Wesley J.	Salisbury Iron Corp	48	581	W.D.	Oct	26	1925	Prime Rock Parcel 8-9-9A.
Tobin, Wesley J.	Salisbury Iron Corp.	52	582	W.D.	Nov	23	1925	Prime Rock Parcel 6-4-B.
Town of Salisbury	Bartle William A.	53	29	Gas Lien	Mar	31	1926	
" " "	Barton, George E.	53	31	"	"	"	"	
" " "	Carini, Bartholomew	53	1	"	"	"	"	
" " "	(Page 661)	53	2	"	"	"	"	

TB

DIRECT INDEX TO DEEDS.

GRANTOR.

GRANTOR	GRANTEE	BOOK	PAGE	CHARACTER OF DEED	DATE OF RECORD			LOCATION OF PROPERTY
					MONTH	DAY	YEAR	
TU								
Tufo Antonio T. + Adelaide	Book George -	39	634 636	Mtg	July	19	1905	
Tupper Phoebe + Mary E.	Milvine Charles. E.	40	174	Tras	Sept	15	1906	
Tufo Antonio T.	Barnden Howard F.	39	699	Lb.	Dec	3	1907	
Turpin Ellen Lucetta et al.	Hoguenamy 7 <sup>th</sup> H.	42	14	Lb -	July	13	1908	
" " " " "	" " " " "	41	419 421	Tras	July	13	1908	
Turner Martha A. + Peter	Sal. Sav. Society	32	402	Mtg	July	16	1908	
Tupper Henry E.	Erects 7 <sup>th</sup> F.	40	241	Tras	Oct	3	1908	
Turner - John H. + Mary E. et al.	The Berkshire Power Co	41	414 458	Tras	Nov	9	1908	
Turner John H. + Mary E. et al.	Doustrough 7 <sup>th</sup> H.	41	498 501	Tras	Jan	18	1909	
Turner Mary C. et al.	Arthur Russell Trust	41	650	Tras	May	20	1910	
Turner Charles. E.	Turner Donald J.	42	100	Lb.	Dec	3	1910	
Turner Mary C. et al.	Turner Chas. E. et al.	43	110 111	Dist	Dec	14	1910	
Turner Jessie M.	Lab. Lov. Loc.	32	428	Mtg	Dec	15	1910	
Turner Charles M. et al.	Knight Geo. H. et al.	43	217	Tras	Jan	2	1911	
Turner Charles M. et al.	Turner Agnes. G.	43	481 482	Dist	Mar	15	1912	
Turner Agnes. G. et al.	Pulver Annie K.	40	353	Tras	Apr	2	1912	
Turner Mary B.	Book George.	43	526 533	Lb.	Apr	10	1912	
Tupper Mary E. et al.	Perry Melvin B.	43	550 552	Lb.	Apr	17	1912	
Tupper + Wood	Knight Henry M.	40	370	Tras	Nov	8	1912	
Turner Jessie M.	Harrington Chas. + Mary E.	44	646 650	Tras	Feb	6	1914	
Tupper George et al.	Tupper Phoebe R.	45	176 181	Dist	Nov	9	1914	
Tupper Phoebe R. et al.	Tupper Mary E.	45	174 171	Dist	Nov	9	1914	
Tupper Mary E.	Passons Joseph	40	418	Tras	Dec	29	1914	
Turpin, Heirs of the late	Rhoades + Stanton	46	189	2-C.	Nov	15	1916	
Turpin + others Ellen L.	" " "	46	191	"	Nov	15	1916	
Pottle, Laura W.	Bissell, Harriet B.	35	642	Mtg	May	28	1920	
Tupper, Mary E.	Selleck, James M.	42	352	2-C.	Nov	12	1920	
Tufo, Antonio T. + Rose	Brazzale, Peter	49	11	W.D.	Apr	6	1923	E. side Lincoln City road.
Turkington, Frank H. et al.	Ory-Crystine Corp. The	52	301 303	Deed	Mar	8	1927	
Pottle, Laura W.	Bissell, Harriet B.	50	152	Mtg	June	9	1927	
Turkington, Frank H. et al.	Bishop W.P. + G.J. Selleck	54	7	Deed	July	31	1928	Est G.H. Clark.



GRANTEE. REVERSE INDEX TO DEEDS.

GRANTEE	GRANTOR	BOOK	PAGE	CHARACTER OF DEED	DATE OF RECORD			LOCATION OF PROPERTY
					MONTH	DAY	YEAR	
TU								
Tufo, Antoin + Adelaide	Dook George -	40	125	Mar -	July	19	1905	
Tufo, Adelaide	Laudan Howard F	37	700	Ab.	Dec	3	1907	
Turner Jessie M.	Bumell, Reggie R.	42	98	Ab.	Nov.	22	1910	
Turner Jessie M.	Warner Donald J.	43	101	Ab.	Dec	3	1910	
Turner Chas. E et al.	Turner Mary C et al	43	110 111	Subt	Dec	14	1910	
Turner Agnes G.	Turner Chas. M. et al	43	481 482	Part subt	Mar	15	1912	
Turner Jessie M. <sup>28 et al</sup>	Laudan James H.	42	236 176	Ab Subt	Feb	6	1914	
Turner Phoebe R. <sup>Mary E</sup>	Turner George et al	41	181	Part et al	Nov.	9	1914	
Turner Mary E.	Turner Phoebe R. <sup>et al</sup>	41	174 171	Subt Part et al	Nov.	9	1914	
Tufo, Antonio T. + Rose	Cummings, Phoebe A. <sup>(by Robt's Bureau Trust, Inc.)</sup>	46	185	Trust Deed	Feb.	2	1917	
Tuttle, Geo J., Jr.	Adam, Amy B., deid	46	540	Part of Deed Part et al	Dec	7	1918	
Tuttle, Laura W.	Bissell, Harriet B.	40	542	W.D.	May	18	1920	
Tufo, Antonio P.	Salisbury Iron Corporation	40	603	W.D.	Dec	29	1921	On Lincoln City Road.
Turner, Harriet E et al.	Chambers, Emma d.	42	378	L.C.	Mar	24	1922	E. side highway Lakewood to H. Sel
Turner, Charles E.	Sal. Cem Assn	47	651 652	Part et al D ad.	Sep	27	1922	
Turner, Edna Maria, et al	Brucie, Est Ellend, deid	52	107	Part of Appt	Mar	19	1926	
Turkington, Frank W. et al	Kelsey, Est. Horace S deid	52	171	Part of Appt	June	17	1926	

TU

DIRECT INDEX TO DEEDS.

GRANTOR.

GRANTOR	GRANTEE	BOOK	PAGE	CHARACTER OF DEED	DATE OF RECORD			LOCATION OF PROPERTY
					MONTH	DAY	YEAR	
<b>TUV</b>								
Twin Lakes Land Co.	Olmsted, Walter R.	47	355, 358	W.D.	Feb	4	1921	Twin Lakes Road
" " " "	Shipman, Frank W.	47	464, 468	W.D.	Oct	1	1921	Taconic Lot # 36
Twiss, Alexander W.	Leverty, Vincent D.	40	627	W.D.	Jan	13	1922	At Twin Lakes, lot B 6 on Brantwick Hill
Twin Lakes Land Co.	Gardner, Blanche M.	48	46, 48	W.D.	Jan	5	1923	Near Twin Lakes
Twin Lakes Land Co. The	Humes, William H.	41	364, 368	Mtg	Jan	25	1908	
" " " "	Shaw, William J.	41	446, 450	War	Oct	24	1908	
" " " "	Newkirk, William F.	41	454, 508	War	Oct	24	1908	
" " " "	Cady, Ernest W.	41	511, 54	War	Feb	12	1909	
" " " "	Shipman, Frank M.	43	57, 271	War.	Oct	14	1910	
" " " "	Thomson, John C.	48	275, 214	W.D.	Jan	28	1924	11 1/2 lots at Twin Lakes Turnpike.
" " " "	Farmer, James W.	52	217, 282	W.D.	Sept	7	1926	Swamp lot
" " " "	Washington Ascn. Inc. The	52	284	W.D.	Feb.	1	1927	
<b>TW-Y</b>								
Tring Julia S. et al.	Tring Luke M.	39	441, 446	L.C.	Nov.	23	1903	
Chas. N. Tring et al.	" " "	39	441, 446	"	"	"	"	
Tring Stanley Co. et al.	" " "	39	441, 446	"	"	"	"	
Tring Walter L.	" " "	39	441, 446	"	"	"	"	
Tring Samuel A.	" " "	39	441, 446	"	"	"	"	
Tring Est. Bank for	do	do	do	do	do	do	do	
Tring Luke M. & Minnie	The Berkshire Power Co.	40	245	Tran	Nov.	9	1908	
Tring Lakes Land Co.	Shaw Melville J.	41	519	Tran.	Feb.	26	1909	
Tring Lakes Land Co.	Estes Nellie F.	43	136, 139	Tran.	Feb.	11	1911	
Tring Luke M.	Sheldon Miller D. et al.	43	170, 173	Tran.	Apr	3	1911	
Tring Lakes Land Co.	Hirsch Belle Upham	43	615, 618	Tran.	July	9	1912	
Tring A. W.	Bishop, Reuben Co.	44	61, 64	Contract	Nov.	26	1912	
Tring Lakes Land Co.	Braudagee Robt D.	44	579, 571	Tran	Oct	20	1913	
" " " "	Couch Albert M.	45	144, 149	Tran.	Sept	26	1914	
" " " "	Auderson W. S.	45	307, 311	Tran.	Oct	3	1914	
" " " "	Shaw W. J.	45	315, 319	Tran.	Oct	3	1914	
Tyler Morgan	Miller Ada J.	37	621	L.C.	Apr	8	1905	
Tyler Morgan	Peckham Robert B.	37	680	L.C.	Apr	30	1907	
Tyler Morgan Est.	The Pitts River Street	43	317	Tran	Oct	7	1911	
Tring Lakes Land Co.	Kassard Edw T.	45	323, 327	Tran	Oct	6	1914	
" " " "	Bell J. Mortimer	45	327, 331	Tran	Oct	3	1914	
" " " "	Smith Charles R.	45	441, 445	Tran	Aug	7	1915	
Tyler Morgan Est.	Spurr Melenie	45	483, 485	Tran	Oct	1	1915	
Twin Lakes Land Co.	Shipman, Frank M.	46	283, 488	Deed	May	9	1917	
" " " "	Hirsch, Isabel Upham	46	491	W. D	Sept	17	1918	
" " " "	" " "	47	8, 18	Deed	Oct	21	1919	lots 60, 61, 62
" " " "	Corker, Elizabeth	47	191, 234	Deed	Jun	21	1920	lot on Berkshire Rd. Twin Lakes #20
" " " "	Barnum, William T.	47	238	Deed	Aug	30	1920	lots 58 & 59 Twin Lakes.
Twiss, Alexander W.	Pal. Sav Soc	32	532	Mtg	Dec	2	1920	
Twiss, Alexander W.	Leverty, Vincent D.	47	289, 291	Reuse	Dec	6	1920	House, Catherine Ave.

GRANTEE.

REVERSE INDEX TO DEEDS.

GRANTEE	GRANTOR	BOOK	PAGE	CHARACTER OF DEED	DATE OF RECORD			LOCATION OF PROPERTY
					MONTH	DAY	YEAR	
<b>TU</b>								
<b>TW-Y</b>								
Iving Luke M.	Iving Julia Sebal	39	<sup>441</sup> 446	L. C.	Nov.	23	1903	
Iving Luke M.	Moore Geo. H et al	39	<sup>551</sup> 552	Lb.	Nov.	25	1904	
Iviss Alexander M.	Martin Thomas	40	203	Tras	May	13	1907	
Iviss Lakes Land Co.	Coody Ernest H	40	249	Tras	Feb	26	1909	
Iving Luke -	Brewer Geo. A.	40	266	Tras	June	30	1909	
Iving Luke	Rhodes & Stanton	40	267	Tras	June	30	1909	
Iviss Lakes Land Co.	Shaw William J.	44	<sup>526</sup> 528	L. C.	Oct	20	1913	
" " " "	Conuel Albert M.	45	<sup>320</sup> 322	Dist	Oct	3	1914	
" " " "	Shaw Elizabeth	46	<sup>486</sup> 488	L. C.	Sept	16	1918	
Iviss, Alexander W.	Leverty, Vincent D.	Prop	<sup>125</sup> 126	Bill of Sale	May	6	1920	
Iviss, Alexander W.	Salisbury Sav. Society	47	603	Rel of Mtg	Jul	6	1922	
Lyles Morgan -	Black Geo. H Treas.	37	679	Lb.	Apr	30	1907	
Lyles Morgan -	Silvermail Albert H	40	209	Tras	Aug	23	1907	
Twin Lakes Land Co.	Shaw, Elizabeth	47	<sup>85</sup> 87	Rel	Feb	7	1920	Lot. Twin Lakes Station Road
" " " "	" " "	47	<sup>87</sup> 89	Rel	Feb	7	1920	Rel of Part Mortgage Rel Part Mtg Lots 60-61-62.
" " " "	Shipman, Frank W.	47	<sup>206</sup> 208	Rel of Mtg	Jul	13	1920	Lot No 20.
" " " "	" " "	47	<sup>227</sup> 229	Rel of Mtg	Aug	21	1920	Lots No 58-59.
" " " "	" " "	42	<sup>372</sup> 360	L. C.	Aug	29	1921	
" " " "	Humes, William H.	41	<sup>360</sup> 363	War	Jan	25	1908	
" " " "	" " "	42	<sup>511</sup> 26	L. C.	Oct	24	1908	
" " " "	" " "	41	<sup>511</sup> 516	L. C.	Feb	12	1909	
" " " "	" " "	43	<sup>132</sup> 135	L. C.	Mar	11	1911	





DIRECT INDEX TO DEEDS. GRANTOR.

GRANTOR	GRANTEE	BOOK	PAGE	CHARACTER OF DEED	DATE OF RECORD			LOCATION OF PROPERTY
					MONTH	DAY	YEAR	
UA-D								
UE-H								

U

GRANTEE. REVERSE INDEX TO DEEDS.

GRANTEE	GRANTOR	BOOK	PAGE	CHARACTER OF DEED	DATE OF RECORD			LOCATION OF PROPERTY
					MONTH	DAY	YEAR	
UA-D								
UE-H								

UA  
to  
UH



DIRECT INDEX TO DEEDS. GRANTOR.

GRANTOR	GRANTEE	BOOK	PAGE	CHARACTER OF DEED	DATE OF RECORD			LOCATION OF PROPERTY
					MONTH	DAY	YEAR	
UI-L								
UM								





GRANTEE.

# REVERSE INDEX TO DEEDS.

GRANTEE	GRANTOR	BOOK	PAGE	CHARACTER OF DEED	DATE OF RECORD			LOCATION OF PROPERTY
					MONTH	DAY	YEAR	
UI-L								
UM								

UI  
to  
UM

DIRECT INDEX TO DEEDS.

GRANTOR.

GRANTOR	GRANTEE	BOOK	PAGE	CHARACTER OF DEED	DATE OF RECORD			LOCATION OF PROPERTY
					MONTH	DAY	YEAR	
UN-O								
United States Army	Malley John J.	39	613	Discharge	May	1	1905	
Lucius Medal Underwood, Marie	Loaf Anderson.	42	1	Rel. Deed	Feb	8	1908	
The Unitype Company	James Benjamin	71		Agreement	Mar	31	1917	
United States Army	Thompson, Walter	47	84	Hon Discharge	Feb	2	1920	
"	Farmer, James W.	48	536	Statement of Service	Sep	21	1925	

GRANTEE. REVERSE INDEX TO DEEDS.

GRANTEE	GRANTOR	BOOK	PAGE	CHARACTER OF DEED	DATE OF RECORD			LOCATION OF PROPERTY
					MONTH	DAY	YEAR	
UN-O								
<i>Underwood <del>March</del> <sup>Rec'd</sup> <del>1913</del></i>	<i>Free <del>Anderson</del></i>							
<i>Unitype Case</i>	<i>Jones Benjamin J.</i>	<i>44</i>	<i>122</i>	<i>Agmt</i>	<i>Feb</i>	<i>14</i>	<i>1913</i>	
<i>United States of America</i>	<i>Roberts, A. F. Co., Inc</i>	<i>52</i>	<i>158</i>	<i>Lease</i>	<i>Apr</i>	<i>30</i>	<i>1926</i>	<i>Post Office</i>

UN  
UO



GRANTEE.

# REVERSE INDEX TO DEEDS.

GRANTEE	GRANTOR	BOOK	PAGE	CHARACTER OF DEED	DATE OF RECORD			LOCATION OF PROPERTY
					MONTH	DAY	YEAR	
UP-R								
Us-z								



UP  
TO  
UZ





DIRECT INDEX TO DEEDS.

GRANTOR.

GRANTOR	GRANTEE	BOOK	PAGE	CHARACTER OF DEED	DATE OF RECORD			LOCATION OF PROPERTY
					MONTH	DAY	YEAR	
VA								
Van Dyke et fur-	Ferry Mrs.	39	58	P. Cert	Jan	9	1900	
do	Frank Lee	39	142 <sup>to</sup> 145	P. Mar	Oct	4	1900	
Faunderspool Eugene	Trustee Reid William H.	39	307 <sup>to</sup> 310		Sept	11	1902	
Van Cleft Henrietta	38 et al. Kane Margaret S.	35	453	Mtg	Apr	10	1906	
Falentine Richard L.	Werner Maria L.	41	343	Rel. of attachment	Nov	20	1907	
von Zelm J. Louis	Miles Wm A. & Son W.	43	470 474	Empt	Sept	3	1912	
Van Zeeuw Harry E.	Linnaeus Emma	40	366	Tras.	Aug	5	1912	
Van Zelm J. Louis	Miles Wm A. & G. W.	40	119 121	Mtg	July	24	1914	
Van Zeeuw Harry E.	Sal. Sav. Soc	32	480	Mtg	Oct	5	1915	
Van Zeeuw Harry E.	Ceeter William A.	35	597	Mtg	Nov	5	1915	
Van Deusen, Est of Harry E.	Clark, George H.	46	243	P. Cert	Sept	28	1916	
Van Deusen, Est of Sarah J.	Belmont William L.	46	244	" "	Oct	9	1916	
Van Orsdale, Fitch H.	Van Orsdale, Trustee Fitch H.	46	363	Declaration of Trust	Sept	22	1917	
Van Orsdale, Fitch H.	Sal. Sav. Soc	32	506	Mtg	Sept	22	1917	
Van Deusen, Est of Sarah J.	Warden and Vestrymen of St Johns E. Church	46	452	P. Cert of Debt	May	21	1918	
Van Renselaer, Henry	Lakeville Fire Dist	2	61 62	lien	Aug	12	1919	
Van Zelm, J. Louis	Cohen, Cecilia	47	177 180	Mtg	May	22	1920	
Van Deusen, Est of Harry E.	Brinton, H. Roscoe	47	383 385	Deed	Apr	8	1921	Salisbury Village property.
Van Orsdale, Fitch H.	Trustee Jones, F. Robertson	47	441 443	W.D.	Aug	12	1921	
Van Orsdale, Fitch H.	Reed, Edward F. & Emma	47	462 464	W.D.	Oct	4	1921	Highway from Lakesville to Millerton by Petition of-
Van Dyke, James, et al.	Schleiffarth, Charles	47	637	Mech Lien	Sept	8	1922	Harriette M. Harrison
Van Renselaer, Henry	Sal. Sav. Soc.	50	57	Mtg	Feb	3	1925	
von Zelm, J. Louis	von Zelm, Nettie G.	52	219 222	Deed	Sept	13	1926	adjoining Lake Washington - Washington
von Zelm, Nettie G. & John	Eldridge, Sidney W.	52	267 270	W.D.	Dec	28	1926	Lake Washington
Van Renselaer, Henry	Van Renselaer, Esther	49	215	W.D.	Aug	9	1927	
Van Cleft, Est. Henrietta	Antisdale, Alice, Estrix	52	545	App't	Nov	28	1927	





GRANTEE.

REVERSE INDEX TO DEEDS.

GRANTEE	GRANTOR	BOOK	PAGE	CHARACTER OF DEED	DATE OF RECORD			LOCATION OF PROPERTY
					MONTH	DAY	YEAR	
VA								
Van Cleft <sup>et al</sup> Henrietta	Hane Margaret S.	40	156	W.D.	Apr	10	1906	✓
" " " " "	The E. W. Spurr Co	40	210	W.D.	Aug	24	1907	✓
Van Alstyne <sup>et al</sup> Laurine	Haines Frank D.	41	315-317	W.D.	Sept	24	1907	
Van Deusen <sup>et al</sup> Harry	Spurr <sup>trust</sup> Malcolm & Helen	40	280	W.D.	Feb	14	1910	
van Jeline J. Louis	Miles W. A. & G. W.	43	447-450	W.D.	Feb	3	1912	-
Van Deusen Harry E.	Sal. Sav. Soc.	33	313	Lb.	Aug	5	1912	
Van Jeline J. Louis	Miles W. A. & G. W.	45	115-118	W.D.	July	24	1914	✓
Van Deusen Harry E.	Teeter William A.	40	439	W.D.	Dec	1	1915	
Van Orsdale, Fitch H.	Reid, Est. of Fredric	46	359	Deed	Sept	22	1917	
Van Orsdale, Trustee, Fitch H.	Van Orsdale, Fitch H.	46	363	Deed	Sept	22	1917	
Van Cleft, Henrietta	Antisdale, Alice	46	400	W.D.	Jan	3	1917	✓
Validating Act	State of Conn	46	633-635	Act	Jul	10	1919	Act Validating Irregularities and Omissions in Deeds etc
Van Renselaer, Henry	Lakeville Fire Dist	2	418	Rel	Sept	26	1919	
Van Jelm, J. Louis	Miles, Wm. A. & Georgianna	47	168-169	W.D.	Apr	17	1920	Triangular piece at Twin Lakes.
Van Jelm, J. Louis	Miles, Wm. A. & Georgianna	47	171-173	W.D.	May	5	1920	
Van Jelm, J. Louis	Sal. Sav. Soc	47	168-169	Rel of Mtg	Apr	17	1920	
Van Deusen, Harry E. & David	Teeter, William A.	47	399	Rel of Mtg	Apr	21	1921	
" " " " "	Sal. Sav. Soc	47	400	Rel of Mtg	Apr	21	1921	
Van Orsdale, Fitch H.	Sal Sav Soc	47	440-444	Rel of Mtg	Aug	12	1921	
Van Deusen, Mrs Arthur	Town of Salisbury	1	384	Rec'd	May	7	1923	
van Jelm, J Louis	Cohen, Cecelia	48	124-125	Rel of Mtg	May	24	1923	
Van Renselaer, Henry	Sal. Sav Soc	51	10	Rel of Mtg	Jan	28	1925	
" " " " "	" " "	51	11	Rel of Mtg	Jan	29	1925	
van Jelm, Nettie G.	van Jelm, J Louis	52	219-222	Deed	Sept	13	1926	Adjoining Lake Washington Twin Lakes
Van Renselaer, Esther	Van Renselaer, Henry	49	215	W.D.	Aug	9	1927	

VA



GRANTEE. REVERSE INDEX TO DEEDS.

GRANTEE	GRANTOR	BOOK	PAGE	CHARACTER OF DEED	DATE OF RECORD			LOCATION OF PROPERTY
					MONTH	DAY	YEAR	
VA								

VA

DIRECT INDEX TO DEEDS.

GRANTOR.

GRANTOR	GRANTEE	BOOK	PAGE	CHARACTER OF DEED	DATE OF RECORD			LOCATION OF PROPERTY
					MONTH	DAY	YEAR	
VE Vevatoski Mrs Jacob. Sherrin Electric Ld Co or Vevatoski formerly Victoria Home		41	274	Lease.	June	7	1907	

GRANTEE. REVERSE INDEX TO DEEDS.

GRANTEE	GRANTOR	BOOK	PAGE	CHARACTER OF DEED	DATE OF RECORD			LOCATION OF PROPERTY
					MONTH	DAY	YEAR	
VE								

VE

DIRECT INDEX TO DEEDS. GRANTOR.

GRANTOR	GRANTEE	BOOK	PAGE	CHARACTER OF DEED	DATE OF RECORD			LOCATION OF PROPERTY
					MONTH	DAY	YEAR	
<b>VI</b>								
Village Park Assn.	Lakeville Fire District	48	384 386	L.C.	Nov	11	1924	Village Park.
<b>VO</b>								
Vorhugst Chas M.	Silverside Seymour	39	107 <sup>6</sup> 109	Res	May	7	1900	
Vosburgh, Freeman M.	St. Ann. William R.	40	32	Tras.	Aug	5	1901	
Vosburgh Chas + Phebe	Bertram Richardson Co	37	547	L. G.	Dec			
Vosburgh, Lizzie D + J.	Decker Elizabeth	42	58	L.C.	June	5	1909	
Voorhees, Elizabeth W.	Sul. Sav. Soc.	32	417	Mtg	Jan	4	1910	
Voorhees, Elizabeth W.	Norton Lillian R.	40	356	Tras	Apr	11	1912	
Vosburgh, Charles	Tranter Donald J	41	383 386	L.C.	June	9	1915	
Vosburgh, E. A.	Witte Engine Works	41	47 48	Bill Sale	Jan.	7	1916	
Vosburgh, Sidney P.	Amundson, Harry J.	40	472	W.D.	Jan	17	1917	
Vosburgh, John A.	Nelson, Charles	41	412	Rel	June	22	1918	
Voorhees, Elizabeth W.	Norton, Lillian R.	46	575 577	W.D.	Feb	25	1919	
Voorhees, Elizabeth W.	Burdick, Harley H.	46	610 612	Agree ment	May	2	1919	
Vosburgh, Everett A.	Donsbough, William H.	47	219 220	Mtg	Jul	30	1920	
Voorhees, Elizabeth W.	Burdick, Harley H. et ux	40	614	W.D.	Apr	27	1922	On Main St + Lincoln City road.
Vosburgh, Marcia U.	Vosburgh, Carle J.	40	621	W.D.	May	18	1922	On Bostwick Hill
Vosburgh, Carle J.	Sul Sav. Soc	35	691	Mtg	Jun	8	1922	
Vosburgh, Marcia U.	Harrity, John K. + Mayme	40	647	W.D.	Nov	7	1922	Bostwick St.
Vosburgh, Everett A.	Webb, Carl S.	49	2	W.D.	Dec	5	1922	Westogue



DIRECT INDEX TO DEEDS.

GRANTOR.

GRANTOR	GRANTEE	BOOK	PAGE	CHARACTER OF DEED	DATE OF RECORD			LOCATION OF PROPERTY
					MONTH	DAY	YEAR	
<b>Vo</b>								
Voorhes, Elizabeth W.	Burdick, Harley H. et al	42	424	I.C.	Sept	24	1925	Part of Mtg.
Vosburgh, Est Phebe	Vosburgh, Chas. M. Cur.	48	600	Att. of appt.	Nov	12	1925	
Vosburgh, Earle J.	Vosburgh, Marcia U.	49	151	W.D.	Apr	1	1926	Bostwick St
Vosburgh, Marcia U.	Salisbury Bank & Trust Co.	50	109	Mtg	Apr	1	1926	
Vosburgh, Marcia U.	Vosburgh, Earle J.	49	152	W.D.	Apr	1	1926	Bostwick St
Vosburgh, Est Phebe	Vosburgh, Charles M.	52	257	Att. of Devise	Dec	17	1926	
Voorhes, Elizabeth W.	Burdick, Harley H. & Jennie L.	51	41	Rel. to Mtg	May	2	1927	
Vosburgh, Charles M.	Eggleston John & W. J. Tobin	42	464	I.C.	June	4	1927	
" " "	Wike, Frank A. & John L.	50	176	Mtg.	Jan	23	1928	

VR-Y



GRANTEE.

## REVERSE INDEX TO DEEDS.

GRANTEE	GRANTOR	BOOK	PAGE	CHARACTER OF DEED	DATE OF RECORD			LOCATION OF PROPERTY
					MONTH	DAY	YEAR	
Vo								
Vosburgh, Everett A.	Donsbough, William H.	40	449	W.D.	Jul	30	1920	Both sides of Highway Ashley Falls to Falls Village
Voorhes, Elizabeth W.	Burdick, Harley H.	47	570	Mtg	Apr	27	1922.	
Vosburgh, Earle J.	Vosburgh, Marcia U.	40	621	W.D.	May	18	1922	On Postwick Hill.
Vosburgh, Everett A.	Donsbough, William H.	48	36	Rel of Mtg	Dec	5	1922.	
Vosburgh, Chas M. Exr	Vosburgh, Est. Phebe	48	600	Ch. of Appt	Nov	12	1925	
Vosburgh, Marcia U.	Vosburgh, Earle J.	49	151	W.D.	Apr	1	1926.	Postwick St.
Vosburgh, Earle J.	Sal Sav. Soc.	51	27	Rel of Mtg	Apr	1	1926	By Assignee Sal. Bank & Tr. Co.
Vosburgh, Earle J.	Vosburgh, Marcia U.	49	152	W.D.	Apr	1	1926.	Postwick St.
Vosburgh, Charles M.	Vosburgh, Est. Phebe	52	257 259	Proct of Devised	Dec	17	1926.	

VR-Y

VR  
VU  
VY





DIRECT INDEX TO DEEDS.

GRANTOR.

GRANTOR	GRANTEE	BOOK	PAGE	CHARACTER OF DEED	DATE OF RECORD			LOCATION OF PROPERTY
					MONTH	DAY	YEAR	
WA								
Wauger Chas F et al	Warner - Wheeler & Church	34	722	War	Jan	1	1900	
do	Salem Baptist Building Association	34	730	"	Apr	18	1900	
do	Warner - Wheeler & Church	37	364	2c	Jan	1	1900	
Warner Donald T.	Warner Donald J.	37	472	2c	Mar	14	1900	
Warner Donald J.	Warner Donald T.	37	473	2c	Mar	14	1900	
do	Trink Wm & Mahala	37	489	2c	May	24	1900	
do	Warner Wheeler & Church	39	82	P. War	Mar	20	1900	
Warner Duml Jr et	Rorabach J Henry	39	122	Pro cont	July	21	1900	
do	Warner Elwood B	39	126	Bis	July	27	1900	
Walsh Est Martin	Walsh Timothy	39	155	Pro cont	Nov	2	1900	
Warner Donald T	Cornell Wm L.	39	161	2c	Nov	8	1900	
Warner Donald J. Trustee	Spruss Frank D	37	519	L. C.	Apr	9	1901	
Walton Mary H et al	Odenbreit John M	37	520	L. C.	Apr	12	1901	
Warner Donald T.	Melvin James B.	40	28	Tras	May	22	1901	
Warner Donald T. et al	Schwat. Darline W.	37	524	L. C.	May	28	1901	
Walsh Mary	Walsh Timothy	37	537	L. C.	Aug	2	1901	
Walsh Martine Est	John & Timothy Walsh	39	211	Cont	Aug	2	1901	
"	Walsh Timothy	39	212	Pro	"	"	"	
Walsh William et al.	"	39	215	L. C.	"	"	"	
Washington Joseph	The Holley Mfg Co.	35	414	Mgt.	Oct	1	1901	
Warner Donald T. Trustee	Trink Charles R.	37	543	L. C.	Nov	4	1901	
Warner Est. C. Percy Elizabeth & Ouellet et al.	Louise Salisbury	39	247	Tras	Feb	2	1901	
Warner D. J. Judge Pro.	Robert Jelis G.	39	250	Cont	"	"	"	
Warner D. T. Trustee	Trink Chas R	37	543	2c	Nov	4	1901	
do	Humer Wm H	37	546	2c	Nov	21	1901	
Wauger Chas. F.	Miles Chas. E.	37	44	Tras	"	"	"	
Warner D. T.	Miles Chas E	37	45	Tras	"	"	"	
Whitbeck Wm H.	Landon Howard F	37	563	L. C.	July	19	1902	
Warner Maud et al.	Salisbury Sav. Soc.	32	361	Mgt	July	21	1902	
Warner Edwin W.	Lange Martin	40	72	Tras	Apr	30	1903	
Wauger Chas. F.	Hortie W. W.	39	418	L. C.	Aug	22	1903	
Warner Grace	Sal. Sav. Soc.	32	369	Mgt	Aug	22	1903	
Warner Maud M. K. et al.	Warner Est. C. Alden	39	441	Tras	Nov	20	1903	
Warner Maria B.	Shupe. Allenia C. W.	40	88	Tras	Nov	30	1903	
Warner Donald T.	Landon Howard F	40	89	Tras	Nov	30	1903	
Wauger Chas. F.	Reed Marvick	37	600	L. C.	Jan	9	1904	
Walton Mary H et al.	The M. H. H. School	39	478	L. C.	Jan	4	1904	
Wauger Chas. F.	Salisbury Sav. Soc.	32	372	Mty	Jan	15	1904	
Warner H. Maria	Clark Sarah A	37	603	L. C.	Jan	30	1904	
Walsh Michael Jr.	Walsh Michael John	37	604	L. C.	Feb	10	1904	
Warner D. T. Trustee	Warner R. Maud & Wm R.	39	473	P. War	May	23	1904	
Warner R. Maud & Wm R.	Warner D. T. Trustee	35	438	Mty	May	23	1904	
Warner Donald J. et al.	Warner D. T. Maud & Wm R.	39	500	Pro	June	17	1904	
Warner D. T. et al.	Little Robert	39	504	L. C.	June	21	1904	
Walton Mary H et al.	Bisell Herman J.	39	514	Tras	July	22	1904	
Melburne Maria H.	Bisell Herman J.	39	514	Tras	July	22	1904	

GRANTEE.

REVERSE INDEX TO DEEDS.

GRANTEE	GRANTOR	BOOK	PAGE	CHARACTER OF DEED	DATE OF RECORD			LOCATION OF PROPERTY
					MONTH	DAY	YEAR	
WA								
Wanger Chas F	Salisbury Savings Society	33	192	2 C	Mch	7	1900	
Warner Donald T et al	Wanger C F + Shenwood ME	34	722	War	Jan	1	1900	
do	Wanger Chas F	37	564	2 C	Jan	1	1900	
Warner Donald J.	Perry W B	37	471	2 C	Mch	15	1900	
do	Warner Donald T	37	472	2 C	Mch	14	1900	
Warner Donald T	Warner Donald J	37	473	2 C	Mch	14	1900	
Warner + Church	Rositer Est Saml	37	474	2 C	Mch	14	1900	
Warner + Church	Thurston Louis J	37	475	2 C	Mch	14	1900	
Warner + Church	Rositer Est Saml	37	478	2 C	Mch	21	1900	
do	Surdum Fred + Lucinda	37	479	2 C	Mch	28	1900	
do	Rositer Chas R	37	480	2 C	Mch	31	1900	
do	Thorp Ida M	37	483	2 C	Apr	7	1900	
Walsh Martin	Fitzgerald Margaret	37	482	2 C				
Walton Geo M	Wilbur L J + DM	37	503	2 C	July	28	1900	
Warner Church + Wheeler	Williams Hubert + Clara K	37	510	2 C				
do	Warner Donald J	39	<sup>79</sup> 82	P War	Mch	20	1900	
Warner Elwood Beatty	Warner Est Dan J	39	<sup>123</sup> 126	B + S	July	27	1900	
Walsh Timothy	Walsh Est Martin	39	155	Pro Conf	Nov	2	1900	
Warner Edwin W	Adam Joseph + Lucy	40	19	War	Mch	26	1901	
Ward Edward	Laudon George Est	39	<sup>177</sup> 177	Pro Conf	Mch	26	1901	
Warner Donald T Trustee	Reed J. Marvise	39	<sup>173</sup> 174	Acct Mgt	May	29	1901	
" " T. et al.	Church Sam M.	37	533	L C	July	8	1901	
Walsh Timothy	Walsh Mary	37	537	L C	Aug	2	1901	
Walsh John + Timothy	Walsh Martin Est	39	211	Pro Conf	Aug	2	1901	
Walsh Timothy	Walsh Martin Est	39	<sup>211</sup> 212	"	"	"	"	
" "	Walsh William Est	39	<sup>212</sup> 215	L C	"	"	"	
Warner Lyman	Felts Albert P.	40	36	War	Sept	23	1901	
Washington Joseph	Holley Mfg Co	40	39	War	Oct	1	1901	
Warner Donald T Trustee	Friuk Chas. R.	35	416	Mgt.	Nov	4	1901	
Wanger Chas F	Mitchell June S	40	13	War	Jan	16	1901	
Warner D. T. Trustee	Friuk Chas R	35	419	Mgt	Jan	27	1902	
Wanger Chas F	Sal. Sav. Soc	33	207	L C	Feb	10	1902	
Warner Maud W. K.	Wood E. Caroline M.	40	53	War	July	2	1902	
Whitbeck Elizabeth A	Laudon Howard H	37	564	L C	July	29	1902	
Walsh Michael	Sal. Sav. Soc	40	60	War	July	10	1902	
Warner D. T. et al.	Sal. Sav. Soc.	33	212	L C	July	10	1902	
Wanger Chas F	Hortie Willard W.	39	<sup>414</sup> 416	L C	Aug	22	1903	
Warner Grace	Hortie Willard W.	40	79	War	Aug	22	1903	
Warner D. T. et al.	Sal. Sav. Soc.	40	81	War	Dec	7	1903	
Warner Geo. Coffey	Taylor Justin et al Exrs	39	<sup>438</sup> 440	"	Nov	20	1903	
Warner Geo. C. Adair	Warner Maud Dr. K. et al.	39	441	Pro	Nov	20	1903	
Warner Geo. Coffey	Gay Henry	39	<sup>450</sup> 451	Acct Mgt	Dec	2	1903	
Warner D. T. Trustee	Friuk Charles R.	35	435	Mgt	Dec	26	1903	
Walsh Michael + Julia	Neysan Alice	39	<sup>468</sup> 470	Acct Mgt	Feb	4	1904	
" " " " "	Walsh Michael Sr	37	604	L C	Feb	10	1904	
Washine Co. by Trustee	Sardam Catherine	37	559	2 C	June	14	1902	
Warner Donald T	Sellers Martha F.	35	489	Mty	Nov	6	1902	

WA

DIRECT INDEX TO DEEDS.

GRANTOR.

GRANTOR	GRANTEE	BOOK	PAGE	CHARACTER OF DEED	DATE OF RECORD			LOCATION OF PROPERTY
					MONTH	DAY	YEAR	
WA Warner Maud <sup>Est</sup>	Warner Geo. C. Sr.	39	515	Per Distt	July	22	1904	
Warner D. T. et al. Trustees	Seville Robert	39	518	Lb.	Aug	6	1904	
Washington Joseph	Knight Kate B.	40	103	Tras	Aug	24	1904	
Warner Donald T.	Hoster W. W.	40	116	Tras	Dec	3	1904	
Warner Donald J. Est	Warner Grace Adela <sup>Est</sup>	39	554	Distt	Dec	10	1904	
" " " "	Warner, Grace Donald <sup>Est</sup>	39	555	" "	"	"	"	
Walton George M.	Stephens C. A.	35	439	Mtg	Dec	20	1904	
Wanger Charles F.	The S. N. E. Tel. Co	39	523	Lease	Dec	30	1904	
Ward Edward	" " " " "	39	564	" "	Jan	6	1905	
Wanger Charles F.	Warner Geo. C.	40	119	Tras.	Mar	30	1905	
Warner Donald T.	Reidley Thomas.	37	623	Lb.	May	15	1905	
Warner Geo. C. Sr.	Chapman Emily S.	40	122	Tras	May	18	1905	
Wanger Chas. F.	S. N. E. Tel. Co	39	642	Permt	Sept	7	1905	
Walsh Michael	Lab. Lav. Soc	32	384	Mtg	Sept	2	1905	
Wanger Chas. F.	Seville Robt & Herbert	37	628	Lb.	Sept	9	1905	
Warner George Coffing	Town of Salisbury	41	21	Tras	Nov	11	1905	
Walton Geo. M.	Clesocland Smith	40	146	Tras.	Nov	24	1906	
Walton <del>Geo. M.</del>	Randall Sarah G.	40	145	Tras	Nov	24	1906	
Wanger Chas. F.	Sharon Electric Light	41	66	Lease	Nov	22	1906	
Warner Donald T. Trustees	Parsons George E.	37	648	Lb.	Nov	1	1906	
Wanger Chas. F.	Warner Geo. C.	40	152	Tras	Nov	31	1906	
Warner Donald T.	Warner R. Maud -	37	651	Lb.	Nov	14	1906	
Warner R. Maud -	Lab. Lav. Soc	32	388	Mtg	Nov	14	1906	
Warner R. Maud -	Warner D. T. Trustees	35	454	Mtg	Nov	14	1906	
Warner Malcolm C.	Warner D. T. Grace Adela <sup>Est</sup>	40	166	Tras	July	9	1906	
Warner Donald T. et al.	Miles Wm A & Helen W.	41	162	Lb.	Dec	1	1906	
Warner L. Maud	Faine J. Co -	39	625	Lien	May	12	1905	
Warner Donald T.	Trovis Orren -	40	199	Tras	Apr	27	1907	
Warner Grace et al.	Stone Emma M.	37	684	Lb.	June	4	1907	
Warner Mary D & Lydia J.	Sharon Electric Light Co	41	280	Lease	June	7	1907	
Warner Donald T. Trustees	Frank Annie Olain	41	294	act	July	24	1907	
Warner			291	Mtg				
Walton John P. Est	Washburne Maria H	41	358	Per	Dec	12	1907	
Warner Darwin D et.		41	359	Tras				
Warner Darwin D Est	Warner Lydia	41	412	Per	May	4	1908	
Warner Wallace A.	Hart Arthur N & A.	40	413	Distt	May	4	1908	
Warner Donald T.	Sellen Martha F	42	41	Tras	Sept	21	1908	
Warner Donald T.	Seville Robert	41	533	Lb.	Nov	26	1909	
Warner Donald T.	Wells Caroline C	42	536	Lb.	Nov	27	1909	
Warner Donald T.	Wells Caroline C	42	51	Lb.	May	14	1909	
Warner Donald T.	Schubert Caroline W.	42	52	Lb.	May	14	1909	
Warner Donald J.	Wells Caroline C.	42	54	Lb.	May	14	1909	
Warner Donald J.	Wells Caroline C	41	570	Lb.	May	14	1909	
Walsh Julia Est	Walsh Michael Jr.	41	635	Per	Nov	12	1910	
Walsh Michael H &	Walsh Michael Jr.	42	76	Lb.	Nov	12	1910	
Walsh Julia Est	Walsh Michael Jr.	43	85	Per	Nov	8	1910	
Warner Geo. Coffing	Borden Louis R.	42	86	Distt	Nov	8	1910	
Warner Donald J.	Turner Jessie M.	42	99	Lb.	Dec	1	1910	
Warner Geo C. Trustee	Borden Louis R.	43	101	Lb.	Dec	3	1910	
			106					
			110	Tras	Dec	1	1910	

GRANTEE.

REVERSE INDEX TO DEEDS.

GRANTEE	GRANTOR	BOOK	PAGE	CHARACTER OF DEED	DATE OF RECORD			LOCATION OF PROPERTY
					MONTH	DAY	YEAR	
WA								
Warner, Donald J. Trustee	Sal. Sav. Soc -	39	489 490	Lb	May	23	1904	
Warner, L. Maud (Trustee)	Warner Donald J. Trustee	39	491 493	P. Tran	May	23	1904	
Warner, D. J. Trustee	Warner, L. Maud + Trustee	35	438	Mtg	May	23	1904	
Warner D. J. Trustee	Warner Donald J. Est	39	500	Pr. Clf	June	17	1904	
Warner George C. Sr.	Warner Maud M. K. Est	39	515	Pr. Selt	July	22	1904	
Washington Joseph L.	Holley Mfg Co	37	615	Lb	Aug	24	1904	
Warner, Donald J.	Littles Alice C + albr	40	115	Tran	Nov.	25	1904	
Warner Grace, Adèle de F.	Warner, Donald J. Est	39	554	Death	Dec	10	1904	
Warner D. J. Trustee	" " " " "	"	555	" " "	"	"	"	
Wauger, Chas F Adm	Daniels Milvain W. Est	39	604	Clf	Mar	16	1905	
Warner Donald J.	Parsons William B	37	619	Lb	Mar	31	1905	
Warner Geo. C.	Wauger Chas. F	40	119	Tran	Mar	30	1905	
Warner Geo. C.	Hutchinson & Clark	40	120	Tran	Mar	31	1905	
Warner Geo. C. Sr.	Salisbury Sav. Soc.	33	234	Lb	May	17	1905	
Warner, Donald J.	Becker Hull + Eggleston	39	641	Notice	Sept	4	1905	
Wauder Eugene A.	O'Hara Thomas	40	134	Tran	Sept	26	1905	
Wallace, Francis M.	Ball Robert H + Sarah	41	8 9	Tran	Oct	10	1905	
Wauger Charles F.	Daniels Nathan L.	37	638	Lb.	Jan	6	1906	
Walton Geo. M. et al.	Falls Village Sav. Bank	41	53 54	Prud Inchance	Jan	18	1906	
Walton Geo. M.	Falls - Village Sav. Bank	37	645	Lb	Jan	24	1906	
Walton Geo. M.	Stephens C. A	37	646	Lb	Jan	24	1906	
Walton Geo. M.	Parsons Chas M +	37	647	Lb	Jan	24	1906	
Warner Donald J. Trustee	Parsons George E	35	451	Mtg	Mar	1	1906	
Warner Geo. C.	Wauger Chas. F	40	152	Tran	Mar	31	1906	
Warner, L. Maud	Paine The J. R. Co	41	89	Prud	Apr	20	1906	
Warner L. Maud	Warner D. J. Trustee	39	651	Lb	Apr	14	1906	
Warner D. J. Trustee	Warner L. Maud	35	454	Mtg	Apr	14	1906	
Walton George M.	Middlebrook Edu. H	41	101	Prud	Apr	26	1906	
Warner Donald J. Trustee	Warner Maud M. C.	40	166	Tran	July	9	1906	
Warner Grace -	Salisbury Sav. Soc.	33	248	Lb.	Aug	9	1906	
Wauger Charles F.	Morrissey James	40	172	Tran.	Aug	27	1906	
Warner Donald J.	Bliss Fannie + Edith M.	41	224 227	Tran	Dec	25	1907	
Walton Geo H -	Parsons Est W. H.	41	65	2 C	Feb	24	1906	
Warner Donald J.	Lewis Owen -	35	467	Mtg	Apr	27	1907	
Warner Grace Ed.	Stone Emma M	37	683	Lb	June	4	1907	
Warner Donald J. et al.	Wells Frank	37	687	Lb	July	11	1907	
Warner Donald J. et al.	Knight Geo. H	37	698	Lb.	Nov.	20	1907	
Warner Maria D.	Bissell Trustee	41	341	Prud	Nov	30	1907	
" " " "	Bissell William J.	41	342	" "	Nov	30	1907	
" " " "	Clark Geo. H.	41	342	" "	Nov	30	1907	
" " " "	Valentine Richard	41	343	" "	Nov	30	1907	
Warner Wallace A	Crossman Patience	41	340 341	Prud	Nov.	29	1907	
Walburne, Maria H.	Walton John P. Est.	41	358 359	Prud	Dec	12	1907	
Walsh Michael	Sal. Sav. Soc.	33	265	Lb.	Feb	14	1908	
Warner Lydia J.	Warner Darwin D	41	412 413	Prud	May	4	1908	
Warner, Lydia J.	" " " "	41	412	Prud	May	4	1908	
Wauger, Chas. F.	Sal. Sav. Soc.	33	274	Lb	July	2	1908	

WA

DIRECT INDEX TO DEEDS.

GRANTOR.

GRANTOR	GRANTEE	BOOK	PAGE	CHARACTER OF DEED	DATE OF RECORD			LOCATION OF PROPERTY
					MONTH	DAY	YEAR	
WA Warner D. T. Trustee	Boyle Bridget	42	107	Ab.	Feb.	4	1911	
Warner Donald J.	Johnson Alice Josephine	42	109	Ab.	Feb	8	1911	
Wauger Charles F.	Dickinson Arthur R.	43	167	Lease	Mar	31	1911	
Wagner Ernest O.	Reid William H.	43	209	Mgt	May	3	1911	
Warner D. T. Trustee	Lat. Sav. Soc	43	214	abst	May	11	1911	
Wauder Eugene A.	O'Hara Thomas.	42	122	Ab.	July	1	1911	
Warner Donald J.	McNeil Harvest	42	131	Ab	Sept	20	1911	
Warner Donald T.	Torris Arac.	42	132	Ab.	Sept	21	1911	
Wauger Chas. F.	Lat. Sav. Soc	32	439	Mgt.	July	24	1911	
Warner Donald T. et al.	Schubert Gustav	43	368	Ab	Nov	1	1911	
Warner Donald T. Trustee	Bradley W. P.	42	137	Ab.	Dec	7	1911	
Warner Mary J.	Warner Geo. C.	43	392	Ab.	Dec	20	1911	
Warner Geo. C.	Wagner Ernest O.	43	396	Mar.	Dec	23	1911	
Warner Donald T.	Levine Geo. F. E.	42	216	Ab.	Mar	19	1912	
Warner Donald T.	Levine Geo. F. E.	42	143	Ab.	Apr	2	1912	
Warner Donald T.	Ball Sarah E.	42	145	Ab.	Apr	16	1912	
Warner Harry J. & Fred D.	Norvell Matthew	43	540	Ab	Apr	13	1912	
Warner Harry J. & Fred D.	Norvell John	43	603	Ab	June	25	1912	
Warner D. T. et al. Exr.	Selleck James M.	44	92	Mar.	June	25	1912	
Warner Donald T.	Hotie Wilbur W.	40	379	Mar.	Mar	19	1913	
Warner Harry, Sara,	Snyder Frank	44	255	Mar	Apr	12	1913	
Ward Edward Est.	Ward Mary A. et al.	44	282	Pr.	May	15	1913	
Wardwell John M.	Knight Mary F.	44	297	abst	May	17	1913	
Warner George Coffey	Warner Geo. Sam	40	387	Mar	June	25	1913	
Warner Geo. Sam. Co.	Warner Geo. Coffey	35	564	Mtg	June	25	1913	
Warner Geo. Sam. Co.	Warner Geo. Coffey	44	351	Sale	June	25	1913	
Wauger Charles F.	Jayase Harvest	44	497	Mar	Aug	6	1913	
Wagner Ernest O.	Barroso John	42	229	Ab.	Dec	12	1913	
Washburne Maria H.	Miller Corine C.	44	620	Pr.	Jan	17	1914	
Warner Geo. C.	Hunter Gilbert	44	2	Pr.	Jan	21	1914	
Warner R. Maud.	R. B. Trust Co. Exr	45	49	Pr.	Apr	28	1914	
Warner D. T. et al.	The T. C. T. Co.	42	187	Ab.	May	12	1914	
Warner Geo. C.	Peabody E. L.	44	22	Sale	Aug	18	1914	
Warner Donald T.	Bradley W. P.	42	194	Ab.	Aug	21	1914	
Walsh Joseph.	Walsh Michael Jr.	42	201	Ab.	Dec	26	1914	
Walsh Mary Agnes	Walsh Michael Jr.	42	202	Ab.	Dec	26	1914	
Wauger Charles F.	Baldine Grace	40	424	Mar	Apr	1	1915	
Warner Donald J.	Vosburgh Otha	45	387	Ab	June	9	1915	
Warner Grace, adsk & F.	Fulton I Kent	40	434	Mar	Aug	7	1915	
Ward, Edward, Est. of	Ward, Nathaniel Church	45	574	Pr.	Jan	14	1916	
Walsh, Est. of Michael	Walsh James N.	45	589	Pr.	Mar	4	1916	
Warner, Donald J.	Lat. Sav. Soc.	32	490	Mtg	May	5	1916	
Warner, Donald J.	The S. N. E. Telephone Co.	46	129	Pr.	Dec	9	1916	
Washburne, Mrs. W. A.	" " " "	46	134	"	"	"	"	
Walsh, Est. of Michael	Walsh, James N.	46	180	Pr. Dist.	Jan	5	1917	
" " " "	" John P.	46	180	"	"	"	"	
" " " "	Hugino, Mary	46	180	"	"	"	"	
" " " "	Walsh, Michael L.	46	180	"	"	"	"	



GRANTEE.

REVERSE INDEX TO DEEDS.

GRANTEE	GRANTOR	BOOK	PAGE	CHARACTER OF DEED	DATE OF RECORD			LOCATION OF PROPERTY
					MONTH	DAY	YEAR	
WA Warner <sup>Trustee</sup> Geo. C.	Gay Charlotte Exp	42	37	Lb	Jan	6	1909	
Warner D. T. et al.	Bosman Richardson <sup>Co</sup>	41	504	Lb.	Jan	23	1909	
" " " " " "	" " " " "	42	39	Lb	Feb	27	1909	
Warner Donald T.	Seville Robert	42	42	Lb	Feb	27	1909	
Warner Donald T.	Wells Frank	42	50	Lb	May	14	1909	
Warner Donald J.	Wells Frank	42	53	Lb	May	14	1909	
Warner Donald Total.	Wells Frank	41	561	Lb	May	14	1909	
Warner Donald J.	Wells Frank	41	564	Lb	May	14	1909	
Warner Donald T. et al.	Black Geo H	42	66	Lb	Aug	10	1909	
Wagner Chas. F.	Hutchinson Ellen B	42	74	Lb	Jan	6	1910	
Walsh Michael Jr.	Walsh Julia Est	41	635	Lb	Feb	12	1910	
Walsh Michael Jr.	Walsh Michael Jr	42	76	Lb	Feb	12	1910	
Warner Geo. C. Trustee	Randall Gertrude <sup>M</sup>	43	41	Depos	Sept	14	1910	
Walsh Michael Jr	Walsh Julia Est	43	85	Dist	Nov	8	1910	
Warner Geo. Coffing	Randall Gertrude	43	103	Lb.	Dec	1	1910	
Warner Donald J.	Turner Chas. E.	42	100	Lb.	Dec	3	1910	
Warner Donald J.	Johnson Guy C.	42	108	Lb.	Feb	8	1911	
Wagner Charles F.	Morrissey James	42	115	Lb	Feb	20	1911	
Wagner Ernest O.	Raid Melvin H.	43	202	Acmt	May	2	1911	
Wagner Ernest O.	Raid Melvin H.	43	205	Mar	May	2	1911	
Warner Geo. C.	Rasse Madeline <sup>M</sup>	40	330	Mar	June	12	1911	
Warner Geo. C.	Coffing John H. et	43	217	Mar	June	13	1911	
Warner Geo. C.	Melvin Clare H. et	43	213	Lb.	June	13	1911	
Warner Donald J.	McNeil Charles P	42	120	Lb	Sept	20	1911	
Wagner Ernest O.	Caruso John	35	538	Mgt	Oct	9	1911	
Warner Donald J.	Wells Frank	43	362	Lb.	Nov.	1	1911	
Warner Geo. C. et al.	Black Geo. H. et al.	43	403	Lb.	Dec	20	1911	
Warner Geo. C.	Warner Mary J.	43	392	Lb.	Dec	30	1911	
Warner Mary J.	Lab. Lav. Soc	43	391	Acmt	Jan	15	1912	
Wagner Ernest O.	Warner Geo. C.	43	396	Mtg	Jan	15	1912	
Wagner Ernest O.	Raid Gertrude D	43	399	Mar	Dec	30	1911	
Wagner Charles F.	Senior Geo. F. E	35	542	Lb.	Feb	1	1912	
Warner Charles R.	Melvin James R.	40	351	Mar.	Apr	1	1912	
Warner D. Total Exp	Pottius Milton H	43	572	Lb	May	28	1912	
Wagner Chas F.	Lab. Sav. Soc.	33	319	Lb.	Jan	6	1913	
Warner Geo. C.	Hunter Gilbert	44	106	sale	Feb	5	1913	
Warner D. T. et al	Melvinson N <sup>m</sup>	35	557	Mtg	Feb	1	1913	
Warner Donald T.	Black Geo. H.	42	165	Lb.	April	3	1913	
Ward Mary A et al	Ward Edward Ed	44	252	Lb	May	14	1913	
Warner D. T. et al.	Black Geo. H.	42	169	Lb.	Apr	12	1913	
Warner Geo. Geo. C.	Warner Geo. Coffing	40	387	Mar	June	25	1913	
Warner Geo. Coffing	Warner Geo. Geo. C.	35	565	Mtg	June	25	1913	
Warner Geo. Coffing	Warner Geo. Geo. C.	44	347	Acmt	June	25	1913	
Ware James	Whaler Andrew J.	42	227	Lb.	Nov	10	1913	
Warner Geo. C.	Hunter Gilbert	44	21	sale	Aug	10	1914	
Walburne Maria H.	Bosman Richardson <sup>Co</sup>	40	191	Lb.	Nov.	14	1914	
Walsh Michael Jr.	Walsh Joseph	42	201	Lb.	Dec	26	1914	
Walsh Michael Jr.	Walsh Mary Agnes	42	202	Lb.	Dec	26	1914	

DIRECT INDEX TO DEEDS.

GRANTOR.

GRANTOR	GRANTEE	BOOK	PAGE	CHARACTER OF DEED	DATE OF RECORD			LOCATION OF PROPERTY
					MONTH	DAY	YEAR	
WA								
Walsh, Est. of Michael	Jompkins, Nora	46	180	Pro. Cef. Dist.	Jan.	5	1917	
" " "	Carly Henrietta	46	180	"	"	"	"	
" " "	Walsh, William B.	46	180	"	"	"	"	
Wanger, Charles F.	Brinton, Dwight	40	476	War.	Mar.	31	1917	
Walsh, et al. James N.	Walsh, Henrietta P.	46	345	2-C.	Feb.	28	1917	
Warner, Donald T.	Wilkinson, William N.	46	270	Rel.	Apr.	14	1917	
Warner, Est. of Rizzie	Warner et al. Leonard	46	349	Pro Cef. of Divorce	Sept.	7	1917	
Wagner, Ernest C.	Cooper, Lottie	46	204	Attchmt	Dec.	19	1917	
Walsh, Timothy	Molon, Leone	40	493	War.	Jan.	21	1918	
Warner, Trustee Donald T.	Harris, Harlow P.	46	409	Rel.	Jan.	21	1918	
Wanger, Charles F.	Dres, Henry B.	46	466	Assimnt of Mtg	Aug.	24	1918	
Warner, Geo. Farm Co.	Warner, Geo. Coffing	46	467	W.D.	Aug.	30	1918	
Warner, Mary J.	Warner, George C.	46	470	Assimnt of Mtg	Aug.	30	1918	
Warner, George Coffing	Lasse, Madeline M.	46	471	Rel.	Aug.	30	1918	
" " "	Warner, Geo. Farm Co.	"	"	"	"	"	"	
" " "	Halliwell, Walters S.	46	473	W.D.	Aug.	30	1918	
Warner, Trustee Donald T.	Robbins Burrall Trust Co.	46	482	L.C.	Sept.	4	1918	Debrauder Fort Henrietta
" " "	" " "	46	484	Assimnt of Mtg	Sept.	4	1918	
Warner, George Coffing	Crowell, Frank G.	46	512	Assimnt of Mtg	Oct.	17	1918	
Walsh, Timothy	Molon, Leone	46	529	Rel.	Nov.	19	1918	
Warner, Lyman	Warner, Charles E.	40	514	W.D.	Feb.	5	1919	
Walsh, Michael	Walsh, William A.	46	600	Rel.	Apr.	9	1919	
Walsh, Michael, Jr.	Walsh William A.	46	602	W.D.	Apr.	9	1919	
Walsh, William A.	Walsh, Michael	35	627	Mtg	Apr.	9	1919	
Warner, Donald T.	Hortie, Wilbrod W.	42	307	L.C.	Jun.	9	1919	
Warner, William R.	Warner, Leonard Clifford	47	25	L.C.	Nov.	17	1919	
Warner, Leonard Clifford	Crane, Edith Louise	40	527	W.D.	Dec.	6	1919	
Warner, George Coffing	Town of Salisbury	47	72	L.C.	Dec.	23	1919	
Warner, Est. of Lyman	Warner, Charles L.	47	92	City of Deed Ownership	Mch.	20	1920	
Walsh, Gertrude	Walsh, William A.	42	340	L.C.	Mch.	30	1920	Farm - W side of highway from Harrison, Bellwood to Cherry Pine line Village Property
Wanger, Charles F.	Goodsell, Emily U.	40	536	W.D.	Apr.	22	1920	W side mountain road Village Property
" " "	Weising, Charles H.	40	537	W.D.	Apr.	28	1920	W side mountain road On road to Mt Aiga.
Warner, Donald T. et al	Sal. Cutlery Handle Co.	42	375	L.C.	May	28	1920	
Wanger, Charles F.	Brinton, Dwight	47	230	Rel. of Mtg	Aug.	27	1920	
Warner, Charles L.	Williams, Anson M.	40	555	W.D.	Sep.	2	1920	Salisbury Vill. prop
Warner, Charles L.	Himmerle, John H.	40	557	W.D.	Sep.	27	1920	From School Street Small structure on piece back of store
Wanger, Charles F.	Senior, George T. E.	47	323	Rel. of Mtg	Jan.	13	1921	
Warner, Est. of Lyman	Warner, Charles L.	47	335	Pro Cef. of Divorce	Feb.	5	1921	
Walker, William W. et al	Barnum, Richard N.	47	349	Deed	Feb.	26	1921	292 acres on Salmon Creek. 30 acres on W. side.
Warner, Philip W.	Salisbury Cutlery Handle Co.	40	577	W.D.	Mch.	28	1921	road from base to Mt A. 20 acres N. side of Belleli Hill road.
Warner, Philip W.	Lansing Cleveland C. et ux	40	578	W.D.	Mch.	28	1921	
Warner George Coffing et ux	Warner, George Coffing Jr	47	389	W.D.	Apr.	15	1921	
Walsh, William A.	Walsh, Michael	35	666	Mtg	May	5	1921	
Wanger, Charles F.	Goodsell, Emily U.	47	423	Rel. of Mtg	Jun.	13	1921	
Walker, William W. et al	Federal Land Bank of Springfield	47	491	agree ment	Nov.	17	1921	
Warner, Donald T. et al	Sal. Sav. Soc.	48	40	Mtg	Dec.	14	1922	
Warner, Donald T. et al	Sal. Cut. Handle Co.	48	44	W.D.	Dec.	23	1922	Whitbeck place.

GRANTEE.

REVERSE INDEX TO DEEDS.

GRANTEE	GRANTOR	BOOK	PAGE	CHARACTER OF DEED	DATE OF RECORD			LOCATION OF PROPERTY
					MONTH	DAY	YEAR	
WA Wanger, Charles F.	Ostrander, Lydia E.	40	421	Tras.	Feb	19	1915	
Wagne, Oil Truck	Spicer, Charles E.	45	342	Contract	Feb	26	1915	
Warner, D. J. agent	Ostrander, Fred	41	31	Lease	Apr	19	1915	Vol. 1 Per Corp record
Warner, Donald J.	Ostrander, Henrietta	40	363	Deed	Apr	29	1915	
Walsh, Marianne	Bartman, Agnes G.	35	593	Mtg.	June	14	1915	
Warner, Donald J.	Yosburgh, Charles	41	383	De	June	9	1915	
Warner, Bruce, Adelle de F.	Staul, Emma M.	40	432	Tras	Aug	7	1915	
Warner, Donald J.	Clark, George H.	45	571	Deed	Jan	14	1916	
Ward, Nathaniel Church	Ward, Edward Estof	45	574	cty.	Jan	14	1916	
Walsh, James N.	Walsh, Est of Michael	45	189	cty.	Mar	4	1916	
Warner, Donald J.	Sal. Sav. Soc.	33	340	Rel	Mar	13	1916	
Walsh, Timothy	Gaghan et al, Margaret E.	46	97	2. C.	July	15	1916	
"	Gaghan, James	42	283	2. C.	July	15	1916	
"	Angell, Mary G.	42	284	2. C.	July	15	1916	
"	Boyle, et al, Michael J.	46	98	2. C.	July	15	1916	
"	Gaghan, Julia, et al.	42	285	2. C.	July	15	1916	
"	Brady et al, Ellen Gaghan	46	100	Deeds	July	15	1916	
"	" " " "	46	125	cty.	Dec	14	1916	
Walsh James N.	Walsh, Est of Michael	46	180	Pro. Ct.	Jan	5	1917	
" John P.	" " " "	46	180	"	"	"	"	
" Michael L.	" " " "	46	180	"	"	"	"	
" William B.	" " " "	46	180	"	"	"	"	
" Henrietta P.	" et al., James N.	46	245	2-C.	Feb.	28	1917	
Wanger, Charles F.	Brinton Dwright	35	610	Mtg	Mar	31	1917	
" " "	Reed, Emily L.	42	316	2-C.	Aug	7	1917	
Wanger, Charles F.	Wells, Ebbie W.	46	343	Deed	Aug	18	1917	
Jamieson, Melvin	Hawell, Alice E.	46	345	Deed	Sept	6	1917	
Warner et al, Donald	Warner, Est of Rizzie	46	349	Pro. Ct.	Sept	7	1917	
Warner, et al, Leonard	Warner, Est of Rizzie	46	349	Pro. Ct.	Sept	7	1917	
Warner, Trustee Donald J.	Sal Sav Soc	46	408	Rel	Jan	14	1918	
Walsh, Timothy	Molon, Leone	35	619	Mtg	Jan	21	1918	
Wardens Vestrymen of St. John's Church	Vandusen, Est of Sarah	46	452	Pro. Ct.	May	21	1918	
Waring, Hall B.	Kelsey, Horace S.	46	453	Lease	June	5	1918	
Warner, Geo Coffing	Warner, Geo, Farm Co.	46	467	U. D.	Aug	30	1918	
Warner, George C.	Warner, Mary J.	46	470	Assnmt of Mtg	Aug	30	1918	
Warner, Geo., Farm Co	Warner, Geo. Coffing	46	471	Rel	Aug	30	1918	
Warner, George Coffing	Halliwell, Walter S.	46	475	Mtg	Aug	30	1918	
Warner, George Coffing	Halliwell, Walter S.	46	478	Mtg	Aug	30	1918	
Warner, George Coffing	Halliwell, Walter S.	46	479	Mtg	Aug	30	1918	
Warner, Charles F.	Warner, Lyman	40	514	U. D.	Feb	5	1919	
Walsh, William A.	Walsh, Michael	46	600	Rel	Apr	9	1919	
"	Walsh, Michael Jr.	46	602	U. D.	Apr	9	1919	
Walsh, Michael	Walsh, William A.	35	627	Mtg	Apr	9	1919	
Wagner, Ernest O.	Cooper, Lottie	2	416	Rel. Attch	Jun	21	1919	
Warner, Leonard Clifford	Warner, William R.	47	26	2. C.	Nov	17	1919	
Warner, Donald J. et al	Eggleston, Corin J. et al	47	11-13	2. C.	Nov	17	1919	
Warner, L. Maud	Sal Sav Soc	47	62	Rel	Dec	6	1919	
Watson, George M.	Middlebrook, Edward H.	47	68	Rel of Judgment	Dec	17	1919	
Wanger, Charles F.	Clark, Caroline S.	40	531	U. D.	Feb	26	1920	Salisbury Market property
Warner, Charles L.	Warner, Est of Lyman	47	92	cty. of Deeds	Feb	26	1920	
Warner, Donald J. et al	Eggleston, Corin J et al	47	93	Ownership	Mch	20	1920	
			96	Judgment	Mch	23	1920	

WA

DIRECT INDEX TO DEEDS.

GRANTOR.

GRANTOR	GRANTEE	BOOK	PAGE	CHARACTER OF DEED	DATE OF RECORD			LOCATION OF PROPERTY
					MONTH	DAY	YEAR	
WA Warner, Donald P. et al.	Warner, Donald J.	48	48	L.C.	Jan	6	1923	4 Parcels On Mt Riga
Warner, Donald P. et al.	Mount Riga, Inc.	48	51	L.C.	Jan	6	1923	Mount Riga
Warner, Donald J.	Warner, Donald P.	48	55	L.C.	Jan	10	1923	2 Parcels Mt Riga
"	Schwab, Alice C.	42	58	L.C.	Jan	20	1923	1 Parcel, Mt Riga. (On Round Pond)
Warner, Charles L.	Brinton, Julia S.	42	388	L.C.	Jan	20	1923	1 Parcel, Mt Riga.
Wagner, Ernest O.	Brinton, Julia S.	42	390	L.C.	Mch	16	1923	Part. release of Mtg
Warner, Donald J.	Sal. Sav. Soc.	50	2	Mtg	Mch	22	1923	
Wagner, Ernest O.	McCabe, Pauline Welle	42	394	L.C.	Jun	18	1923	Mt Riga
Wagner, Ernest O.	Sal. Sav. Soc.	50	22	Mtg	Sept	10	1923	
Warner, Donald P. Trustee	Parsons, George E.	51	1	Rec of Mtg	Apr	8	1924	Est Sally Arms Wheel W. side of mountain
Wanger, Charles F.	Dempsey, Annie M.	49	72	W.D.	July	15	1924	Salisbury Village
Walsh, Est Marianne, dect	Williams, Parker D. Exr.	48	349	Cty of Apts	Aug	12	1924	
"	Bartram, Agnes G.	48	349	Rec of Mtg	Aug	12	1924	
Warner, Charles L.	Williams, Anson M.	51	351	Rec of Mtg	Nov	15	1924	
Walsh, Michael	Walsh, William A.	51	7	Rec of Mtg	Dec	13	1924	
Warner, Charles L.	Brinton, H. Roscoe	51	8	Rec of Mtg	Mch	2	1925	
Ward, Mary A. et al.	Russell, William P.	48	12	W.D.	Apr	17	1925	Near Dutch's Bridge
Wagner, Ernest O. et al.	Salisbury Bank & Trust Co	48	445	Mtg	July	1	1925	
Washburne, Maria H.	Notchkies, Helen W.	48	447	W.D.	July	27	1925	2 Parcels on highway from Salisbury to Lakeville
Warner, Donald J.	Renshaw, Lillian N.	42	484	L.C.	Sept	4	1925	
Wagner, Ernest O.	Salisbury Bank & Trust Co	48	486	Mtg	Oct	2	1925	
Wagner, Ernest O. et al.	Leverty, Vincent D.	48	498	Lease	Oct	15	1925	
Wagner, Ernest O. et al.	Boardman & Amundson	48	500	Lease	Nov	4	1925	
Wagner, Ernest O. et al.	Salisbury Bank & Trust Co	52	547	Mtg	Dec	31	1925	
"	Connecticut Power Co.	52	549	Lease	Jan	14	1926	
Wanger, Charles F.	Whitbeck, W. Samuel	49	554	W.D.	Feb	8	1926	Drug store & Post Office bldg.
Ward, Mary A. et al.	Swan, Joseph R.	52	597	W.D.	Feb	27	1926	Weatherque road.
Walsh, Michael	Walsh, William A.	52	70	Part Rec of Mtg	Mch	19	1926	
Walsh, William A.	Connecticut Power Co.	52	72	Deed	Mch	19	1926	Right of way.
Wagner, Ernest O. et al.	Sal. Bank & Trust Co.	52	76	Mtg	Mch	19	1926	
Walton, Est Seth	Town of Salisbury	53	78	Town Rec	Mch	31	1926	
Warner, Sarah	Martin, Abram S.	50	149	Mtg	June	29	1926	
Warner, Sarah	Martin, Abram S.	49	161	W.D.	June	29	1926	Charfield Ore Red Lot
Wall, Charles	Halliwell, Walter S.	ad & R 2	474	Rec of attach	July	7	1926	
Wagner, Ernest O.	Beebe, Herbert S. & Agnes	51	475	Rec of Mtg	Nov	18	1926	
Walsh, Margaret, et al.	O'Loughlin, Hannora	52	306	L.C.	Mch	12	1927	Homestead
Walsh, Florence, et al.	Silvernail, Anna	52	308	L.C.	Mch	18	1927	Lot at Ore Hill
Walton, Est Seth	Town of Salisbury	53	309	Part Rec	Mch	31	1927	
Ware, James	Patton, Joseph.	42	310	Rec	Apr	4	1927	
Wanger, Charles F.	Himmelle, John G.	42	459	L.C.	Apr	5	1927	Horse sheds # 26 - 27.
Warner, Charles L.	Drummond, Guy F.	42	461	L.C.	May	2	1927	Part Rec of Mtg
Wagner, Ernest O.	Coffin, Geo. M. Receiver	ad & R 2	463	Rec of attach	May	23	1927	
Wagner, Louis H. & Irene M.	Salisbury Bank & Trust Co.	50	304	Mtg	Aug	18	1927	
Washington Assn, Inc.	White, Walter Rhoads et ux	52	473	W.D.	Sept	8	1927	
Wagner, Louis H. et ux	Conley, Dorothy E.	52	475	W.D.	Sept	16	1927	
Washington Assn. Inc	Cady, Ernest H.	52	482	W.D.	Oct	12	1927	
Wagner, Ernest Oliver	Wack, Henry Wellington	49	483	W.D.	Nov	29	1927	

GRANTEE. REVERSE INDEX TO DEEDS.

GRANTEE	GRANTOR	BOOK	PAGE	CHARACTER OF DEED	DATE OF RECORD			LOCATION OF PROPERTY
					MONTH	DAY	YEAR	
WA								
Walsh, William A.	Walsh, Gertrude	42	340	L.C.	Mar	30	1920	Farm W. side of highway from Harrison School to Sharon Rd.
Wanger, Charles F.	Goodsell, Emily U.	35	639	Mtg	Apr	22	1920	
Warner, Donald J.	Stephens, Simon	47	174 176	L.C. Ct of Deeds	May	19	1920	
Walker, William W. et al	Clapp, Est of Lucy B	47	176	Council	May	21	1920	
Warner & Coffing	Proprietors Committee	47	180 181	Resort Ct of Deeds	May	7	1920	
Warner, Donald J. Exr.	Morgan, Est of Elieal. del	47	221	Ct of Deeds	July	6	1920	
Wanger, Charles F.	Rissell, Charles H.	42	348	L.C.	Aug	12	1920	Horseshed #30
Warner, Lois Church	Cowdrey, George W.	40	551	W.D.	Aug	14	1920	Salisbury Village Farm.
" " "	" " "	42	349	L.C.	Aug	14	1920	" " Property.
Warner, Charles L.	Williams Anson M.	35	652	Mtg	Sep	2	1920	
Warner, Philip W.	Little, Caroline	40	567	W.D.	Dec	21	1920	2 Parcels, Bellech Hill Road & Mt Riga Road. WA
Wanger, Charles F.	Goodsell, Est of Emily U.	47	331 332	Deed	Feb	1	1921	West side Undermountain Road - Sals. Village
Warner, Charles L.	Warner, Est of Lyman	47	335 389	Pro Ct of Deeds	Feb	5	1921	
Warner, George Coffing Jr. et al	Warner, George Coffing et al	47	392	W.D.	Apr	15	1921	
Walsh, William A.	Redwith, Katherine	40	586	W.D.	May	5	1921	On Sharon road.
Walsh, Michael	Walsh, William A.	35	666	Mtg	May	5	1921	
Warner, Charles L.	Brinton, H. Roscoe	47	567 570	Mtg	Apr	22	1922	
Warner, Donald T. et al	Conklin William	40	624	W.D.	May	26	1922	Woodlot 8 acres near Lion's Head.
Wagner, Ernest O.	Beebe, Herbert Samuel & Agnes	35	692	Mtg	Jun	23	1922	
Warner, Donald T. et al.	Whitbeck, Alice H. & Chas P.	42	387	L.C.	Nov	27	1922	Rel of Mtg. 4 Parcels On Mt Riga.
Warner, Donald J.	Warner, Donald T. et al.	48	48 51	L.C.	Jan	6	1923	
Warner, Donald T.	Warner, Donald J.	48	56 58	L.C.	Jan	10	1923	2 Parcels, Mt Riga
Warner, Donald J.	Sal. Iron Corporation	48	216 218	L.C.	Nov	3	1923	Seville Ore Bed Farm
Warner, Donald J.	Sal. Iron Corporation	48	219 221	W.D.	Nov	3	1923	E. side Toghkawic Mt Shore in Buttery & Sugar Hill Farms.
Warner, Philip W.	Clark, George H.	42	399	L.C.	Jan	11	1924	
Warner, Donald J.	Barton, George E.	50	36	Mtg	Jan	17	1924	
Wanger, Charles F.	Reed, Emily R.	42	403	L.C.	Aug	9	1924	Horseshed #26.
Wanger, Charles F.	Landon, M. Ella et al.	42	404	L.C.	Aug	14	1924	" " #27.
Wagner, Ernest O.	Lakewille Water Co. The	48	382 383	Agree- ment	Nov	1	1924	
Wanger, Charles F.	Williams, Clare K. et al	42	411	L.C.	Dec	13	1924	Horseshed #11.
Walsh, William A.	Walsh, Michael	51	8	Rel of Mtg	Dec	13	1924	
Ward, Mary A. et al	Russell, William P.	50	70 482	Mtg	Apr	17	1925	
Wagner, Ernest O. et al	Holley Mfg Co.	48	484	W.D.	July	1	1925	Holley Block.
Warner, Donald J.	Renshaw, Charles E.	42	421	L.C.	Sept	4	1925	" Chatfield Ore Bed lot - 6 acres
Warner, Sarah	Reed, Edward F.	42	425	L.C.	Sept	24	1925	
Wanger, Chas. F. et al	Harrison, George D.	42	430	L.C.	Nov	6	1925	Horseshed #15.
" " "	Rissell, May B.	42	431	L.C.	Nov	7	1925	Horseshed #16. Main St Lakewille.
Warren, Alice B.	Orton, Alice S.	52	46 47	L.C.	Dec	14	1925	
Warner, Charles L.	Drumm, Guy F.	50	102	Mtg	Jan	25	1926	
Wanger, Charles F.	Whitbeck, W. Samuel	52	80 82	Mtg	Jan	30	1926	
Ward, Mary A. et al	Swan, Joseph R	52	91 94	Mtg	Feb	27	1926	
Walsh, William A.	Walsh, Michael	52	105	Part of of Mtg Ct of	Mar	19	1926	
Wall, Charles	Halliwell, Walter S.	2	117	attach	June	1	1926	
Warner, Sarah	Martin, Abram S.	49	160	W.D.	June	29	1926	Ore Hill.
Washing Assn. Inc. The	Farmer, James W.	52	223 224	W.D.	Sept	20	1926	Sumidake Swamp
Warner, Charles L. Exr.	Spurr, Est Frank D.	52	255	Ct of Appt.	Dec	14	1926	
	(See Page 719)							

DIRECT INDEX TO DEEDS.

GRANTOR.

GRANTOR	GRANTEE	BOOK	PAGE	CHARACTER OF DEED	DATE OF RECORD			LOCATION OF PROPERTY
					MONTH	DAY	YEAR	
WE								
Wellington <sup>Amos &amp; L. et al.</sup> In B & T	Burman Richardson C.	39	375	Tras	Mar	2	1903	
Wells, Emily C.	Little Robert	37	610	Lb.	June	21	1904	
Wells, Mabel A. et al.	Peabody William B.	40	167	Tras	July	11	1906	
Wells, Moses, D.	Wells, Brenton R.	41	159	Lb.	Dec	1	1906	
Wells, Brenton R.	Wells, Moses, D.	41	161	Lb.	Dec	1	1906	
Wells, Frank.	Warner Donald T et al	37	687	Lb.	July	11	1907	
Wells, Frank	Warner Donald T.	42	50	Lb.	May	14	1909	
Wells, Frank.	Warner Donald J.	42	53	Lb.	May	14	1909	
Wells, Frank.	Warner D T + Caroline <sup>School</sup>	41	524	Lb.	May	14	1909	
Wells Frank	Warner Donald J	41	527	Lb.	May	14	1909	
Wells, Moses, D.	Knight G. H et al	43	119	cond mtg	Feb	13	1911	
Wells Riggie M <sup>et al</sup>	Illinois Trust & Sav. <sup>Bank</sup>	43	182	Lb.	Apr.	12	1911	
Wells, Moses D Est	Cornette Nathan <sup>Est</sup>	43	267	Tras	July	19	1911	
Wells Brenton R.	Wells, Abbie W.	43	295	Tras	Aug	10	1911	
Wells Brenton R.	Wells, Abbie W.	43	318	Contract	Oct	16	1911	
Wells, Frank.	Warner Donald T.	43	362	Lb.	Nov.	1	1911	
Wells Frank et al.	Schubert Gustav	43	368	Lb.	Nov	1	1911	
Wells, Moses D Est	Wells Riggie M <sup>et al</sup>	43	434	Tras	Feb	15	1911	
Wells, M. D + B. R.	Sharon Electric <sup>Light Co</sup>	44	150	Contract	Feb	15	1913	
Wells, Riggie M.	Wells, Abbie W.	44	192	Tras	Feb	25	1913	
Wells Brenton R	Wells Abbie W	44	310	Tras	May	24	1913	
Wells <sup>et al</sup>	Wells, Abbie W.	44	504	Lb.	Aug	6	1913	
Wells Riggie M.	Wells, Abbie W.	44	509	Lb.	Aug	6	1913	
Wells, Abbie W. <sup>et al</sup>	Thorne Gilbert G.	44	572	Tras	Aug	6	1913	
Wells, Abbie W.	Thorne Gilbert G.	44	573	"	Aug	6	1913	
Wells, Abbie W. et al	Thorne Gilbert G.	44	574	Tras	Aug	6	1913	
Wells, B. R. et al	Town of Salisbury	44	577	Highway	Dec	6	1913	
Wells Frank	Wells, Abbie W.	45	3	Tras	Feb	6	1914	
Wells, Abbie W.	William A. Mason	42	190	Lb.	July	31	1914	
"	Thorne Gilbert G.	42	281	Rel.	Aug	9	1914	
"	Charles F. Wanger + James R. Melvin	46	343	agree ment	"	18	1917	
Wells, Est of Frank.	Wells, Caroline C. Est	47	364	Pro Ct of Death	Mch	17	1921	
Weeks, Margaret, et al.	Williams, Edward C. et al.	47	376	"	Apr	1	1921	
Weeks, Anne + Dewitt C.	Bradley, William P.	42	366	D.C.	Jun	3	1921	
Weeks, Mary Elizabeth et al.	"	42	365	D.C.	Jun	3	1921	
Webb, Edward Jr. et al.	Jones, F. Robertson	47	537	Deed	Mch	4	1922	Spring lot.
Weeks, William H et al.	Boinay, Marguerite E.	35	685	Mtg	Apr.	8	1922	
Webb, Earl S. et al.	Krouse, Albert W.	35	709	Mtg	Dec	5	1922	
Wells, Caroline C. et al.	Warner, Donald J.	48	48	D.C.	Jun	6	1923	4 Parcels on Mt Riga.
Wells, Caroline C. et al.	Mount Riga, Inc.	48	51	"	Jan	6	1923	Mount Riga
Wells, Est Frank, dec'd	Wells, Caroline C.	48	94	Pro Ct of Devises	Apr	14	1923	
Wells, Caroline C. et al.	Bishop, William P.	48	98	W.D.	Apr	28	1923	
Wells, Henry C. et al.	"	"	"	"	"	"	"	Main St - Salvo.
Webb, Edward	Meehan, Michael	49	32	W.D.	Sep	11	1923	
Wells, Abbie W.	Eggleston, Robert N.	49	48	W.D.	Nov	10	1923	N. side highway over Norton Hill
Wells, Abbie W.	Sal. Sav. Soc.	50	49	Mtg	Sep	5	1924	
Wells, Abbie W.	Hobbs, Elizabeth K.	50	51	Mtg	Oct	2	1924	

(Page 714)

GRANTEE.

REVERSE INDEX TO DEEDS.

GRANTEE	GRANTOR	BOOK	PAGE	CHARACTER OF DEED	DATE OF RECORD			LOCATION OF PROPERTY
					MONTH	DAY	YEAR	
WE								
Wells Moses D et al.	Tacome School Corp.	39	294 298	Mgt	Aug	27	1902	
Wells Frank	Daniels Wm	40	61	Tras	Jan	25	1903	
Wells Frank	Clark Wm							
Wellington Tr. B. Co.	Hoycradl Wille E	39	52	Tras	Jan	7	1903	
Wells Frank	The E. W. Spurr Co.	40	71	Tras	Feb	25	1903	
Wells Frank et al.	Sal. Par. Loe	40	81	Tras	Oct	7	1903	
Wells Frank	Thurston Freeman	40	82	Tras	Oct	7	1903	
Wells Lois B.	Carter Sophia & Sarah	39	501 504	Tras	June	21	1904	
Wells Caroline C.	Church Samuel M	41	40 41	Dist	Dec	12	1905	
Wempe Mable B. et al.	Peabody Sarah H. et al.	41	100	Dist	Jan	16	1906	
Wells Brenton R.	Wells Moses D	41	156 159	Tras	Dec	1	1906	
Wells Moses D.	Wells Brenton R	41	159 161	Tras	Dec	1	1906	
Wells Frank	Ball Sarah E	40	189	Tras	Jan	25	1907	
Wells Frank	Barum Richard et al.	40	190	Tras	Jan	25	1907	
Wells Frank	Ball Sarah E et al.	40	191	Tras	Jan	25	1907	
Wells Caroline C.	Williamis Clara Madux	41	230 232	Tras	Feb	1	1907	
Wells Frank	Thurston Freeman M	41	282 283	Tras	June	20	1907	
Wells Frank et al.	Knight Fr. H.	37	698	Tras	Nov	20	1907	
Wells Caroline C et al.	Barum Richard et al.	41	504 506	Tras	Jan	23	1907	
" " " " " "	" " " " "	42	39	Tras	Feb	27	1909	
Wells Caroline C.	Warner Donald J.	42	51	Tras	May	14	1909	
Wells Caroline C.	Warner Donald J.	42	54	Tras	May	14	1909	
Wells Caroline C.	Warner Donald J.	41	528 570	Tras	May	14	1909	
Wells Frank	Jesse James Madux	40	129 132	Tras	Feb	8	1911	
Wells Frank	Clark Wm B.	42	120	Tras	Apr	21	1911	
Wells Riggie M. T.	Delmon Trust	40	267 271	Tras	July	17	1911	
Wells Attie W.	Wells Brenton R.	43	293 295	Tras	Aug	10	1911	
Wells Attie W.	Wells Brenton R.	43	318 319	Tras	Dec	16	1911	
Wells Frank	James J Salisbury	43	336 337	Tras	Sept	23	1911	
Wells Riggie M.	Wells Moses D et al.	43	434 437	Tras	Oct	15	1912	
Wells Attie W.	Wells Riggie M.	44	192 196	Tras	Feb	25	1913	
Wells Caroline C et al.	Clark Lon H	42	169	Tras	Apr	12	1913	
Wells Attie W.	Wells Brenton R.	44	310 311	Tras	May	24	1913	
Wells Attie W.	Knight Robt P.	44	489 501	Tras	Aug	6	1913	
Wells Attie W.	Alkumie M J et al.	44	504 504	Tras	Aug	6	1913	
Wells Attie W.	Love Nathaniel et al.	44	504 509	Tras	Aug	6	1913	
Wells Attie W.	Wells Riggie M	44	570 572	Tras	Aug	6	1913	
Wells Attie W.	Thorne Edward G	44	524 524	Tras	Aug	6	1913	
Wells Attie W.	Wells B. B. et al.	45	3 4	Tras	Feb	6	1914	
Wells Caroline C.	Williamis Anne	42	191	Tras	July	31	1914	
Wells Abbie W.	Gaylord Henry C	42	278	Tras	Mar	21	1916	
Wells Frank	Harwick, Arthur	46	176	Tras	Dec	18	1916	
Wells Caroline	Eggleston, Lorin J. et al.	47	11 13	Tras	Nov	4	1919	
" "	" "	47	93 96	Judg. merit	Feb	23	1920	
Weising, Charles H.	Wanger, Charles F.	40	537	W.D.	Apr	28	1920	Village Property Undermountain road
Wells Caroline C et al.	Wells, Est of Frank formerly Mary C. Petersen.	47	364	W.D. of Death	Feb	17	1921	
Weeks, William H. et al.	Williamis, Mary C.	40	611	W.D.	Apr	8	1922	Main St - Salisbury

WE

## DIRECT INDEX TO DEEDS.

GRANTOR.

GRANTOR	GRANTEE	BOOK	PAGE	CHARACTER OF DEED	DATE OF RECORD			LOCATION OF PROPERTY
					MONTH	DAY	YEAR	
<b>WE</b>								
Webb, Earl G.	Parsons, Herbert A.	49	108 <sup>9</sup>	W.D.	June	29	1925	2 Parcels in N.E. part of Town.
Weiss, Ilka	Birn, M. Morton, et al	52	39 40	Discharge of Mtg	Nov	25	1925	
Webb, Earl G.	Salisbury Bank & Trust Co	50	97	Mtg	Dec	1	1925	
" " "	Holmes, Charles M., et al	49	147	W.D.	Jan	30	1926	
Weeks, William H.	Weeks, Margaret E.	42	441	D.C.	Aug	11	1926	Salisbury Cent
Weeks, Margaret E.	Salisbury Bank & Trust Co	50	121	Mtg	Aug	13	1926	
Wells, Abbie W.	Feickert, Iva Dayton	49	179	W.D.	Nov	9	1926	14.88 acres on Norton Hill
Wells, Abbie W.	Beattie, Wentworth L.	49	183	W.D.	Nov	27	1926	On Wells Hill
Webb, Earl G.	Canaan Natl Bank	50	150	Mtg	May	28	1927	
Wells, Abbie W.	Kasper, Gerard	49	214	W.D.	Aug	3	1927	
" " "	Mercer, Edward C.	49	218	W.D.	Aug	26	1927	
" " "	" " "	51	46	Rel of Mtg	Oct	8	1927	
Weldon, Walter	Morgan, Harry V.	52	552 555	Mtg	Nov	30	1927	



GRANTEE. REVERSE INDEX TO DEEDS.

GRANTEE	GRANTOR	BOOK	PAGE	CHARACTER OF DEED	DATE OF RECORD			LOCATION OF PROPERTY
					MONTH	DAY	YEAR	
WE Wells, Caroline C. et al	Conklin, William	40	624	W.D.	May	26	1922	Woodlot 8 acres near Liontown
Webb, Earl G.	Vosburgh, Everett A.	49	2	W.D.	Dec	5	1922	Weatogue
Wells, Caroline C.	Wells, Est Frank, died	48	94	Proct of Device	Apr	14	1923	
Webb, Edward	Sanford, Jennette E	49	15	W.D.	May	25	1923	
Weiss, Ilka.	Birn, M. Morton, et al.	48	209 211	Mtg	Oct	18	1923.	
Wells, Abbie W.	Norton, Lillian R.	49	79	W.D.	Sept	5	1924	Main St Lakeville Village
Webb, Earl G.	Parsons, Herbert A.	50	82	Mtg	June	29	1925	
Webb, Earl G.	Parsons, Herbert A.	49	110	W.D.	June	29	1925	W. side of Undermountain rd. n. side of highway Lakeville to Millerton
Wevatoski, Jacob.	Salisbury Iron Corp.	49	114	W.D.	July	20	1925	
Webb, Earl G.	Parsons, Herbert A.	42	432	I.C.	Nov	30	1925	Weatogue
"	Canaan Natl Bank	51	26	Rel of Mtg	July	30	1926.	
Weeks, William H. et al.	Boinay, Marguerite E.	52	186 187	Rel of Mtg	Aug	11	1926.	"
Weeks, Margaret E.	Weeks, William H.	42	441	I.C.	Aug	11	1926	Salisbury Centre.
Wells, Abbie W.	Beattie, Wentworth L.	50	134	Mtg	Nov	27	1926.	
Wells, Abbie W.	Salisbury Bank & Trust Co. assignee of 335	51	38	Rel of Mtg	Dec	28	1926.	
Wessels, Edyard J.	Tobin, Wesley J. et al.	49	194	W.D.	Apr	2	1927.	
Webb, Earl G.	Salisbury Bank & Trust Co.	51	41	Rel of Mtg	May	28	1927.	
Wells, Abbie W.	Kasper, Gerard	50	163	Mtg	Aug	3	1927.	
"	Mercer, Edward C.	52	462 463	Mtg	Aug	26	1927	
Weldon, Walter	Morgan, Harry V.	52	546 549	W.D.	Nov	30	1927	
"	Morgan Waller C. and <sup>Benjamin Wood</sup>	52	549 551	I.C.	Nov	30	1927.	

WE





DIRECT INDEX TO DEEDS.

GRANTOR.

GRANTOR	GRANTEE	BOOK	PAGE	CHARACTER OF DEED	DATE OF RECORD			LOCATION OF PROPERTY
					MONTH	DAY	YEAR	
<p><b>WA</b>                      Warner, Charles L. Esr                      Wack, Henry Wellington</p>	<p>(From Page 710)                      Warner, Lois Church                      Stone, Alfred B.</p>	<p>52                      52</p>	<p>556                      557                      594                      596</p>	<p>Deed                      Mtg</p>	<p>Dec                      Jan</p>	<p>2                      7</p>	<p>1927                      1928</p>	<p>Est F.D. Spurr.</p>

GRANTEE.

REVERSE INDEX TO DEEDS.

From Page 711.

GRANTEE	GRANTOR	BOOK	PAGE	CHARACTER OF DEED	DATE OF RECORD			LOCATION OF PROPERTY
					MONTH	DAY	YEAR	
<b>WA</b>								
Warner, Donald J.	Hubbard, Est. Henry Adm. Wm. P. Russell, Adm.	52	260 261	Deed	Dec	18	1926	1/2 interest in Ball-Hubbard Lot.
Warner, Lois Caroline	Hubbard, Est. Henry, decd.	52	261 262	Deed	Dec	18	1926	Main St. Salisbury.
Washington Assn Inc. The	Twin Lakes Land Co. The	52	282 284	W.D.	Feb.	1	1927.	
Wagner, Ernest O.	Smith, Jane A.	52	404 405	Lease	June	20	1927.	
Wagner, Ernest O.	Merriman, Harlow	49	216	W.D.	Aug	16	1927	
Wagner, Louis H. et ux	Joyce, James Stanley	52	454 455	I.C.	Aug	18	1927.	
" " "	Joyce David G. et al	52	455 459	Deed	Aug	18	1927.	
Wack, Henry Wellington	Clark, Joseph	52	475 477	W.D.	Sept	10	1927.	✓
Wagner, Louis, et ux	Salisbury Bank & Trust Co.	52	480 481	Partial Rel of Mtg	Sept	16	1927.	
" " "	Conley, Dorothy E.	52	484 486	Mtg	Sept	16	1927	
Wagner, Ernest O.	Coffin, George M. Receiver	2	483 484	Disaffirm attach	Oct	10	1927	First Natl Bk of Putnam
Washington Assn Inc. The	Wittenberg, Rester	42	476	I.C.	Oct	20	1927	
Wanger, Charles F.	Frink, Mary E. + K.A.	42	477	I.C.	Oct	28	1927	Horse Shed # 4.
Wack, Henry Wellington	Wagner, Ernest Oliver	49	234 556	W.D.	Nov	29	1927	✓
Warner, Lois Church	Spurr, Est. Frank D.	52	557	Deed	Dec	2	1927	By Chas. L. Warner, Exr.
Walsh, Michael	Flynn, Peter J. + Agnes W.	50	175	Mtg	Jan	3	1928	
Wanger, Charles F.	London, James H.	42	480	I.C.	Jan	7	1928	Horse Shed # 6
Wack, Henry W.	Stone, Alfred B.	52	600	Partial Rel of Mtg	Jan	30	1928.	

WA

DIRECT INDEX TO DEEDS.

GRANTOR.

GRANTOR	GRANTEE	BOOK	PAGE	CHARACTER OF DEED	DATE OF RECORD			LOCATION OF PROPERTY
					MONTH	DAY	YEAR	
WH								
Wheeler Mrs Ogden	Wheeler Laura	39	72	Pro Cert	Feb	23	1900	
White Bridget nee Mrs John Brown	White Johanna	39	167 <sup>e</sup> 169	Tras	Nov	22	1900	
Wheeler William Ogden Est	Caroline N. Schmat.	39	176	Rel of Mtg	Mch	26	1901	
White Clarence D. Est	White Frank B. Adm	39	180	Pro Cert	Apr	9	1901	
Wheeler Laura Est	Schmat. Caroline N.	37	525	L. C.	May	28	1901	
" " "	" " "	"	526	"	"	"	"	
Wheeler Est Sally Ann	Spurr Frank D	37	519	2C	Apr	6	1901	
do	Frank Chas H	37	543	2C	Nov	4	1901	
do	Humes Wm H	37	546	2C	"	21	1901	
Whitbeck Harry Est	Whitbeck Chas. P. Est	39	289	Distt	July	19	1902	
Whitbeck William H	Clark Geo. H.	35	422	Mgt	July	7	1902	
Whitbeck Wm H.	Landon Howard F	37	563	2C	July	19	1902	
White Clarence L. Est	White Frank Frances Mary	39	477 478	Dist	Apr	2	1904	
White Frank Frances Mary	Salisbury Geo. Lee	32	373	Dist	Apr	2	1904	
" " " " " "	Delintor Dakin + Frank W.	35	477	Dist	Apr	2	1904	
Whitney Ralph C.	Roberts Cyrus S.	37	631	L.C.	Nov	3	1905	
Whitbeck Chas P. Wm H.	Selleck Geo. A.	40	222	Tras	Oct	18	1907	
Whitbeck Charles P.	Clark Geo. H.	35	501	Mgt	Jan	1	1909	
Whitbeck Elizabeth A.	Whitbeck Chas P.	42	56	L.C.	Jan	1	1909	
Whitbeck George E.	Rea. Helen W.	42	60	L.C.	June	12	1909	
Whitbeck Chas. P.	Warner D. T. Clark Geo. H.	40	270	Tras	Aug	5	1909	
White C. E. Lumber Co	Barrett Richard	43	190	Rel. amch.	Apr	21	1911	
Whalen William D.	Whalen Mary E.	40	350	Tras	Mch	21	1912	
Whalen Mary E.	Stanton Edu + Catherine	40	355	Tras	Apr	17	1912	
Whalen Mary E.	Mauzi Luigi	40	363	Tras	July	10	1912	
Whalen Andrew J.	Reed Emily L.	35	569	Mgt	Sept	11	1913	
Whalen Andrew J.	Ware James	42	227	L.C.	Nov	10	1913	
Wheeler Arthur R.	Calby Ernest H.	41	140 142	Dist	Sept	4	1914	
Whittelsey Fanny S.	Lawson Geo. Paul	35	591	Mtg	May	15	1915	
Whalen Andrew J.	Reed Emily L.	42	262	2C.	Nov	22	1915	
Whiting, Irving M.	Sal. Sav. Soc.	32	507	Mtg	Dec	10	1917	
Whalen Thomas J.	Lodge, Patsie	46	579 588	Mtg	Mch	5	1919	
Whalen, Mary, Admtr	O'Neil, Edward	47	48 20	Deed	Nov	15	1919	
Whitbeck, C. Elizabeth	Williams, Edward C. etal	47	376 378	L.C.	Apr	1	1921	
Whalen, William H. Adm.	Mangolini, Bernardo	47	439 440	Lease	Aug	1	1921	
Whiting, Irving M.	Sal. Sav. Soc.	35	675	Mtg	Nov	10	1921	
Whitbeck Alice H. + Chas P.	Warner, Donald Detal.	42	387	L.C.	Nov	27	1922	Rel of Mtg.
Whalen, Est of Mary E. deid	Whalen, William D. Est	48	33 68	appt	Dec	1	1922	
Whalen, Wm. D. Est.	Miller, Fillee	48	69	W.D.	Feb	15	1923	Lincoln City Est of Mary E. deid
Whittlesey, Fanny S.	Smith Fred. + May J.	49	16	W.D.	Jun	2	1923	Perin Lakes.
Whalen, Est of Johanna, deid	Whalen, Wm. H. Est.	48	147	appt	Jun	18	1923	1st on highway N.S. to O.K.
Whalen, William D. deid	Patton, Joseph + Anna	49	27	W.D.	Aug	14	1923	2 Woodlot Indian Mt.
White, Est of Frances deid	White, Frank B. Admtr	48	187	appt.	Aug	29	1923	
Whalen, William, Est.	Whalen, William D.	48	269 270	Deed	Jun	22	1924	Est Johanna.
Wheeler, Est Sally Ann	Parsons, George E.	51	1	Rel of mtg	Apr	8	1924	
Whalen, William D.	Patton, Joseph + Anna	51	11	Rel of mtg	Feb	28	1925	
Whittlesey, Fanny S.	Smith, Frederick, etal.	42	438	L.C.	Oct	17	1925	Rel of Mtg.

GRANTEE.

REVERSE INDEX TO DEEDS.

GRANTEE	GRANTOR	BOOK	PAGE	CHARACTER OF DEED	DATE OF RECORD			LOCATION OF PROPERTY
					MONTH	DAY	YEAR	
WH								
Wheeler Mrs Ozden et al	Wanger & Sherwood	34	722	War	Jan	1	1900	
Wheeler Laura	Wheeler Mrs Ozden	39	72	Pro Cert	Feb	23	1900	
Wheeler Church & Warner	Warner Donald J.	39	79 82	P War	Mar	20	1900	
Whitney & Morse	Howe Edward	39	83 167	P Mtg	Mar	23	1900	
White Johannes	White & Preen Mrs John	39	169	War	Nov	22	1900	
White Frank B. Adm.	White Chauncey L. Est	39	180	Pr Cert	Apr	9	1901	
Wheeler Est Sally Cross	Reed J. Maswara	39	192 194	Mtg	May	29	1901	
do	Frink Chas R	35	416	do	Nov	14	1901	
Whitbeck Chas P et al	Whitbeck Henry Est	39	289	Dist	July	19	1902	
Whitford Henry R.	Howard F. Landhor	37	564	Dist	July	19	1902	
Wheeler Est Sally A	Prorbacks Nathaniel Jy	39	577	Mtg	Jan	12	1903	
do	Frink Chas R	35	419	"	Jan	27	1902	
do	do	35	535	"	Dec	26	1903	
White Frank Frances Mary	White Chauncey L. Est.	39	477 478	Pr Dist	Apr	2	1904	
" " " "	Dakin C. & Frank W. Adams	39	479 481	Lb.	Apr	2	1904	
Whalen Johanna	Grand Justice Mc Lee	39	626 629	War	May	18	1905	
White Frank Frances	Dakin & Clinton	37	688	Lb.	Aug	7	1907	
White Johannes	Breen Bridget	42	12	Lb	May	13	1908	
Whitbeck Mrs H & Elizabeth	Black Geo H	41	57 57	action	May	7	1909	
Whitbeck Chas P.	Black Geo H	42	57	Lb	Jan	1	1909	
Whitbeck Chas P.	Whitbeck Elizabeth	42	58	Lb	Jan	1	1909	
Whitbeck Chas P.	Rea Helen W.	42	65	Lb.	Aug	5	1909	
Francis Donald J.	Whitbeck Chas P.	40	270	War	Aug	5	1909	
Whalen Andrew J.	Everts Peter P.	42	90	Lb.	Aug	11	1910	
Whitney Walter R.	State of Conn.	43	93 94	Grant	Nov	22	1910	
Whalen Mary E.	Focasta J. Lee	40	313	War	Dec	19	1910	
Whittlesey Fanny S.	Bartlett George E	40	338	War	Nov	28	1911	
Whalen William D.	Est Jacob Lemymen	43	495 498	Dist	Mar	21	1912	
Whalen Mary E.	Whalen William D	40	350	War	Mar	21	1912	
Whalen Mary E.	Cook George	40	368	War	Aug	8	1912	
Whalen Andrew J.	Reed Emily L.	42	226	Lb	Nov	10	1913	
Whitford H. W.	Schlock Lees.	42	17 18	Dist	July	8	1914	
White William H	Radson Lees.	42	23 24	Cont	Oct	2	1914	
Whitford Henry R.	Rehler Fred	40	40	Dist	July	30	1911	
Whit Hollow Fish	Barnum Charles Ed	45	552	War	Apr	8	1916	
" " "	Barnum Richardson	45	556	Lease	"	"	"	
Whiting, Irving M.	Stuart, Edward J. et al	46	392	War.	Dec	10	1917	
Whiting, Irving M.	Stuart, Edward J. et al	46	395	Lease	Dec	10	1917	
Whalen, Mary E.	Mauzi Luigi	40	498	W.D.	Mar	13	1918	
Whalen, Andrew J.	Reed, Emily L.	42	262	L.C.	Nov	22	1915	
Whalen, Thomas J.	Lodge, Patsie	46	577	W.D.	Mar	5	1919	
Whitford, George H.	Town of Salisbury	1	369	Barbit	May	3	1920	
Whittlesey, Fanny S.	Connan Sav. Bank	42	350	L.C.	Sep	27	1920	Rel of Mtg
White, Frank B. et al.	Bushnell, Helen Betse	40	620	W.D.	May	11	1922	43 acres on Indian Mt.
Whalen, William D. Exr.	Whalen, Est of Mary E. decd	48	33	app	Dec	1	1922	
Whalen, William D.	Miller, Phillie	35	712	Mtg	Feb	15	1923	
Whittlesey, Fanny S.	Smith, Fred & May	50	8	Mtg	Jun	2	1923	
Whalen, William H. Exr.	Whalen, Est of Johanna, decd	48	147	app	Jun	18	1923	

WH

DIRECT INDEX TO DEEDS. GRANTOR.

GRANTOR	GRANTEE	BOOK	PAGE	CHARACTER OF DEED	DATE OF RECORD			LOCATION OF PROPERTY
					MONTH	DAY	YEAR	
WH								
Whalen, Agnes, et al	O'Halloran, Margaret <sup>Theresa</sup>	52	16 18	W.D.	Nov	18	1925	Homestead
✓ Whitbeck, W. Samuel	Wanger, Charles F.	52	80 82	Mtg	Jan	30	1926	Part Parcel #5
Whiton, A. R.	Stone, Alfred B.	52	333 335	W.D.	Apr	20	1927	Home # 22.
"	"	52	391 392	Rec of mtg	June	11	1927	
Wheeler, William R.	Wittenberg, Lester	42	475	L.C.	Oct	25	1927	
Whalen, William D.	Miller Fille	51	47.	Rec of mtg	Nov	15	1927	



GRANTEE. REVERSE INDEX TO DEEDS.

GRANTEE	GRANTOR	BOOK	PAGE	CHARACTER OF DEED	DATE OF RECORD			LOCATION OF PROPERTY
					MONTH	DAY	YEAR	
WH								
Whalen, William D.	Patton, Joseph + Anna	48	179 180	Mtg etc of	Aug	17	1923.	
White, Frank B. Adm.	White, Est of Frances D. decd.	48	187	Appt	Aug	29	1923.	5.75 acres on highway
White, Howell N.	Bushnell, Helen Betal.	49	43	W.D.	Oct	19	1923	One Hill to Hotchkiss
Whalen, William D.	Whalen, William, Est.	48	269 270	Deed	Jan	22	1924.	Est Johanna.
Whitbeck, W. Samuel	Wanger, Charles F.	49	149	W.D.	Feb	8	1926	Drug store + P.O. bldgs.
Whitton, A. R.	Stone, Alfred B.	52	209 211	W.D.	Aug	28	1926	Part Parcel #5 - House #22.
" " "	" " "	52	335 338	Mtg	Apr	22	1927	
" " "	" " "	52	338 340	assgmt of Mtg	Apr	22	1927.	
White, Walter Rhoads et al.	Washington Assn, Inc	52	473 475	W.D.	Sept	8	1927	
Whitridge, Janetta	Pearce, Lucy I	52	503 506	W.D.	Oct	24	1927.	Holmes farm.

WH



GRANTEE. REVERSE INDEX TO DEEDS.

GRANTEE	GRANTOR	BOOK	PAGE	CHARACTER OF DEED	DATE OF RECORD			LOCATION OF PROPERTY
					MONTH	DAY	YEAR	
WH								

WH

DIRECT INDEX TO DEEDS.

GRANTOR.

GRANTOR	GRANTEE	BOOK	PAGE	CHARACTER OF DEED	DATE OF RECORD			LOCATION OF PROPERTY
					MONTH	DAY	YEAR	
WI								
Williams Hubert	Lorrigan Danl	40	4	War	Oct	6	1900	
Mitchell Jan A.	Johnston M.M.	40	48	Wav	Apr	1	1901	
Wilson Jessie + M.M.	Sal. Sav. Soc -	32	371	Mtg	Oct	1	1903	
Wilcox Lucy M.	Randau Juliette M.	39	530	Lb.	Oct	3	1903	
Williams Clare K. Adm.	Wells Caroline C.	41	220 232	Wav	Mch	1	1907	
" " " " "	Barrigan Daniel	37	678	Lb.	Apr	27	1907	
Williams Roscoe Adm.	Stout Emma M.	41	266 268	Lb.	June	4	1907	
Wildman Arthur & Hattie	Olds Susan A	41	343 347	Mtg	Dec	4	1907	
Winters Sarah + Peter	Boone James G.	37	703	Lb.	June	27	1908	
Wilson M.M. + Jessie	Sal. Sav. Society	32	405	Mtg	Apr	1	1909	
Winters John H + Hattie	Sal. Soc Soc -	32	411	Mtg	June	25	1909	
Wilson Jessie + M.M. Adm.	Braun Newton R.	40	286	Wav	May	2	1910	
Williams Clare K. Adm.	Warner Geo. C. Adm.	43	253 254	Lb.	June	13	1911	
Wildman Arthur & Hattie	Rossie Mary McC	43	327 331	Lb.	Oct	20	1911	
Wildman Fanny B.	Rossie Mary McC	43	623 629	Lb.	Aug	1	1913	
Wising Chas. H.	Broadway Walter C	43	631	Dist	Aug	16	1912	
Williams M. H.	Comm School for	42	157	Lb.	Dec	13	1912	
Wilkinson M. H.	Warner S. T. + Randau	35	557	Mtg	Feb	1	1913	
Winters John H + Hattie	Frisk Maggie	40	405	Wav	May	8	1914	
Witter M. C. Adm.	Witter Mary T.	45	81	Wav	June	8	1914	
Wise Charles.	Thorp John P.	35	580	Mtg	July	25	1914	
Williams Anson M.	Wells Caroline C.	42	191 211	Lb.	July	31	1914	
Witter Mary G. Exp.	Jennings Floyd R.	45	217	Wav	Nov.	28	1914	
Witter M. C. Adm.	Witter Mary G. Adm.	45	283 284	Wav	Feb	17	1915	
Wise Charles -	Sal. Sav. Soc -	32	473	Mtg	Mch	15	1915	
Winkworth Edmund.	Sal. Sav. Soc	32	474	Mtg	Apr	17	1915	
Wilson Fred.	Lewis William M.	42	251	Lb.	Dec	16	1915	
Wilson, Christine	Frost Edwinwood A.	41	44 45	Cond Sale	Dec.	13	1915	
Wilkinson, William H.	Saint Gaudens, Marie	46	271	Wav.	Apr.	14	1917	
Willard, Daniel	Ashman, George	46	273	2-C.	Apr.	27	1917	
Williams Margaret + Hubert	Williams, Clark K.	42	314	2-C	May	10	1917	
Winkworth, Edward	Sal. Sav. Soc.	32	505	Mtg	Aug	4	1917	
Wickson, Mrs. W. H.	Hatchkiss Bros. Co.	40	487	Wav	Sept.	15	1917	
Winckworth, Edward	Sal Sav. Soc	32	514	Mtg	July	10	1918	
Winters, John H.	Ashman, Daniel M.	35	625	Mtg	Oct	1	1918	
Wivatoski, Mrs Jacob	Sharon Elec. Co.	41	274	Lease	Jun.	7	1901	
Williams, Hubert	Daboll, Henry H.	42	327	Lb.	Nov	25	1918	
Wilson, Emma L.	Baker, David H.	46	614 615	Lb	May	14	1919	
Winlack, Bessie E.	Brown, John J.	40	518	W.D.	Jul	21	1919	
Willard, Daniel	State of Connecticut Highway Commission	46	636 637	2-C.	Jul	21	1919	
Wilson, Henry S.	Lakeville Fire Dist	2.	62	Lien	Aug	12	1919	
Witter, Mary G.	" " "	"	63	"	"	"	"	
Wilson, William + Jessie	" " "	"	63 64	"	"	"	"	
Winters, John H.	Decker, John	42	308	2-C.	Sept	27	1919	
Winckworth, Edward	Benjamin, Charles	40	525	W.D.	Oct	24	1919	
Wildes, Madeleine B.	Cleveland, Smith	47	113 115	Mtg	Apr	7	1920	

GRANTEE.

REVERSE INDEX TO DEEDS.

GRANTEE	GRANTOR	BOOK	PAGE	CHARACTER OF DEED	DATE OF RECORD			LOCATION OF PROPERTY
					MONTH	DAY	YEAR	
Williams Hubert	Loriqui Danl	35	400	Mtg.	Oct	6	1900	
Witter M.C.	Eastwood Alma & Elmer E	39	66	2c	Jan	29	1900	
Wileox Ducey M.	Caudeau Sarah W.	39	219	Mtg	Aug	19	1901	
Williams Herbert et al	Sal. Sav. Soc.	33	212	Rel	Jan			
Wilson Jessie	Sylvanale Caline	37	596	Lb.	Oct	1	1903	
Wilson Emma B.	Wakes David H.	35	455	Mtg	Aug	2	1906	
Wilkinson Mary A.	Wiliis Mary J <sup>Harrison</sup>	40	188	Tras	Jan	11	1907	
Wilkinson Mary A.	Sal. Sav. Soc.	33	252	Lb.	Jan	11	1907	
Wike Frank A et al	Bates Alonzo A.	35	464	Mtg	Apr	16	1907	
Winters John H. & Hattie et al	Freich Mahala & William	40	206	Tras	July	16	1907	
Wildeuan Arthur D	Wlds Susan A.	40	221	Tras	Dec	7	1907	
" " " " "	" " " "	42	26	Lb	Dec	7	1908	
Wilson W <sup>m</sup> & Jessie	Miller Benjamin D	40	252	Tras	Apr	1	1909	
Wilson Henry S.	Burrall Geo B et al	33	298	Lb	Mch	21	1911	
Wildeuan Arthur D	Rossier Mary McE	43	327	Lb	Oct	20	1911	
Williams Anson M.	Suedau Norman L	43	472	Tras	Mch	4	1912	
Williams Anson M.	Hortie Walbrod W.	42	149	Lb.	July	19	1912	
Witter Mary G.	Witter W <sup>m</sup> C et al	41	81	Rel	Jan	5	1914	
Wise Charles	Thorp. John P.	40	408	Tras	July	21	1914	
Williams Anson M	Wells Frank	42	190	Lb.	July	31	1914	
Witter Mary G. et al	Batholomew Thence <sup>W</sup>	45	218	Appral	Nov	28	1914	
Witter Mary G.	Jennings Floyd L. & J <sup>W</sup>	41	221	Mtg	Nov	28	1914	
Wise Charles	Thorp. John P.	42	198	Lb.	Dec	24	1914	
Witter Mary G. et al	Witter W <sup>m</sup> C et al	41	283	Pat	Feb	17	1915	
Wilson Fred.	Williams Hiram <sup>W</sup>	41	32	Cont	June	5	1915	
Willard Daniel	Harrison Harriette M	42	263	L.C.	Dec	29	1915	
Willard Daniel	Harrison Harriette M	45	518	War	Jan	21	1916	
Witte Engine Works	Tosburgh, E. A.	47	48	Bill	Jan	7	1916	
Wilkinson William H.	Trushella, Andrea	44	82		Jan	24	1913	
Willard, Harold W.	Harrison, Harriette M.	42	280	L.C.	May	5	1916	
Williams, Charles D.P.	Bushnell, Helen B.	40	458	War	Aug	14	1916	
" " " "	" " " "	46	3	Leas	Aug	14	1916	
Winlack, Bessie C.	Chapman, Mary C.	46	122	War	Oct	28	1916	
Willard, Daniel	Spurr, Frank D.	40	467	"	Oct	9	1916	
" " "	Hicketal Florence C.	46	156	"	Sept	25	1916	
Wiering, Charles H.	Lynch, Eva John M.	45	169	Dec	Nov	14	1915	
Wilkinson, William H.	Donald J. Warner & Howard F. Laudon	46	270	Rel.	Apr	14	1917	
Williams, Clara K.	Williams, Margaret <sup>Hubert</sup>	42	314	2-C	May	10	1917	
Winters, John H.	Ashman, Daniel M.	40	500	W.D.	Apr	1	1918	
Winters, John H.	Brazer, Ezra S.	42	305	L.C.	Mch	22	1919	
Winkworth, Edward	Sal Sav Soc	46	612	Rel	May	3	1919	
Wildes, Madeleine B.	Clevelands, Smith	47	110	W.D.	Apr	7	1920	St. Paula Hill Road.
Wise, Charlie	Sal. Sav. Soc	47	171	Rel of Mtg	May	1	1920	
Winterbottom, James	Town of Salisbury	1	370	Rel.	May	3	1920	
Willson & Eaton Co.	Battle, William A.	35	644	Mtg	Jan	21	1920	Sal. Vil. property
Williams, Anson M.	Warner, Charles L.	40	555	W.D.	Sept	2	1920	W. V. School St.
Wiering, Charles H.	Wanger, Charles F.	40	537	W.D.	Apr	28	1920	

WI

DIRECT INDEX TO DEEDS.

GRANTOR.

GRANTOR	GRANTEE	BOOK	PAGE	CHARACTER OF DEED	DATE OF RECORD			LOCATION OF PROPERTY
					MONTH	DAY	YEAR	
WI								
Williams, Clara Ketal	Sal. Cuttery Handle Co.	42	345	D.C.	May	28	1920	On road to Mt Riga
Wilson + Eaton Co.	Bartle, William A.	47	216 217	Rel of Mtg	Jul	31	1920	
Williams, Anson M.	Warner, Charles H.	35	652	Mtg	Sep	2	1920	
Wise, Charles	Judd, Lucius S.	40	558	W.D.	Oct	1	1920	On highway from Lakeville to T. Riga
Winters, John H.	Sal Sav Soc.	32	533	Mtg	Feb	26	1921	
Wiske, Frank A. et al.	Martin, Abram, Jr.	47	386 387	D.C.	Apr	13	1921	Rel of Mtg.
Winters, John H.	Decker, John	47	437 438	Agree. ment	Jul	27	1921	
Wildes, Madeleine B. et al.	Sutherland, Isobel J.	47	534 537	W.D.	Mar	3	1922	2 small parcels Town Hill.
Williams, Mary C. <small>formerly Mary C. Peterson</small>	Weeks, William H. et al.	40	611	W.D.	Apr	8	1922	Main St. Salisbury
Wise, Charles	Perry, William B.	42	380	D.C.	Jun	3	1922	Woodlot "Belgs"
Wilson, Mary et al.	Martin, Abram S.	47	593 596	W.D.	Jun	15	1922	Mary A. Beers, prop
Winters, John H.	Decker, John + Pattie B.	40	636	W.D.	Jul	20	1922	Cross road from Mill.
Wildes, Madeleine B.	Falls Oil Sav. Bank	35	702	Mtg	Oct	9	1922	
Wike, Frank A. et al.	Drum, Frederick	2	443	Attach	Nov	15	1922	
Williams, Charles S. P.	Howell J. Corl	40	652	W.D.	Nov	20	1922	On highway One Hill to Hotchkiss
Witter, Florence	Bradley, Florence W.	48	80	ct of exchange of hand	Mar	21	1923	
Wiesing, Charles H.	Ostrander, Adam H.	42	391	D.C.	May	3	1923	E. side of R.R. in Centre Twp.
Winters, John H.	Howell, J. Corl	49	17	W.D.	Jun	6	1923	Frank place.
Wilhoite, Silas M. + Ethel	Sanford, Jeanette E.	48	213 214	Mtg	Oct	20	1923	
Wilson, Henry S.	Sal. Sav. Soc.	50	29	Mtg	Nov	21	1923	
Williams, Est Maria H. <small>decd</small>	Williams, Hubert	48	253	ct of Descent	Dec	15	1923	
Williams, Est Hubert <small>decd</small>	Williams, Clare K. et al.	48	253 254	ct of Descent	Dec	15	1923	
Williams, Est Hubert C.	Williams, Clare K.	48	255	ct of Descent	Dec	15	1923	
Williams, Clare K.	Williams, Margaret H.	42	397	D.C.	Dec	15	1923	Homestead
Wiwatoski, Jacob	Wiwatoski, Victoria	2	260 261	Attach.	Aug	5	1924	
Williams, Parker S. <small>decd</small>	Bartram, Agnes H.	48	349 351	Rel of Mtg	Aug	12	1924	
Williams, Est Anson M. <small>decd</small>	Williams, Sarah J.	48	384	Pro ct of Deeds	Nov	7	1924	
Williams, Est Anson M. <small>decd</small>	Williams, Sarah J. <small>Extr</small>	48	392	ct of Deeds Ownership	Nov	15	1924	
Williams, Sarah J.	Laussucq, Henry Laurent et al.	49	83	W.D.	Nov	15	1924	
Wiesing, Charles H.	Ostrander, Adam H.	49	88	W.D.	Dec	11	1924	
Williams, Clare K. et al.	Wanger, Charles F.	42	411	D.C.	Dec	13	1924	Horseshed # 11.
Wiesing, Est Chas. H. <small>decd</small>	Wiesing, Lillian E. <small>Extr</small>	48	431	ct of Deeds	Mar	10	1925	
Wiesing, Est Chas H.	Wiesing, Lillian E.	48	529	ct of Deeds	Sept	18	1925	
Winokur, Samuel	Salisbury Bank + Trust Co.	50	88	Mtg	Oct	1	1925	
Winokur, Samuel	Salisbury Iron Corp.	48	545 547	Mtg	Oct	1	1925	
Williams, Anna Reed <small>decd</small>	Williams, Melburt M.	52	43 45	W.D.	Nov	30	1925	Lime Rock White hollow road
Wiwatoski, Victoria R.	Wiwatoski, Jake	2	280 281	ct of Attach	Dec	26	1925	
Winokur, Samuel	Jewish Agric. Society	52	83 86	Mtg	Feb	17	1926	
Witter, Mary H.	Kirchner, Chas. H. + Otto	42	444	D.C.	Oct	4	1926	South of layout of C. N. E.
"	" " " "	52	231 232	W.D.	Oct	4	1926	2 acres Lakeville vil.
Wiwatoski, Jake	Kelsey, Horace S. <small>et al.</small>	2	480 481	Partial Attach	Feb	17	1927	
"	Wiwatoski, Victoria Rowe	2	483	Attach	Feb	26	1927	
"	Kelsey, Horace S. <small>et al.</small>	2	482	Rel of Attach	Feb	26	1927	
Wiwatoski, Victoria Rowe	Rowe, Mosey L. <small>The</small>	49	191	W.D.	Feb	26	1927	At Ore Hill
Wittenberg, Lester	Washington Assn Inc	42	476	D.C.	Oct	25	1927	

GRANTEE. REVERSE INDEX TO DEEDS.

GRANTEE	GRANTOR	BOOK	PAGE	CHARACTER OF DEED	DATE OF RECORD			LOCATION OF PROPERTY
					MONTH	DAY	YEAR	
<b>WI</b>								
Wike, Frank A. et al	Drum, Frederick	A.R. 2	219 220	Cty of Attach	Nov	18	1920	
Williams, Anna Reed	Barnum, Marian C. et al	47	328 331	Deed	Feb	1	1921	16.58 acres White Hollow Road.
Williams, Anna Reed	Barnum, Richard N.	40	575	W.D.	Feb	26	1921	272 acres Lime Rock on Salmon Cr.
Winters, John H.	Ashman, Daniel M.	47	351 352	Rel of Mtg	Feb	26	1921	
Winters, John H.	Frink, Est of Mahala	47	353 374	Product of Devise	Feb	26	1921	
Williams, Edward C. & Mary E.	Eggleston, Lorin J. et al	47	375 376	L.C.	Apr	1	1921	98 acre Farm on Indian Mountain
" " " "	Belcher, Dorothy et al	47	378	L.C.	Apr	1	1921	" " " "
" " " "	Eggleston, Marion S. by	47	378 379	Deed	Apr	1	1921	" " " "
" " " "	Eggleston, James R.	40	579	W.D.	Apr	1	1921	" " " "
Wildes, Madeleine B.	Cleveland, Smith	47	431 432	W.D.	Jul	13	1921	Town Hill road.
Winters, John H.	Decker, John	42	369	L.C.	Aug	8	1921	Adjoining Stalder land
Wise, Charles	Cook, Cassius M.	42	376	L.C.	Nov	16	1921	12 acres on "Belgo"
Winters, John H.	Sal Sav Soc	47	611 612	Rel of Mtg	Jul	20	1922	
Willys-Overland Co.	Hallivell, Walter S.	A.R. 2	241	Cty of Attach	Sep.	12	1922	
Wildes, Madeleine B.	Cleveland, Smith	48	8 9	Rel of Mtg	Oct	9	1922	
Witter, Florence W.	Bartholmew, Florence W.	48	32 33	Cty of name	Nov	27	1922	
Wisockie, Joseph & Mary	Sal. Iron Corporation	48	59 63	W.D.	Jan	23	1923	5 1/2 acres Lincoln City
Williams Hubert	Eastmead, Alma S. H.	48	95 96	W.D.	Apr	17	1923	Lakeville Village
Wilson, Wm & Jessie	Lakeville Fire District	A.R. 2	448	Rel of Rish	May	1	1923	
Witter, Mrs Mary G.	" " "	"	449	"	May	1	1923	
Wilson, H. J.	" " "	"	449	"	May	1	1923	
Williams, Frances W.	Haviland, Florence C. et al	48	150 153	W.D.	Jun	29	1923	9 acres on Lake Washburn
Wilhoite, Silas M. & Ethel	Sanford, Jeannette E.	49	45	W.D.	Oct	20	1923	2 Parcels S. side of Miller Cr. Lakeville highway.
Williams, Hubert	Williams, Est Maria H.	48	253	Cty of Devise	Dec	15	1923	
Williams, Clare K. et al	Williams, Est. Hubert,	48	253 254	Cty of Decent	Dec	15	1923	
Williams, Clare K.	Williams, Est Hubert C.	48	255	Cty of Decent	Dec	15	1923	
Williams, Margaret H.	Williams, Clare K.	42	397	L.C.	Dec	15	1923	Homestead property
Wiwatoski, Victoria	Wiwatoski, Jacob.	A.R. 2	260 261	Cty of Attach	Aug	5	1924	
Williams, Parker S. Exr	Walsh, Est. Marianna, deid	48	349	Appt	Aug	12	1924	
Williams, Sarah J.	Williams, Est Anson M.	48	384	Rel of Devise	Nov	7	1924	
Williams, Sarah J. Exr	Williams, Est Anson M.	48	392	Rel of Devise	Nov	15	1924	
Williams, Anson M.	Warner, Charles L.	51	7	Rel of Mtg	Nov	15	1924	
Williams, Edw. C. & Mary E.	Lausueq, Henry Laurent, et al	50	54	Mtg	Nov	15	1924	
Wittenberg, Lester	Sumner, Henry M.	49	94	W.D.	Jan	29	1925	Turn Lakes W. of Lake Washburn
Wiesing, Lillian E. Exr	Wiesing, Est Chas H. deid	48	431	Cty of Appt	Feb	10	1925	
Wiesing, Lillian E.	Wiesing, Est. Chas H.	48	529	Rel of Devise	Sept	18	1925	
Winoker, Samuel.	Salisbury Iron Corp	49	130	W.D.	Oct	1	1925	at Ore Hill
Williams, Melburta M.	Williams, Anna Reed et al	52	45 280	W.D.	Nov	30	1925	Parcel # 51. Lime Rock White Hollow road.
Wiwatoski Jake et al	Wiwatoski, Victoria R.	A.R. 2	281	Cty of Attach	Dec	26	1925	
Wiwatoski, Victoria R.	Wiwatoski, Jake	A.R. 2	482	Rel of Attach	Feb	26	1927	
Wittenberg, Lester	Wheeler, William R.	42	475	L.C.	Oct	25	1927	
Wike, Frank A. & John L.	Tosburgh, Charles M.	50	176	Mtg	Jan	23	1928	

WI

DIRECT INDEX TO DEEDS.

GRANTOR.

GRANTOR	GRANTEE	BOOK	PAGE	CHARACTER OF DEED	DATE OF RECORD			LOCATION OF PROPERTY
					MONTH	DAY	YEAR	
WI								





GRANTEE. REVERSE INDEX TO DEEDS.

GRANTEE	GRANTOR	BOOK	PAGE	CHARACTER OF DEED	DATE OF RECORD			LOCATION OF PROPERTY
					MONTH	DAY	YEAR	
WI								

WI



GRANTEE. REVERSE INDEX TO DEEDS.

GRANTEE	GRANTOR	BOOK	PAGE	CHARACTER OF DEED	DATE OF RECORD			LOCATION OF PROPERTY
					MONTH	DAY	YEAR	
WI								

WI





DIRECT INDEX TO DEEDS.

GRANTOR.

GRANTOR	GRANTEE	BOOK	PAGE	CHARACTER OF DEED	DATE OF RECORD			LOCATION OF PROPERTY
					MONTH	DAY	YEAR	
<b>Wo</b>								
Wolfe John	Wolfe Robert	40	29	Tras	May	29	1901	
Wolfe Robert	Snow William W.	35	408	Mgt	July	9	1901	
Wolfe Est <sup>Wm</sup>	Wolfe John	39	186 748	Per War	Apr	22	1901	
de	de							
Wood E Caroline M.	Warner Maud M. W.	40	53	Tras	July	2	1902	
Woodworth James	Wooten Thos. L.	37	570	Lb.	Aug	23	1902	
Wood Charles W.	Hoyt Ella M.	37	609	Lb.	May	3	1904	
Wolfe Henry H.	Davidson Robt J. Exr	37	650	Lb.	Mch	31	1906	
Wolfe Robt U. Est	Davidson R. J. adm	41	86	Per War	Apr	21	1906	
Wood Mary L. formerly	Hoyt Ella M.	37	622	L.C.	May	1	1905	
Wolfe Est Robt W. by Ex.	Chapman Milton C	41	119 122	Per War	Apr	19	1906	
Woodie Ralph E.	Phullett Grant	35	503	Mgt	Aug	6	1909	✓
Wooden Chas. R. adm.	Doty David	43	72 74 338	admission bond	Dec	26	1910	
Wood Caroline M.	Rand Wm. Bluebird	43	345	Tras	Nov.	2	1911	
Wood Caroline M.	Sal. Sav. Society	43	352 354	account Mgt	Nov.	7	1911	
Woodie Emma Alice	Woodie Ralph	43	481	attach.	Mch	12	1912	
Woodworth Silas R.	Book Garage	48	526 533	Lb.	Apr	10	1912	
Woodie Ralph E.	Heiser Peter	40	396	Tras	Mch	31	1914	
Woodie Robert	Jarrett William	35	570	Mtg	Apr	20	1915	
Wolf Henry H.	Esigue J. Lee	42	258	Lb.	Nov.	16	1915	
Woodworth James W.	Cummings Prob. A.	46	184	Rel.	Feb.	2	1917	
Woodworth James W.	Reed, Frederic B.	46	358	Rel.	Sept	22	1917	
Woodworth, Mae E.	Sal Sav. Soc	32	512	Mtg	May	1	1918	
Wolfe Isabella & Henry	Bartle, John D. & Thomas	42	303 344	L.C.	Sept	17	1918	
Wononsco Realty Co., The	Knight, Kate B.	47	346	W.D.	Feb	18	1921	8 1/2 acres vil of Lakeville, on Lake
Woodworth, Est Fannie D.	Town of Salisbury	2	87 88	Per War lien	Mch	31	1922	
Woodin, Robert A.	Hamlin, George E.	50	23	Mtg	Sep	18	1923	
Woodcock, Harold P. & Estina	Salisbury Bank & Trust Co	52	150 152	Mtg	Apr	28	1926	
"	Frost, Susan W. McC.	52	152 153	W.D.	Apr	28	1926	On highway Salisbury to Lakeville
Woodin, Robert A.	Woodin, Mary E.	50	130	Mtg	Oct	9	1926	
Woodin Ralph E.	Jameson, Edwin C.	52	569 571	Mtg	Dec	10	1927	

GRANTEE.

REVERSE INDEX TO DEEDS.

GRANTEE	GRANTOR	BOOK	PAGE	CHARACTER OF DEED	DATE OF RECORD			LOCATION OF PROPERTY
					MONTH	DAY	YEAR	
Wo								
Wolfe John	Perry William B	39	186 188	P. Mar	Apr	22	1901	
Wolfe Robert	Wolfe John	40	29	Mar	May	29	1901	
Woodworth Fannie D.	Worner Thos. L.	37	571	Lb.	Aug	23	1902	
Wolfe Henry H.	Snow William M.	38	474 476	assnt. mtg	Dec	5	1904	
Woodard Jay	Mitchell Harry	37	522 524	chattel mtg	Sep	1	1904	
Wood Caroline M.	Fox Andrew	40	236	Mar	Apr	13	1908	
Woodie Ralph E.	Bissell William	42	64	Lb.	July	30	1909	
Woodie Ralph E.	Shultz's Grant	42	71	Lb.	Dec	26	1909	
Woodworth James M.	The Commercial Bank	42	95	Lb.	Dec	31	1910	
Wood Caroline M.	Snyder Alex	41	248 253	Mar.	Apr.	5	1907	
Wood Caroline M.	Rand N <sup>th</sup> Plumber	43	341 352	Mgt	Nov	2	1911	
Woodie Ralph	Woodie Emma Alice	43	481	rel attest	Feb	12	1912	✓
Woodworth James M.	Reed Frederic B.	35	573	Mtg	June	16	1914	
Woodie Ralph	Jay Charles Eliz O.	40	426	Mar	Apr	30	1915	
Wolf Sabella	Essig J. Lee	42	257	Lb.	Nov	16	1915	
Woodworth, Mae E.	Edelman, Jennie	46	448 450	W.D.	May	1	1918	
Wononsco Realty Co.	State of Connecticut	46	535 538	W. D.	Dec	5	1918	
Woodcock, Harold F.	Skinner, Martha N etal	46	605 608	W. D.	Apr.	19	1919	Charlotte B. Norton Adelle N. Fairbank
Wolfe, Chas.	Town of Salisbury	1	372	Bur. Lot	May	3	1920	
Woodworth, Est. Fannie	" " "	2	439	Rel of Paulson	Jul	27	1922	
Woodworth, Mae E.	Sal. Sav. Soc.	48	21	Rel of mtg	Oct	27	1922	
Wood, Charles W.	Hoyt, Ella M.	48	43	Rel of mtg	Dec	20	1922	
Woodworth, James M.	Rhynus, Frank D	42	392	L.C.	May	21	1923	
Woodin, Robert A.	Hamlin, George E.	49	34	W.D.	Sep	18	1923	80 acres Easterly side Sugar Hill Road
Woodcock, Harold F. & Gertrude	Kane, Margaret S.	49	154	W.D.	Apr	26	1926	Prospect St.
" " " "	Frost, Susan W. McC.	52	154 156	Mtg	Apr	28	1926	
" " " "	Salisbury Bank & Trust Co	51	35	Rel of mtg	Oct	28	1926	
Woodin, Robert	Jarrett, Est William	51	35	Rel of mtg	Oct	9	1926	
Woodin, Mary E.	Woodin, Robert A.	50	130	Mtg	Oct	9	1926	
Woodin, Ralph E.	Cooley, Walter H.	52	562 565	L.C.	Dec	10	1927	
Woodin, Ralph E.	Jamison, Edwin C.	52	567 568	rel of mtg	Dec	10	1927	

WO





GRANTEE. REVERSE INDEX TO DEEDS.

GRANTEE	GRANTOR	BOOK	PAGE	CHARACTER OF DEED	DATE OF RECORD			LOCATION OF PROPERTY
					MONTH	DAY	YEAR	
Wo								

wo







## DIRECT INDEX TO DEEDS.

GRANTOR.

GRANTOR	GRANTEE	BOOK	PAGE	CHARACTER OF DEED	DATE OF RECORD			LOCATION OF PROPERTY
					MONTH	DAY	YEAR	
WR Wright Isaac W.	Hattemer David	35	512	Mtg	May	3	1910.	
Wright Isaac W.	Fulton S. Keut	40	291	W.D.	June	1	1910	
Wright, Lois Vandusen	Brinton H. Roscoe	40	581	W.D.	Apr	8	1921	Salisbury Village property.
" " " "	" " "	47	400	Rel. of Mtg	Apr	21	1921	
" " " "	" " "	47	583	Rel. of Mtg	May	23	1922	
" " " "	Hoyrardt, Ora	49	29	W.D.	Aug	20	1923	Salisbury Village
Wright, Lois U.	Sherwood, Grace	49	126	W.D.	Sept	29	1925	R.R. St., Salisbury

GRANTEE. REVERSE INDEX TO DEEDS.

GRANTEE	GRANTOR	BOOK	PAGE	CHARACTER OF DEED	DATE OF RECORD			LOCATION OF PROPERTY
					MONTH	DAY	YEAR	
WR Wright Isaac U.	Hatchcock David	40	287	Trav	May	3	1910.	
Wright Isaac U.	Sal. Lav. Soc	33	288	Lb	June	1	1910.	
Wright Isaac U.	Hatchcock David	42	85	Lb	June	1-	1910.	
Wright, Lois Vandusen	Brinton, H Roscoe	35	660	Mtg	Apr	8	1921.	
" " " "	" " "	35	664	Mtg	Apr	21	1921.	
" " " "	Cooper, Elizabeth G	49	6	W.D.	Jan	17	1923	Centre Village, Salisbury
" " " "	Brinton, Julia S + H Roscoe	49	28	W.D.	Aug	20	1923	" "
" " " " , etal.	Sal Lav. Soc	51	16	Rel of Mtg	Apr	13	1925	
" " " " "	Pulver, Est. Ellen C.	48	599 600	Pro of of Devis	Nov	5	1925	

DIRECT INDEX TO DEEDS.

GRANTOR.

GRANTOR	GRANTEE	BOOK	PAGE	CHARACTER OF DEED	DATE OF RECORD			LOCATION OF PROPERTY
					MONTH	DAY	YEAR	
WR								
WU-Y Nychkoff, Herbert J.	Leunt, Charles L.	40	142	Grant	Jan	30	1906	
Wyllys Overland Co.	Hullinell, Walter S.	Ab. & R. 2	454	Rel. of Attach	Nov	17	1923	

GRANTEE.

REVERSE INDEX TO DEEDS.

GRANTEE	GRANTOR	BOOK	PAGE	CHARACTER OF DEED	DATE OF RECORD			LOCATION OF PROPERTY
					MONTH	DAY	YEAR	
WR								
WU-Y								
	<i>Nyckoff Herbert J. James William H.</i>	<i>40</i>	<i>128</i>	<i>Gras.</i>	<i>Aug</i>	<i>19</i>	<i>1905</i>	
	<i>Wurlitzer Co., The Rudolph Peters, Edith M.</i>	<i>106</i>	<i>166</i>	<i>Cond</i>	<i>Nov</i>	<i>14</i>	<i>1921</i>	
		<i>168</i>	<i>168</i>	<i>Sale</i>				

Y

WU  
VY







## DIRECT INDEX TO DEEDS. GRANTOR.

GRANTOR	GRANTEE	BOOK	PAGE	CHARACTER OF DEED	DATE OF RECORD			LOCATION OF PROPERTY
					MONTH	DAY	YEAR	
YA Yale 7 <sup>th</sup> St.	Haue Willaine	41	<sup>376</sup> 378	Quit	Feb.	18	1908.	
Yale 7 <sup>th</sup> St.	Haue Willaine	35	483	Mtg.	May	25	1908	
Yale Archie	Raudau Alced B	<sup>16</sup> 17	<sup>16</sup> 17	Quit	May	18	1914	
Yale College.	Kipps Chas. C.	45	293	Lease	July	10	1914.	
Yale College.	Howell Alice E	45	<sup>301</sup> 307	Lease	Aug	6	1914	
" "	Iron of Salisbury	46	<sup>187</sup> 23	Lease	June	17	1916	
" "	Traver, John J.	48	<sup>289</sup> 292	Lease	Mch	4	1924.	
" "	Miner, Fannie M.	48	587	Lease	Oct	29	1925.	
Yale University	Perry, William B.	52	512 514	Deed	Oct	28	1927.	
" "	" "	54	1 2	Part Rec of Mtg	Jan	30	1928.	

YE-1

GRANTEE. REVERSE INDEX TO DEEDS.

GRANTEE	GRANTOR	BOOK	PAGE	CHARACTER OF DEED	DATE OF RECORD			LOCATION OF PROPERTY
					MONTH	DAY	YEAR	
YA								
Yale William	Martin Abram	41	<sup>321</sup> 327	Tras	Nov.	4	1909	
Yale College	Arnold Alice E	42	315	2-C	Apr.	28	1917	
Yale University	Barnum, Wm. M. et al.	48	<sup>145</sup> 147	Deed	Jun	6	1923	White Hollow road.
" "	Barnum, Charles W.	42	393	D.C.	Jun	6	1923	" " "
" "	Knights, Kate B.	48	<sup>281</sup> 284	Deed	Feb	21	1924	
" "	Perry, William B.	52	<sup>514</sup> 516	Mtg	Oct	28	1927	
YE-1								

YA  
YE  
YI

## DIRECT INDEX TO DEEDS. GRANTOR.

GRANTOR	GRANTEE	BOOK	PAGE	CHARACTER OF DEED	DATE OF RECORD			LOCATION OF PROPERTY
					MONTH	DAY	YEAR	
Yo Young Arthur B.	Allyn Bright	40	442	Mar.	Dec	18	1915	

GRANTEE. REVERSE INDEX TO DEEDS.

GRANTEE	GRANTOR	BOOK	PAGE	CHARACTER OF DEED	DATE OF RECORD			LOCATION OF PROPERTY
					MONTH	DAY	YEAR	
Yo Young Arthur B.	Melvin James R	40	399	Tras.	Apr	4	1914	
Young Men's Christian Association of New York	Bushnell, Helen B. Adm.	45	523	War.	Jan.	27	1916	
	"		526					
	"							
Young Men's Christian Association of New York	Bushnell, Helen B. Adm.	45	528	2, C.	Jan.	27	1916	
	Bushnell Mary		532					

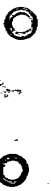
YO



GRANTEE. REVERSE INDEX TO DEEDS.

GRANTEE	GRANTOR	BOOK	PAGE	CHARACTER OF DEED	DATE OF RECORD			LOCATION OF PROPERTY
					MONTH	DAY	YEAR	
Yo								
YU-Z								

YU  
to  
YZ









DIRECT INDEX TO DEEDS.

GRANTOR.

GRANTOR	GRANTEE	BOOK	PAGE	CHARACTER OF DEED	DATE OF RECORD			LOCATION OF PROPERTY
					MONTH	DAY	YEAR	
ZA Zaccher, Michele	Holley, Myron	42	474	2C.	Oct	11	1927	
ZE								



GRANTEE. REVERSE INDEX TO DEEDS.

GRANTEE	GRANTOR	BOOK	PAGE	CHARACTER OF DEED	DATE OF RECORD			LOCATION OF PROPERTY
					MONTH	DAY	YEAR	
<b>ZA</b> <i>Zaccheo, Michele</i>	<i>Pantera, Giuseppe</i>	<i>a.l.m.</i> 2	405	<i>Rev. of</i> <i>Attchmt</i>	<i>Sept</i>	<i>25</i>	1916	
<i>Zaccheo Michele</i>	<i>Smith, Edwin R.</i>	44	142	W.D.	<i>Mich</i>	6	1913	
<i>Zaccheo, Michele</i>	<i>Smith, Edwin R.</i>	49	178	W.D.	<i>Nov</i>	5	1926	
<i>Zaccheo, Michele</i>	<i>Holley, Myron</i>	42	473	D.C.	<i>Aug</i>	13	1927	
<b>ZE</b>								

—  
ZA  
ZE  
—

## DIRECT INDEX TO DEEDS.

GRANTOR.

GRANTOR	GRANTEE	BOOK	PAGE	CHARACTER OF DEED	DATE OF RECORD			LOCATION OF PROPERTY
					MONTH	DAY	YEAR	
Z1 <i>Glata Anton et ux.</i>	<i>Dvorak, William et ux.</i>	35	658	<i>Mtg</i>	<i>Feb</i>	<i>5</i>	<i>1921</i>	

GRANTEE. REVERSE INDEX TO DEEDS.

GRANTEE	GRANTOR	BOOK	PAGE	CHARACTER OF DEED	DATE OF RECORD			LOCATION OF PROPERTY
					MONTH	DAY	YEAR	
ZL Glata, Anton + Antonia	Bozzoli, Guerrino	40	573	W.D.	Feb	5	1921	Undermountain Road.

ZL  
[Redacted]



GRANTEE. REVERSE INDEX TO DEEDS.

GRANTEE	GRANTOR	BOOK	PAGE	CHARACTER OF DEED	DATE OF RECORD			LOCATION OF PROPERTY
					MONTH	DAY	YEAR	
Zo								
ZU-Y								

ZO  
ZU  
ZW  
ZY















DIRECT INDEX TO DEEDS.

GRANTOR.

GRANTOR	GRANTEE	BOOK	PAGE	CHARACTER OF DEED	DATE OF RECORD			LOCATION OF PROPERTY
					MONTH	DAY	YEAR	
MCA-B								
Mc Arthur, Ward D.	Hallivell, Walter S. et al	Ad. & P. 2	463	Rel. of Attach	Aug	17	1925	
" " " "	" " " "	Ad. & P. 2	464	Rel. of Attach	Aug	17	1925	
Mc. Arthur Lucie B.	Mc. Arthur J. Howard	42	17	Rel.	July	25	1908.	
" " " Sda M.	" " " "	42	18	Rel.	July	25	1908.	
Mc. Arthur J. Howard	Sab. Sav. Soc.	32	412	Rel.	July	10	1909.	
" " " " "	" " " "	32	434	"	May	27	1911	
Mc. Arthur J. Howard	Bishop Wm P.	43	472 475	W. & P.	Mch	8	1912	
Mc								

